5A

D. C.- Dulles Line

Between
L'Enfant Plaza station
Rosslyn station
Herndon-Monroe
Park & Ride Lot
Washington Dulles
International Airport

Effective as of
September 29, 2002

Washington Metropolitan Area Transit Authority

A District of Columbia, Maryland and Virginia Transit Partnership

Using this timetable

- ❏ Use the map to find the stops closest to where you will get on and off the bus.
- ❏ Select the schedule (weekday, Saturday, Sunday) for when you will travel. Along the top of the schedule, find the stop at or nearest the point where you will get on the bus. Follow that column down to the time you want to leave.
- ❏ Use the same method to find the times the bus is scheduled to arrive at the stop where you will get off the bus.
- ❏ If the bus stop is not listed, use the time shown for the bus stop before it as the time to wait at the stop.
- ❏ The end-of-the-line or last stop is listed in ALL CAPS on the schedule.

Weekday Eastbound

Route Number	Dulles Airport	Herndon-Monroe Park & Ride Lot	Rosslyn	D & 7th Sts. SW (L'ENFANT PLAZA)
AM Service				
♿ 5A	6:28	6:37	7:06	7:19
♿ 5A	7:30	7:39	8:08	8:21
♿ 5A	8:30	8:39	9:08	9:21
♿ 5A	9:30	9:39	10:08	10:21
♿ 5A	10:30	10:38	11:06	11:19
♿ 5A	11:30	11:38	12:06	12:19
PM Service				
♿ 5A	12:30	12:38	1:06	1:19
♿ 5A	1:30	1:38	2:06	2:19
♿ 5A	2:30	2:38	3:06	3:21
♿ 5A	3:40	3:48	4:18	4:33
♿ 5A	4:40	4:48	5:18	5:33
♿ 5A	5:40	5:48	6:18	6:33
♿ 5A	6:40	6:48	7:14	7:27
♿ 5A	7:40	7:48	8:14	8:27
♿ 5A	8:40	8:48	9:14	9:27
♿ 5A	9:40	9:48	10:14	10:27
♿ 5A	10:40	10:47	11:13	11:23
♿ 5A	11:40	11:47	12:13	12:23

♿ — Trip operates with wheelchair-accessible or lift-equipped bus.

Weekday Westbound

Route Number	D & 7th Sts. SW (L'Enfant Plaza)	Rosslyn	Herndon-Monroe Park & Ride Lot	DULLES AIRPORT
AM Service				
♿ 5A	5:33	5:45	6:15	6:23
♿ 5A	6:33	6:47	7:16	7:25
♿ 5A	7:33	7:47	8:16	8:25
♿ 5A	8:33	8:47	9:16	9:25
♿ 5A	9:33	9:45	10:11	10:20
♿ 5A	10:33	10:47	11:16	11:24
♿ 5A	11:33	11:47	12:16	12:24
PM Service				
♿ 5A	12:33	12:47	1:16	1:24
♿ 5A	1:33	1:47	2:16	2:24
♿ 5A	2:33	2:48	3:24	3:32
♿ 5A	3:33	3:48	4:24	4:32
♿ 5A	4:33	4:48	5:24	5:32
♿ 5A	5:33	5:51	6:24	6:32
♿ 5A	6:33	6:51	7:24	7:32
♿ 5A	7:37	7:51	8:22	8:32
♿ 5A	8:37	8:51	9:22	9:32
♿ 5A	9:37	9:49	10:17	10:27
♿ 5A	10:37	10:49	11:17	11:27

♿ — Trip operates with wheelchair-accessible or lift-equipped bus.

5A

D. C.- Dulles Line

Between
L'Enfant Plaza station
Rosslyn station
Herndon-Monroe
Park & Ride Lot
Washington Dulles
International Airport

Effective as of
September 29, 2002

Saturday Eastbound

Route Number	Dulles Airport	Herndon-Monroe Park & Ride Lot	Rosslyn	D & 7th Sts. SW (L'ENFANT PLAZA)
AM Service				
♿ 5A	6:30	6:36	7:01	7:13
♿ 5A	7:30	7:36	8:01	8:13
♿ 5A	8:30	8:36	9:01	9:13
♿ 5A	9:30	9:36	10:02	10:14
♿ 5A	10:30	10:36	11:02	11:14
♿ 5A	11:30	11:36	12:02	12:14
PM Service				
♿ 5A	12:30	12:36	1:02	1:14
♿ 5A	1:30	1:36	2:02	2:15
♿ 5A	2:30	2:36	3:02	3:15
♿ 5A	3:30	3:36	4:02	4:15
♿ 5A	4:30	4:36	5:02	5:15
♿ 5A	5:30	5:36	6:02	6:15
♿ 5A	6:30	6:37	7:03	7:16
♿ 5A	7:30	7:37	8:03	8:16
♿ 5A	8:30	8:37	9:03	9:16
♿ 5A	9:30	9:37	10:03	10:16
♿ 5A	10:30	10:38	11:02	11:11
♿ 5A	11:30	11:38	12:02	12:11

♿ — Trip operates with wheelchair-accessible or lift-equipped bus.

Saturday Westbound

Route Number	D & 7th Sts. SW (L'Enfant Plaza)	Rosslyn	Herndon-Monroe Park & Ride Lot	DULLES AIRPORT
AM Service				
♿ 5A	5:35	5:45	6:15	6:23
♿ 5A	6:35	6:45	7:15	7:23
♿ 5A	7:35	7:45	8:15	8:23
♿ 5A	8:35	8:45	9:15	9:23
♿ 5A	9:35	9:45	10:15	10:23
♿ 5A	10:35	10:46	11:15	11:24
♿ 5A	11:35	11:46	12:15	12:24
PM Service				
♿ 5A	12:35	12:46	1:15	1:24
♿ 5A	1:35	1:46	2:16	2:25
♿ 5A	2:35	2:46	3:16	3:25
♿ 5A	3:35	3:47	4:15	4:24
♿ 5A	4:35	4:47	5:15	5:24
♿ 5A	5:35	5:47	6:15	6:24
♿ 5A	6:35	6:47	7:15	7:24
♿ 5A	7:35	7:47	8:15	8:24
♿ 5A	8:35	8:47	9:15	9:24
♿ 5A	9:35	9:47	10:15	10:24
♿ 5A	10:37	10:47	11:15	11:23

♿ — Trip operates with wheelchair-accessible or lift-equipped bus.

Sunday Eastbound

Route Number	Dulles Airport	Herndon-Monroe Park & Ride Lot	Rosslyn	D & 7th Sts. SW (L'ENFANT PLAZA)
AM Service				
♿ 5A	6:30	6:36	7:00	7:10
♿ 5A	7:30	7:36	8:00	8:10
♿ 5A	8:30	8:36	9:00	9:10
♿ 5A	9:30	9:36	10:01	10:12
♿ 5A	10:30	10:36	11:01	11:12
♿ 5A	11:30	11:36	12:01	12:12
PM Service				
♿ 5A	12:30	12:36	1:01	1:12
♿ 5A	1:30	1:36	2:01	2:12
♿ 5A	2:30	2:36	3:01	3:12
♿ 5A	3:30	3:36	4:01	4:12
♿ 5A	4:30	4:36	5:01	5:12
♿ 5A	5:30	5:36	6:01	6:12
♿ 5A	6:30	6:38	7:05	7:17
♿ 5A	7:30	7:38	8:05	8:17
♿ 5A	8:30	8:38	9:05	9:17
♿ 5A	9:30	9:38	10:05	10:17
♿ 5A	10:30	10:37	11:04	11:12
♿ 5A	11:30	11:37	12:04	12:12

♿ — Trip operates with wheelchair-accessible or lift-equipped bus.

Sunday Westbound

Route Number	D & 7th Sts. SW (L'Enfant Plaza)	Rosslyn	Herndon-Monroe Park & Ride Lot	DULLES AIRPORT
AM Service				
♿ 5A	5:35	5:45	6:15	6:23
♿ 5A	6:35	6:45	7:15	7:23
♿ 5A	7:35	7:45	8:15	8:23
♿ 5A	8:35	8:45	9:15	9:23
♿ 5A	9:35	9:45	10:15	10:23
♿ 5A	10:35	10:47	11:18	11:26
♿ 5A	11:35	11:47	12:18	12:26
PM Service				
♿ 5A	12:35	12:47	1:18	1:26
♿ 5A	1:35	1:47	2:17	2:25
♿ 5A	2:35	2:47	3:17	3:25
♿ 5A	3:35	3:47	4:18	4:26
♿ 5A	4:35	4:47	5:18	5:26
♿ 5A	5:35	5:47	6:18	6:26
♿ 5A	6:35	6:47	7:18	7:26
♿ 5A	7:35	7:47	8:18	8:26
♿ 5A	8:35	8:47	9:18	9:26
♿ 5A	9:35	9:47	10:18	10:26
♿ 5A	10:37	10:48	11:15	11:23

♿ — Trip operates with wheelchair-accessible or lift-equipped bus.

Washington Metropolitan Area Transit Authority

A District of Columbia, Maryland and Virginia Transit Partnership

5A

D. C.- Dulles Line

Between
L'Enfant Plaza station
Rosslyn station
Herndon-Monroe
Park & Ride Lot
Washington Dulles
International Airport

Effective as of
September 29, 2002

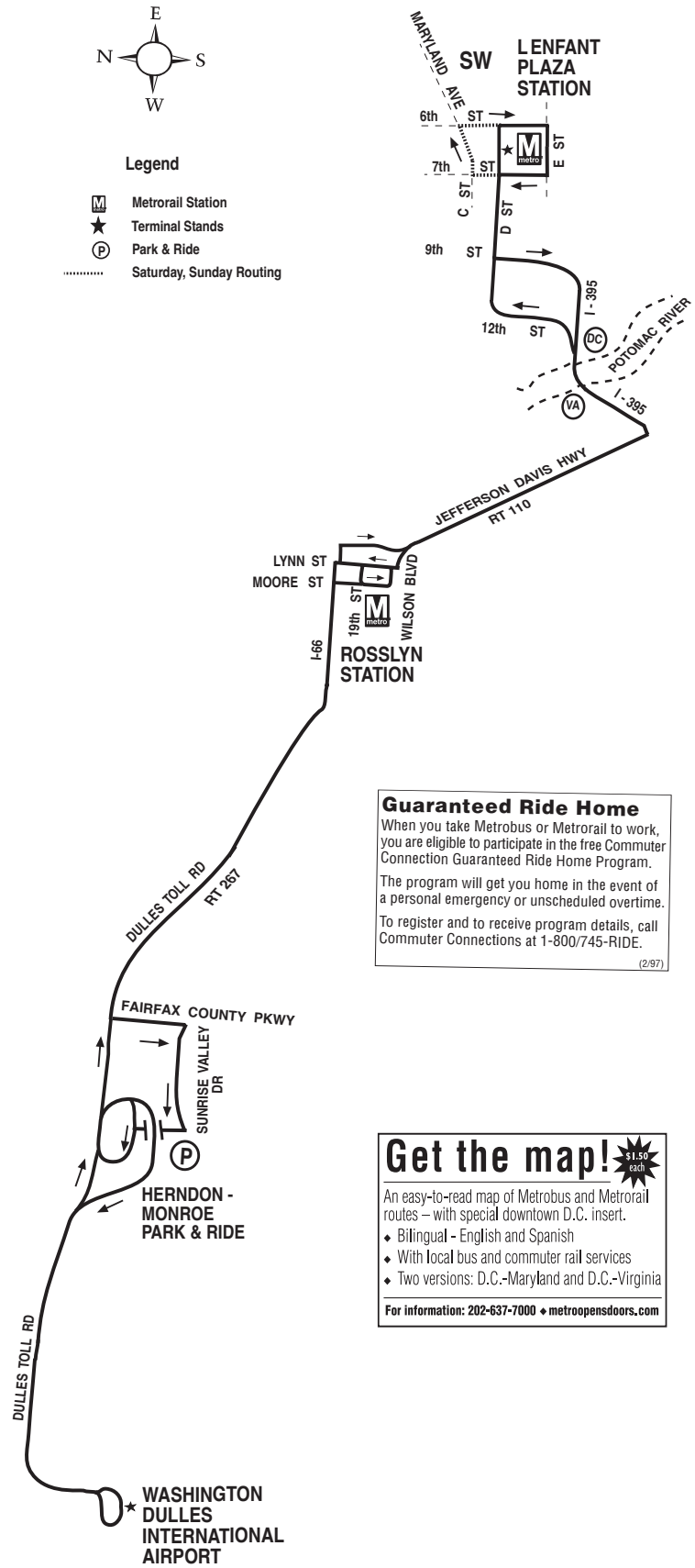

Guaranteed Ride Home

When you take Metrobus or Metrorail to work, you are eligible to participate in the free Commuter Connection Guaranteed Ride Home Program.

The program will get you home in the event of a personal emergency or unscheduled overtime.

To register and to receive program details, call Commuter Connections at 1-800/745-RIDE.

(2/97)

Get the map! $1.50 each

An easy-to-read map of Metrobus and Metrorail routes – with special downtown D.C. insert.

- Bilingual - English and Spanish
- With local bus and commuter rail services
- Two versions: D.C.-Maryland and D.C.-Virginia

For information: 202-637-7000 ◆ metroopensdoors.com

Washington Metropolitan Area Transit Authority

A District of Columbia, Maryland and Virginia Transit Partnership

How to use this timetable

- Use the map to find the stops closest to where you will get on and off the bus.
- Select the schedule (Weekday, Saturday, Sunday) for when you will travel. Along the top of the schedule, find the stop at or nearest the point where you will get on the bus. Follow that column down to the time you want to leave.
- Use the same method to find the times the bus is scheduled to arrive at the stop where you will get off the bus.
- If the bus stop is not listed, use the time shown for the bus stop before it as the time to wait at the stop.
- The end-of-the-line or last stop is listed in ALL CAPS on the schedule.

Cómo Usar este Horario

- Use este mapa para localizar las paradas más cercanas a donde se subirá y bajará del autobús.
- Seleccione el horario (Entre semana, sábado, domingo) de cuando viajará. A lo largo de la parte superior del horario, localice la parada o el punto más cercano a la parada en la que se subirá al autobús. Siga esa columna hacia abajo hasta la hora en la que desee salir.
- Utilice el mismo método para localizar las horas en que el autobús está programado para llegar a la parada en donde desea bajarse del autobús.
- Si la parada del autobús no está listada use la hora que se muestra en la parada anterior como la hora de espera en la parada.
- El final de la ruta o la última parada del autobús aparece en letras MAYÚSCULAS en el horario.

English-Español Effective 9-30-12

5A

D.C. - Dulles Line

metrobus

Exact Fare Required
$6 using SmarTrip® and cash
$3 for seniors and people with disabilities

Serves these locations-
Brinda servicio a estas ubicaciones

- L'Enfant Plaza station
- Rosslyn station
- Herndon-Monroe Park & Ride Lot
- Washington Dulles International Airport

R02/04/13

www.wmata.com
Information Anytime 202-637-7000 TTY 202-638-3780

Washington Metropolitan Area Transit Authority

A District of Columbia, Maryland and Virginia Transit Partnership

5A DC-Dulles Line

For route and schedule information
Call 202-637-7000
www.wmata.com

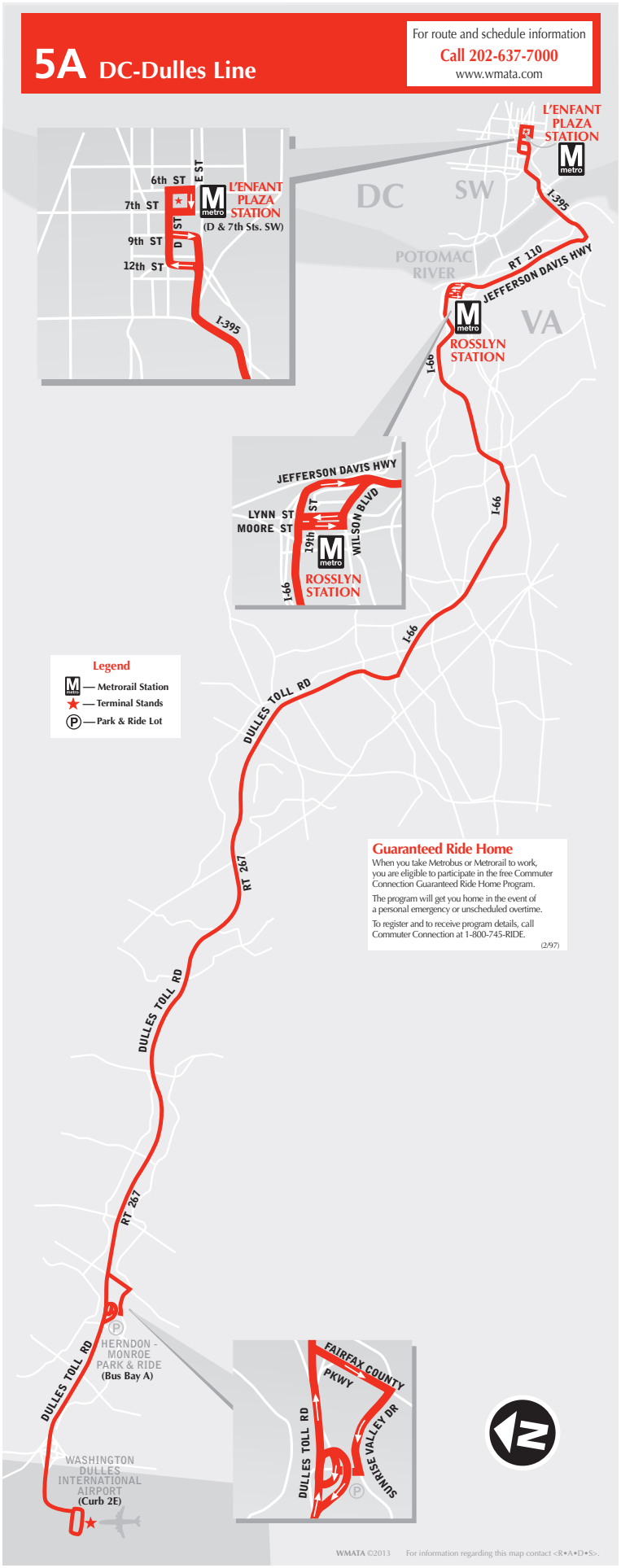

Guaranteed Ride Home

When you take Metrobus or Metrorail to work, you are eligible to participate in the free Commuter Connection Guaranteed Ride Home Program.

The program will get you home in the event of a personal emergency or unscheduled overtime.

To register and to receive program details, call Commuter Connection at 1-800-745-RIDE.

(2/97)

WMATA ©2013 For information regarding this map contact <R•A•D•S>.

5A

D.C. - Dulles Line

Eastbound To L'Enfant Plaza station

Monday thru Friday - Lunes a viernes

Route Number	Dulles Airport (Curb 2E)	Herndon-Monroe Park & Ride Lot (Bus Bay A)	Rosslyn Metro	D & 7th Sts. SW (L'ENFANT PLAZA) Metro
AM Service — Servicio matutino				
5A	5:50	5:56	6:25	6:37
5A	6:30	6:37	7:09	7:27
5A	7:00	7:07	7:39	7:57
5A	7:30	7:37	8:09	8:27
5A	8:00	8:07	8:39	8:57
5A	8:40	8:47	9:19	9:37
5A	9:20	9:27	9:54	10:07
5A	10:00	10:07	10:34	10:47
5A	10:40	10:47	11:14	11:27
5A	11:20	11:27	11:54	12:07
PM Service — Servicio vespertino				
5A	12:00	12:07	12:34	12:47
5A	12:40	12:47	1:14	1:27
5A	1:20	1:27	1:54	2:07
5A	2:00	2:07	2:34	2:47
5A	2:35	2:42	3:09	3:22
5A	3:10	3:18	3:50	4:04
5A	3:45	3:53	4:25	4:39
5A	4:15	4:23	4:55	5:09
5A	4:45	4:53	5:25	5:39
5A	5:15	5:23	5:55	6:09
5A	5:45	5:53	6:25	6:39
5A	6:15	6:23	6:55	7:09
5A	6:45	6:53	7:25	7:39
5A	7:25	7:33	7:59	8:13
5A	8:05	8:13	8:39	8:53
5A	8:40	8:48	9:14	9:28
5A	9:20	9:28	9:54	10:08
5A	10:00	10:08	10:34	10:48
5A	10:40	10:48	11:14	11:28
5A	11:40	11:48	12:14	12:28

Westbound To Dulles Airport

Monday thru Friday - Lunes a viernes

Route Number	D & 7th Sts. SW (L'Enfant Plaza) Metro	Rosslyn Metro	Herndon-Monroe Park & Ride Lot (Bus Bay A)	DULLES AIRPORT (Curb 2E)
AM Service — Servicio matutino				
5A	4:50	5:02	5:32	5:42
5A	5:30	5:42	6:12	6:22
5A	6:00	6:12	6:42	6:52
5A	6:25	6:39	7:11	7:21
5A	6:55	7:09	7:41	7:51
5A	7:35	7:49	8:21	8:31
5A	8:10	8:24	8:56	9:06
5A	8:50	9:04	9:36	9:46
5A	9:30	9:44	10:16	10:26
5A	10:10	10:24	10:56	11:07
5A	10:55	11:09	11:41	11:52
5A	11:35	11:49	12:21	12:32
PM Service — Servicio vespertino				
5A	12:15	12:29	1:01	1:12
5A	12:50	1:04	1:36	1:47
5A	1:25	1:39	2:11	2:22
5A	2:00	2:14	2:46	2:57
5A	2:30	2:44	3:22	3:33
5A	3:00	3:14	3:52	4:03
5A	3:30	3:44	4:22	4:33
5A	4:00	4:14	4:52	5:03
5A	4:30	4:44	5:22	5:33
5A	5:00	5:14	5:52	6:03
5A	5:30	5:44	6:22	6:33
5A	6:10	6:24	7:02	7:13
5A	6:50	7:04	7:42	7:53
5A	7:30	7:43	8:19	8:29
5A	8:10	8:23	8:59	9:09
5A	8:50	9:03	9:39	9:49
5A	9:38	9:48	10:19	10:28
5A	10:38	10:48	11:19	11:28

KNOW MORE.
KNOW FIRST. metroAlerts
Sign up today at wmata.com/MetroAlerts

5A

D.C. - Dulles Line

Eastbound To L'Enfant Plaza station

Saturday — En sábados

Route Number	Dulles Airport (Curb 2E)	Herndon-Monroe Park & Ride Lot (Bus Bay A)	Rosslyn	D & 7th Sts. SW (L'ENFANT PLAZA)
AM Service — Servicio matutino				
5A	6:32	6:39	7:06	7:19
5A	7:32	7:39	8:06	8:19
5A	8:35	8:42	9:09	9:22
5A	9:35	9:42	10:09	10:22
5A	10:35	10:42	11:09	11:22
5A	11:35	11:42	12:09	12:22
PM Service — Servicio vespertino				
5A	12:35	12:41	1:08	1:22
5A	1:40	1:46	2:13	2:27
5A	2:40	2:46	3:13	3:27
5A	3:45	3:51	4:18	4:32
5A	4:45	4:51	5:18	5:32
5A	5:40	5:46	6:13	6:27
5A	6:40	6:46	7:13	7:27
5A	7:40	7:46	8:13	8:27
5A	8:40	8:46	9:13	9:27
5A	9:40	9:46	10:13	10:27
5A	10:40	10:47	11:15	11:25
5A	11:40	11:47	12:15	12:25

On four Federal holidays, Columbus Day, Veterans' Day, Martin L. King Day, and Presidents' Day, Metrobus will run on a Saturday supplemental schedule. On these holidays, all Saturday trips will operate.

Westbound To Dulles Airport

Saturday — En sábados

Route Number	D & 7th Sts. SW (L'Enfant Plaza)	Rosslyn	Herndon-Monroe Park & Ride Lot (Bus Bay A)	DULLES AIRPORT (Curb 2E)
AM Service — Servicio matutino				
5A	5:30	5:43	6:15	6:25
5A	6:30	6:43	7:15	7:25
5A	7:30	7:43	8:15	8:25
5A	8:30	8:43	9:15	9:25
5A	9:30	9:43	10:15	10:25
5A	10:30	10:43	11:15	11:25
5A	11:30	11:43	12:15	12:25
PM Service — Servicio vespertino				
5A	12:30	12:47	1:21	1:31
5A	1:30	1:47	2:21	2:31
5A	2:35	2:52	3:26	3:36
5A	3:35	3:52	4:26	4:36
5A	4:30	4:47	5:21	5:31
5A	5:30	5:47	6:21	6:31
5A	6:35	6:52	7:26	7:36
5A	7:35	7:46	8:19	8:29
5A	8:35	8:46	9:19	9:29
5A	9:35	9:44	10:16	10:25
5A	10:35	10:44	11:16	11:25

On four Federal holidays, Columbus Day, Veterans' Day, Martin L. King Day, and Presidents' Day, Metrobus will run on a Saturday supplemental schedule. On these holidays, all Saturday trips will operate.

Eastbound To L'Enfant Plaza station

Sunday — En domingo

Route Number	Dulles Airport (Curb 2E)	Herndon-Monroe Park & Ride Lot (Bus Bay A)	Rosslyn	D & 7th Sts. SW (L'ENFANT PLAZA)
AM Service — Servicio matutino				
5A	6:32	6:38	7:04	7:21
5A	7:32	7:38	8:04	8:21
5A	8:36	8:42	9:08	9:25
5A	9:36	9:42	10:08	10:25
5A	10:36	10:42	11:08	11:25
5A	11:36	11:42	12:08	12:25
PM Service — Servicio vespertino				
5A	12:36	12:44	1:10	1:27
5A	1:36	1:44	2:10	2:27
5A	2:36	2:44	3:10	3:27
5A	3:42	3:50	4:16	4:33
5A	4:42	4:50	5:16	5:33
5A	5:40	5:47	6:15	6:29
5A	6:40	6:47	7:15	7:29
5A	7:40	7:47	8:15	8:29
5A	8:40	8:47	9:15	9:29
5A	9:40	9:47	10:15	10:29
5A	10:40	10:47	11:13	11:23
5A	11:40	11:47	12:13	12:23

Westbound To Dulles Airport

Sunday — En domingo

Route Number	D & 7th Sts. SW (L'Enfant Plaza)	Rosslyn	Herndon-Monroe Park & Ride Lot (Bus Bay A)	DULLES AIRPORT (Curb 2E)
AM Service — Servicio matutino				
5A	5:30	5:43	6:16	6:25
5A	6:30	6:43	7:16	7:25
5A	7:30	7:43	8:16	8:25
5A	8:30	8:46	9:19	9:28
5A	9:30	9:46	10:19	10:28
5A	10:30	10:46	11:19	11:28
5A	11:30	11:46	12:19	12:28
PM Service — Servicio vespertino				
5A	12:30	12:46	1:19	1:28
5A	1:30	1:46	2:19	2:28
5A	2:35	2:51	3:24	3:33
5A	3:35	3:51	4:26	4:35
5A	4:35	4:51	5:26	5:35
5A	5:35	5:51	6:26	6:35
5A	6:35	6:51	7:26	7:35
5A	7:35	7:51	8:26	8:35
5A	8:35	8:51	9:26	9:35
5A	9:36	9:50	10:23	10:32
5A	10:36	10:50	11:23	11:32

How to use this timetable

- Use the map to find the stops closest to where you will get on and off the bus.
- Select the schedule (Weekday, Saturday, Sunday) for when you will travel. Along the top of the schedule, find the stop at or nearest the point where you will get on the bus. Follow that column down to the time you want to leave.
- Use the same method to find the times the bus is scheduled to arrive at the stop where you will get off the bus.
- If the bus stop is not listed, use the time shown for the bus stop before it as the time to wait at the stop.
- The end-of-the-line or last stop is listed in ALL CAPS on the schedule.

Cómo Usar este Horario

- Use este mapa para localizar las paradas más cercanas a donde se subirá y bajará del autobús.
- Seleccione el horario (Entre semana, sábado, domingo) de cuando viajará. A lo largo de la parte superior del horario, localice la parada o el punto más cercano a la parada en la que se subirá al autobús. Siga esa columna hacia abajo hasta la hora en la que desee salir.
- Utilice el mismo método para localizar las horas en que el autobús está programado para llegar a la parada en donde desea bajarse del autobús.
- Si la parada del autobús no está listada use la hora que se muestra en la parada anterior como la hora de espera en la parada.
- El final de la ruta o la última parada del autobús aparece en letras MAYÚSCULAS en el horario.

English-Español

METROBUS - DC

5B

D.C. -Tysons Corner Line

Serves these locations-
Brinda servicio a estas ubicaciones
L'Enfant Plaza station
Rosslyn station
Tysons Corner Center
Tysons Galleria
Tysons-Westpark Transit Station

Schedule 12-29-02 Reprinted 5-1-05

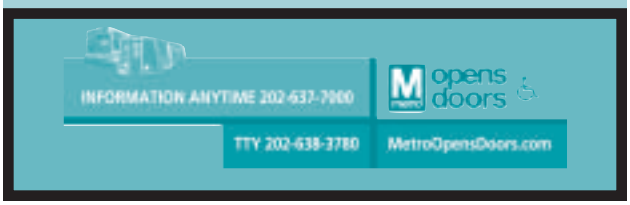

Washington Metropolitan Area Transit Authority

A District of Columbia, Maryland and Virginia Transit Partnership

D.C.-Tysons Corner Line

Route 5B

For route and schedule information
Call 202-637-7000
www.metroopensdoors.com

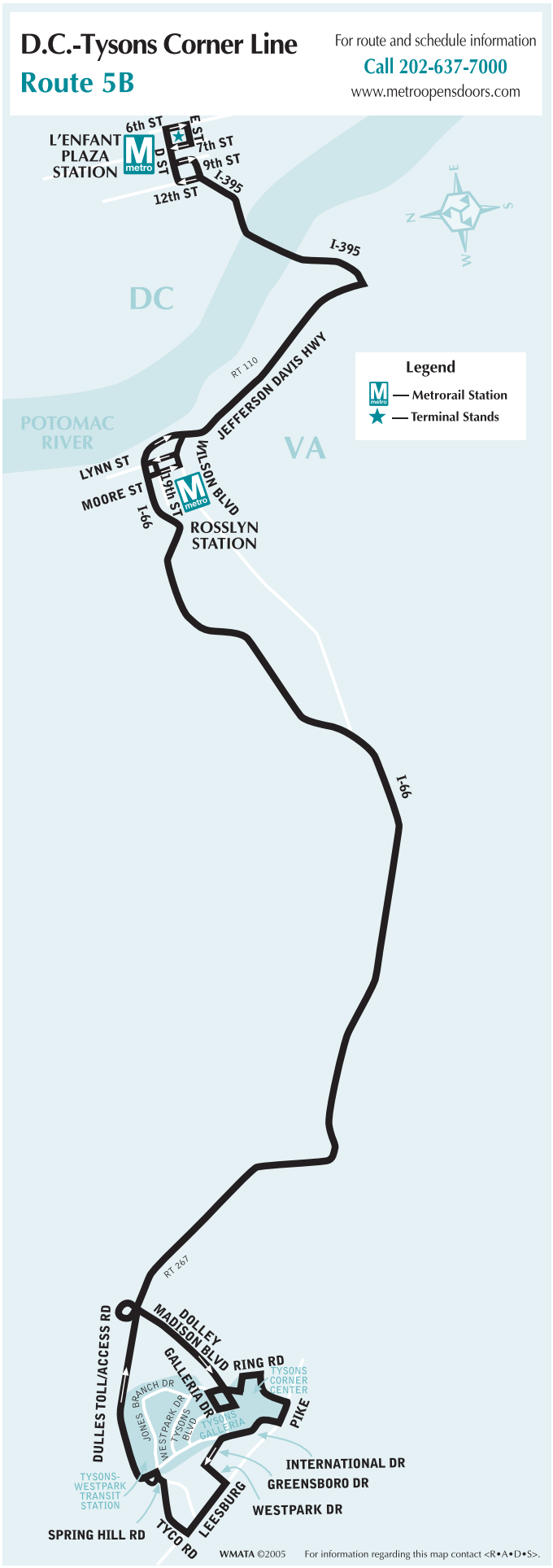

5B

D.C. -Tysons Corner Line

Monday thru Friday — Lunes a viernes

Route Number	D & 7th Sts. SW (L'Enfant Plaza)	Rosslyn	Tysons Corner Center	Greensboro & International Drs. (Tysons Galleria)	Tysons-Westpark Transit Station	Rosslyn	D & 7th Sts. SW (L'ENFANT PLAZA)
AM Service — Servicio matutino							
5B	6:00	6:12	6:32	6:38	6:45	7:03	7:15
5B	7:00	7:14	7:40	7:46	7:57	8:15	8:28
5B	8:00	8:14	8:40	8:46	8:57	9:15	9:28
5B	9:00	9:12	9:34	9:39	9:48	10:05	10:18
PM Service — Servicio vespertino							
5B	2:10	2:24	2:47	2:53	3:00	3:17	3:32
5B	3:10	3:25	3:50	3:56	4:07	4:26	4:41
5B	4:10	4:25	4:50	4:56	5:07	5:26	5:41
5B	5:10	5:28	5:58	6:03	6:12	6:29	6:42
5B	6:10	6:28	6:58	7:03	7:12	7:29	7:42

From D & 7th streets SW to Tysons Corner Center trips sign TYSONS CORNER-WESTPARK.
From Tysons Corner Center to D & 7th streets SW trips sign L'ENFANT PLAZA.
Desde D y 7th Streets SW a Tysons Corner Center, el anuncio del autobús muestra TYSONS CORNER-WESTPARK.
Desde el Tysons Corner Center a D y 7th Streets SW, el anuncio del autobús muestra L'ENFANT PLAZA.

Using this timetable

- ❑ Use the map to find the stops closest to where you will get on and off the bus.
- ❑ Select the schedule (weekday, Saturday, Sunday) for when you will travel. Along the top of the schedule, find the stop at or nearest the point where you will get on the bus. Follow that column down to the time you want to leave.
- ❑ Use the same method to find the times the bus is scheduled to arrive at the stop where you will get off the bus.
- ❑ If the bus stop is not listed, use the time shown for the bus stop before it as the time to wait at the stop.
- ❑ The end-of-the-line or last stop is listed in ALL CAPS on the schedule.

7

Lincolnia-North Fairington Line

Between
Landmark Center
Orleans Village
Lincolnia
Southern Towers
Newport Village
Stonegate
Park Center
Claremont
North Fairlington
Shirlington
Pentagon station

Effective as of
June 25, 2000

Washington Metropolitan Area Transit Authority

A District of Columbia, Maryland and Virginia Transit Partnership

Weekday Northbound

Route Number	Southland Ave. & Wingate St.	Lincolnia Rd. & Quantrell Ave.	Landmark Center	Lincolnia Rd. & Quantrell Ave.	Chambliss & Morgan Sts.	Southern Towers (Stratford Bldg.)	North Hampton Dr. & Hunton Place	Park Center	28th & King Sts.	Walter Reed Dr. & Dinwiddie St.	Quincy & 28th Sts. (Shirlington)	PENTAGON
AM Service												
♿ 7A	-	-	-	5:05	-	5:18	-	-	5:24	-	5:30	5:37
♿ 7F	-	-	-	5:35	5:39	5:51	-	-	5:57	-	6:03	6:10
7B	-	-	-	-	-	6:12	6:15	-	-	-	-	6:30
♿ 7F	-	-	-	5:59	6:03	6:15	-	-	6:21	-	6:27	6:34
7C	-	-	-	-	-	-	-	6:25	-	6:30	6:37	6:45
♿ 7W	-	-	-	6:25	-	6:37	-	-	-	-	-	6:48
♿ 7E	-	-	-	-	-	6:31	-	-	6:37	-	6:43	6:50
7X	6:26	-	-	-	6:32	6:44	-	-	-	-	-	6:55
7E	-	-	-	-	-	6:41	-	-	6:47	-	6:53	7:00
♿ 7W	-	-	-	6:39	-	6:51	-	-	-	-	-	7:02
♿ 7C	-	-	-	-	-	-	-	6:49	-	6:53	6:57	7:05
7B	-	-	-	-	-	6:47	6:50	-	-	-	-	7:05
♿ 7W	-	-	-	6:45	-	6:58	-	-	-	-	-	7:09
♿ 7E	-	-	-	-	-	6:48	-	-	6:55	-	7:02	7:10
♿ 7X	6:44	-	-	-	6:50	7:03	-	-	-	-	-	7:17
7W	-	-	-	6:55	-	7:08	-	-	-	-	-	7:19
♿ 7E	-	-	-	-	-	6:58	-	-	7:05	-	7:12	7:20
♿ 7W	-	-	-	7:00	-	7:13	-	-	-	-	-	7:24
♿ 7C	-	-	-	-	-	-	-	7:07	-	7:11	7:17	7:25
♿ 7X	7:00	-	-	-	7:07	7:18	-	-	-	-	-	7:30
♿ 7E	-	-	-	-	-	7:08	-	-	7:14	-	7:22	7:30
♿ 7W	-	-	-	7:08	-	7:22	-	-	-	-	-	7:34
7W	-	-	-	7:13	-	7:27	-	-	-	-	-	7:39
♿ 7E	-	-	-	-	-	7:18	-	-	7:24	-	7:32	7:40
7B	-	-	-	-	-	7:22	7:25	-	-	-	-	7:40
7X	7:14	-	-	-	7:21	7:32	-	-	-	-	-	7:44
♿ 7C	-	-	-	-	-	-	-	7:27	-	7:31	7:37	7:45
♿ 7E	-	-	-	-	-	7:26	-	-	7:32	-	7:40	7:48
7W	-	-	-	7:23	-	7:37	-	-	-	-	-	7:49
♿ 7W	-	-	-	7:28	-	7:42	-	-	-	-	-	7:54
♿ 7E	-	-	-	-	-	7:33	-	-	7:39	-	7:47	7:55
♿ 7X	7:29	-	-	-	7:36	7:47	-	-	-	-	-	7:59
♿ 7E	-	-	-	-	-	7:39	-	-	7:46	-	7:55	8:03
7W	-	-	-	7:38	-	7:52	-	-	-	-	-	8:04
♿ 7C	-	-	-	-	-	-	-	7:46	-	7:51	7:57	8:05
7W	-	-	-	7:43	-	7:57	-	-	-	-	-	8:09
♿ 7E	-	-	-	-	-	7:46	-	-	7:53	-	8:02	8:10
7E	-	-	-	-	-	7:49	-	-	7:56	-	8:05	8:13
♿ 7X	7:43	-	-	-	7:50	8:02	-	-	-	-	-	8:14
7B	-	-	-	-	-	7:57	8:00	-	-	-	-	8:15
7E	-	-	-	-	-	7:52	-	-	7:59	-	8:08	8:16
♿ 7W	-	-	-	7:53	-	8:07	-	-	-	-	-	8:19
7E	-	-	-	-	-	7:59	-	-	8:06	-	8:15	8:23
7W	-	-	-	7:58	-	8:12	-	-	-	-	-	8:24
7C	-	-	-	-	-	-	-	8:06	-	8:11	8:17	8:25
♿ 7X	7:58	-	-	-	8:05	8:17	-	-	-	-	-	8:29
♿ 7E	-	-	-	-	-	8:06	-	-	8:13	-	8:22	8:30
♿ 7W	-	-	-	8:09	-	8:23	-	-	-	-	-	8:35
♿ 7E	-	-	-	-	-	8:13	-	-	8:20	-	8:29	8:37
7E	-	-	-	-	-	8:21	-	-	8:26	-	8:33	8:40

♿ — Trip operates with wheelchair-accessible or lift-equipped bus.

❍ — Trip operates Friday only, with wheelchair-accessible or lift-equipped bus.

■ —Trip terminates at Duke & Walker Sts. (westbound). Operates from Lincolnia & Quantrell via Lincolnia Rd., Beauregard St.., Duke St. (eastbound), Van Dorn St. (northbound), Duke St. (westbound) to terminal. Does not operate via Landmark Center.

Weekday Northbound

Route Number	Southland Ave. & Wingate St.	Lincolnia Rd. & Quantrell Ave.	Landmark Center	Lincolnia Rd. & Quantrell Ave.	Chambliss & Morgan Sts.	Southern Towers (Stratford Bldg.)	North Hampton Dr. & Hunton Place	Park Center	28th & King Sts.	Walter Reed Dr. & Dinwiddie St.	Quincy & 28th Sts. (Shirlington)	PENTAGON
AM Service												
♿ 7W	-	-	-	8:15	-	8:29	-	-	-	-	-	8:41
♿ 7C	-	-	-	-	-	-	-	8:26	-	8:31	8:38	8:45
♿ 7X	8:16	-	-	-	8:23	8:35	-	-	-	-	-	8:47
7B	-	-	-	-	-	8:32	8:35	-	-	-	-	8:50
♿ 7E	-	-	-	-	-	8:33	-	-	8:38	-	8:45	8:52
♿ 7W	-	-	-	8:33	-	8:47	-	-	-	-	-	8:59
♿ 7C	-	-	-	-	-	-	-	8:46	-	8:51	8:58	9:05
7E	-	-	-	-	-	8:48	-	-	8:53	-	9:00	9:07
♿ 7F	-	8:37	8:46	8:53	8:57	9:04	-	-	9:09	-	9:16	9:23
♿ 7A	-	9:08	9:17	9:25	-	9:35	-	-	9:41	-	9:46	9:54
♿ 7F	-	9:32	9:41	9:49	9:53	10:02	-	-	10:08	-	10:13	10:21
♿ 7A	-	10:03	10:12	10:20	-	10:30	-	-	10:36	-	10:41	10:49
♿ 7F	-	10:32	10:41	10:49	10:53	11:02	-	-	11:08	-	11:13	11:21
♿ 7A	-	11:03	11:12	11:20	-	11:30	-	-	11:36	-	11:41	11:49
♿ 7F	-	11:32	11:41	11:49	11:53	12:02	-	-	12:08	-	12:13	12:21
PM Service												
♿ 7A	-	12:03	12:12	12:20	-	12:30	-	-	12:36	-	12:41	12:49
♿ 7F	-	12:32	12:43	12:53	12:56	1:04	-	-	1:12	-	1:16	1:23
♿ 7A	-	1:05	1:16	1:26	-	1:34	-	-	1:40	-	1:44	1:51
♿ 7F	-	1:32	1:43	1:53	1:56	2:04	-	-	2:12	-	2:16	2:23
♿ 7A	-	2:05	2:16	2:26	-	2:34	-	-	2:40	-	2:44	2:51
♿ 7F	-	2:35	2:46	2:56	2:59	3:07	-	-	3:15	-	3:19	3:26
♿ 7A	-	3:09	3:20	3:30	-	3:38	-	-	3:44	-	3:48	3:55
7H	-	-	-	3:58	-	-	-	-	-	-	-	4:10
♿ 7P	-	-	-	-	-	-	-	4:07	-	-	-	4:15
♿ 7F	-	3:35	3:46	3:54	3:57	4:06	-	-	4:12	-	4:16	4:24
♿ 7H	-	-	-	4:28	-	-	-	-	-	-	-	4:40
♿ 7P	-	-	-	-	-	-	-	4:37	-	-	-	4:45
♿ 7A	-	4:07	4:18	4:26	-	4:36	-	-	4:42	-	4:47	4:55
7D	-	-	-	-	-	4:53	-	-	-	-	-	5:03
♿ 7P	-	-	-	-	-	-	-	5:05	-	-	-	5:15
♿ 7F	-	4:24	4:35	4:43	4:47	4:57	-	-	5:03	-	5:08	5:16
♿ 7A	-	4:47	4:58	5:06	-	5:16	-	-	5:22	-	5:27	5:35
♿ 7P	-	-	-	-	-	-	-	5:25	-	-	-	5:35
7D	-	-	-	-	-	5:30	-	-	-	-	-	5:40
♿ 7P	-	-	-	-	-	-	-	5:43	-	-	-	5:53
♿ 7P	-	-	-	-	-	-	-	6:03	-	-	-	6:13
7D	-	-	-	-	-	6:08	-	-	-	-	-	6:18
♿ 7F	-	5:27	5:38	5:46	5:50	6:00	-	-	6:06	-	6:11	6:19
♿ 7A	-	5:53	6:04	6:12	-	6:22	-	-	6:28	-	6:33	6:41
7D	-	-	-	-	-	6:44	-	-	-	-	-	6:54
♿ 7F	-	6:23	6:33	6:41	6:45	6:54	-	-	7:00	-	7:05	7:12
♿ 7A	-	6:49	6:59	7:07	-	7:16	-	-	7:22	-	7:27	7:34
♿ 7F	-	7:35	7:45	7:53	7:57	8:06	-	-	8:12	-	8:17	8:24
♿ 7A	-	8:01	8:11	8:19	-	8:28	-	-	8:34	-	8:39	8:46
♿ 7F	-	8:31	8:39	8:47	8:50	8:58	-	-	9:03	-	9:08	9:15
♿ 7A	-	9:04	9:12	9:20	-	9:28	-	-	9:33	-	9:38	9:45
♿ 7F	-	9:30	9:38	9:46	9:49	9:57	-	-	10:02	-	10:07	10:14
♿ 7A	-	10:02	10:10	10:18	-	10:26	-	-	10:31	-	10:36	10:43
♿ 7A	-	10:30	10:37	10:44	-	10:51	-	-	10:56	-	11:00	11:06
♿ 7A	-	11:02	11:09	11:16	-	11:23	-	-	11:28	-	11:32	11:38
♿ 7A	-	11:40	11:47	11:54	-	12:01	-	-	12:06	-	12:10	12:16
After Midnight Service												
❍ 7A/	-	1:55	■ 2:02	-	-	-	-	-	-	-	-	-
❍ 7A/	-	2:55	■ 3:02	-	-	-	-	-	-	-	-	-

♿ — Trip operates with wheelchair-accessible or lift-equipped bus.

❍ — Trip operates Friday only, with wheelchair-accessible or lift-equipped bus.

■ —Trip terminates at Duke & Walker Sts. (westbound). Operates from Lincolnia & Quantrell via Lincolnia Rd., Beauregard St.., Duke St. (eastbound), Van Dorn St. (northbound), Duke St. (westbound) to terminal. Does not operate via Landmark Center.

7

Lincolnia-North Fairington Line

Between
Landmark Center
Orleans Village
Lincolnia
Southern Towers
Newport Village
Stonegate
Park Center
Claremont
North Fairlington
Shirlington
Pentagon station

Effective as of
June 25, 2000

Washington Metropolitan Area Transit Authority

A District of Columbia, Maryland and Virginia Transit Partnership

Weekday Southbound

	Route Number	Pentagon	Quincy & 28th Sts. (Shirl-ington)	Walter Reed Dr. & Dinwiddie St.	28th & King Sts.	PARK CENTER	North Hampton Dr. & Kell Lane	SOUTHERN TOWERS (Stratford Bldg.)	Chambliss & Morgan Sts.	Lincolnia Rd. & Quantrell Ave. (LAND-MARK)	Southland Ave. & Wingate St. (LINCOL-NIA)
						AM Service					
♿	7A	6:05	6:11	-	6:16	-	-	6:21	-	6:32	-
	7P	6:14	-	-	-	6:21	-	-	-	-	-
♿	7H	6:30	-	-	-	-	-	-	-	6:42	-
	7D	6:32	-	-	-	-	-	6:42	-	-	-
	7F	6:35	6:41	-	6:46	-	-	6:51	7:02	7:07	-
♿	7P	6:38	-	-	-	6:45	-	-	-	-	-
♿	7P	6:55	-	-	-	7:02	-	-	-	-	-
	7H	7:00	-	-	-	-	-	-	-	7:13	-
	7A	7:05	7:12	-	7:18	-	-	7:24	-	7:36	-
	7D	7:07	-	-	-	-	-	7:17	-	-	-
♿	7P	7:15	-	-	-	7:23	-	-	-	-	-
♿	7F	7:30	7:37	-	7:43	-	-	7:49	8:00	8:04	-
♿	7P	7:35	-	-	-	7:43	-	-	-	-	-
	7D	7:42	-	-	-	-	-	7:52	-	-	-
	7P	7:55	-	-	-	8:03	-	-	-	-	-
♿	7A	8:00	8:07	-	8:12	-	-	8:17	-	8:29	-
♿	7P	8:10	-	-	-	8:20	-	-	-	-	-
	7D	8:17	-	-	-	-	-	8:27	-	-	-
♿	7P	8:25	-	-	-	8:35	-	-	-	-	-
♿	7F	8:35	8:42	-	8:47	-	-	8:52	9:01	9:05	-
♿	7P	8:47	-	-	-	8:57	-	-	-	-	-
♿	7A	9:00	9:07	-	9:12	-	-	9:17	-	9:29	-
♿	7F	9:30	9:37	-	9:42	-	-	9:47	9:56	10:00	-
♿	7A	10:00	10:07	-	10:12	-	-	10:17	-	10:29	-
♿	7F	10:30	10:37	-	10:42	-	-	10:47	10:56	11:00	-
♿	7A	11:00	11:07	-	11:12	-	-	11:17	-	11:29	-
♿	7F	11:30	11:37	-	11:42	-	-	11:47	11:56	12:00	-

♿ — Trip operates with wheelchair-accessible or lift-equipped bus.
❍ — Trip operates Friday only, with wheelchair-accessible or lift-equipped bus.

metro

7

Lincolnia-North Fairington Line

Between
Landmark Center
Orleans Village
Lincolnia
Southern Towers
Newport Village
Stonegate
Park Center
Claremont
North Fairlington
Shirlington
Pentagon station

Effective as of
June 25, 2000

Washington Metropolitan Area Transit Authority

A District of Columbia, Maryland and Virginia Transit Partnership

Weekday Southbound

	Route Number	Pentagon	Quincy & 28th Sts. (Shirlington)	Walter Reed Dr. & Dinwiddie St.	28th & King Sts.	PARK CENTER	North Hampton Dr. & Kell Lane	SOUTHERN TOWERS (Stratford Bldg.)	Chambliss & Morgan Sts.	Lincolnia Rd. & Quantrell Ave. (LANDMARK)	Southland Ave. & Wingate St. (LINCOLNIA)
					PM Service						
♿	7A	12:00	12:07	-	12:12	-	-	12:17	-	12:29	-
♿	7F	12:30	12:37	-	12:42	-	-	12:47	12:56	1:00	-
♿	7A	1:00	1:07	-	1:12	-	-	1:17	-	1:29	-
♿	7F	1:30	1:37	-	1:42	-	-	1:47	1:56	2:00	-
♿	7A	2:00	2:07	-	2:14	-	-	2:21	-	2:32	-
♿	7F	2:30	2:37	-	2:44	-	-	2:51	3:00	3:04	-
♿	7A	3:00	3:07	-	3:14	-	-	3:21	-	3:32	-
♿	7F	3:30	3:37	-	3:44	-	-	3:51	4:00	4:04	-
♿	7W	4:00	-	-	-	-	-	4:10	-	4:21	-
♿	7E	4:03	4:09	-	4:16	-	-	4:23	-	-	-
	7X	4:15	-	-	-	-	-	4:25	4:35	-	4:39
♿	7C	4:15	4:22	4:26	-	4:31	-	-	-	-	-
♿	7E	4:20	4:26	-	4:33	-	-	4:40	-	-	-
♿	7W	4:23	-	-	-	-	-	4:33	-	4:44	-
	7B	4:32	-	-	-	-	4:46	4:50	-	-	-
♿	7X	4:33	-	-	-	-	-	4:43	4:54	-	5:00
♿	7E	4:35	4:42	-	4:49	-	-	4:56	-	-	-
♿	7W	4:40	-	-	-	-	-	4:50	-	5:03	-
♿	7C	4:40	4:47	4:51	-	4:56	-	-	-	-	-
♿	7E	4:45	4:52	-	4:59	-	-	5:06	-	-	-
♿	7X	4:47	-	-	-	-	-	4:57	5:08	-	5:14
♿	7W	4:52	-	-	-	-	-	5:02	-	5:15	-
♿	7E	4:55	5:02	-	5:09	-	-	5:16	-	-	-
♿	7W	4:57	-	-	-	-	-	5:07	-	5:20	-
♿	7C	5:00	5:07	5:11	-	5:16	-	-	-	-	-
	7X	5:02	-	-	-	-	-	5:12	5:23	-	5:29
♿	7E	5:05	5:12	-	5:19	-	-	5:26	-	-	-
♿	7W	5:07	-	-	-	-	-	5:17	-	5:30	-
	7B	5:08	-	-	-	-	5:22	5:26	-	-	-
♿	7W	5:12	-	-	-	-	-	5:22	-	5:35	-
	7E	5:15	5:22	-	5:30	-	-	5:37	-	-	-
♿	7X	5:17	-	-	-	-	-	5:27	5:37	-	5:43
♿	7W	5:22	-	-	-	-	-	5:32	-	5:45	-
♿	7C	5:22	5:29	5:34	-	5:39	-	-	-	-	-
♿	7E	5:25	5:32	-	5:40	-	-	5:47	-	-	-
♿	7W	5:27	-	-	-	-	-	5:37	-	5:50	-
♿	7X	5:32	-	-	-	-	-	5:42	5:52	-	5:58
♿	7E	5:35	5:42	-	5:50	-	-	5:57	-	-	-
♿	7W	5:37	-	-	-	-	-	5:47	-	6:00	-
♿	7C	5:40	5:47	5:52	-	5:57	-	-	-	-	-
♿	7E	5:43	5:50	-	5:58	-	-	6:05	-	-	-
♿	7W	5:45	-	-	-	-	-	5:55	-	6:08	-
	7B	5:46	-	-	-	-	6:00	6:04	-	-	-
	7X	5:50	-	-	-	-	-	6:00	6:10	-	6:16
♿	7E	5:51	5:58	-	6:06	-	-	6:13	-	-	-
	7W	5:52	-	-	-	-	-	6:02	-	6:15	-
♿	7W	5:57	-	-	-	-	-	6:07	-	6:20	-
♿	7E	5:59	6:06	-	6:14	-	-	6:21	-	-	-
♿	7X	6:02	-	-	-	-	-	6:13	6:23	-	6:28
	7C	6:02	6:09	6:14	-	6:18	-	-	-	-	-
	7E	6:07	6:14	-	6:21	-	-	6:27	-	-	-
♿	7W	6:09	-	-	-	-	-	6:20	-	6:30	-
♿	7E	6:15	6:22	-	6:29	-	-	6:35	-	-	-
♿	7X	6:16	-	-	-	-	-	6:27	6:37	-	6:42
	7B	6:22	-	-	-	-	6:36	6:40	-	-	-
♿	7W	6:25	-	-	-	-	-	6:36	-	6:46	-
♿	7E	6:25	6:32	-	6:39	-	-	6:45	-	-	-
♿	7C	6:28	6:35	6:40	-	6:44	-	-	-	-	-
♿	7E	6:35	6:42	-	6:49	-	-	6:55	-	-	-
♿	7X	6:35	-	-	-	-	-	6:46	6:56	-	7:01

♿ — Trip operates with wheelchair-accessible or lift-equipped bus.
❍ — Trip operates Friday only, with wheelchair-accessible or lift-equipped bus.

7

Lincolnia-North Fairington Line

Between
Landmark Center
Orleans Village
Lincolnia
Southern Towers
Newport Village
Stonegate
Park Center
Claremont
North Fairlington
Shirlington
Pentagon station

Effective as of
June 25, 2000

Washington Metropolitan Area Transit Authority

A District of Columbia, Maryland and Virginia Transit Partnership

Weekday Southbound

	Route Number	Pentagon	Quincy & 28th Sts. (Shirlington)	Walter Reed Dr. & Dinwiddie St.	28th & King Sts.	PARK CENTER	North Hampton Dr. & Kell Lane	SOUTHERN TOWERS (Stratford Bldg.)	Chambliss & Morgan Sts.	Lincolnia Rd. & Quantrell Ave. (LANDMARK)	Southland Ave. & Wingate St. (LINCOLNIA)
					PM Service						
	7E	6:47	6:54	-	7:01	-	-	7:07	-	-	-
♿	7W	6:50	-	-	-	-	-	7:01	-	7:11	-
	7B	6:57	-	-	-	-	7:11	7:15	-	-	-
	7A	7:00	7:07	-	7:14	-	-	7:20	-	7:32	-
♿	7F	7:15	7:22	-	7:29	-	-	7:35	7:45	7:49	-
♿	7A	7:30	7:36	-	7:42	-	-	7:48	-	7:58	-
♿	7F	7:45	7:51	-	7:57	-	-	8:03	8:12	8:16	-
♿	7A	8:00	8:06	-	8:12	-	-	8:18	-	8:28	-
♿	7F	8:30	8:36	-	8:42	-	-	8:48	8:57	9:01	-
♿	7A	9:00	9:06	-	9:12	-	-	9:18	-	9:27	-
♿	7F	9:30	9:36	-	9:42	-	-	9:48	9:56	9:59	-
♿	7A	10:00	10:06	-	10:12	-	-	10:18	-	10:27	-
♿	7F	10:30	10:36	-	10:42	-	-	10:48	10:56	10:59	-
♿	7A	11:10	11:16	-	11:22	-	-	11:28	-	11:37	-
♿	7F	11:50	11:56	-	12:01	-	-	12:05	12:13	12:16	-
					After Midnight Service						
♿	7A	12:30	12:36	-	12:41	-	-	12:45	-	12:54	-
❍	7A	1:30	1:36	-	1:41	-	-	1:45	-	1:54	-
❍	7A	2:30	2:36	-	2:41	-	-	2:45	-	2:54	-

♿ — Trip operates with wheelchair-accessible or lift-equipped bus.
❍ — Trip operates Friday only, with wheelchair-accessible or lift-equipped bus.

metro

7

Lincolnia-North Fairington Line

Between
Landmark Center
Orleans Village
Lincolnia
Southern Towers
Newport Village
Stonegate
Park Center
Claremont
North Fairlington
Shirlington
Pentagon station

Effective as of
June 25, 2000

Washington Metropolitan Area Transit Authority

A District of Columbia, Maryland and Virginia Transit Partnership

Saturday Northbound

Route Number	Lincolnia Rd. & Quantrell Ave.	Land-mark Center	Lincolnia Rd. & Quantrell Ave.	Chambliss & Morgan Sts.	Southern Towers (Stratford Bldg.)	28th & King Sts.	Quincy & 28th Sts. (Shirlington)	PENTAGON
AM Service								
♿ **7F**	-	-	6:20	6:23	6:32	6:37	6:41	6:48
♿ **7A**	-	-	6:49	-	7:00	7:06	7:11	7:18
♿ **7F**	-	-	7:20	7:23	7:32	7:37	7:41	7:48
♿ **7A**	-	-	7:47	-	7:58	8:04	8:09	8:16
♿ **7F**	8:00	8:10	8:18	8:21	8:30	8:35	8:39	8:46
♿ **7A**	8:33	8:43	8:51	-	9:02	9:08	9:13	9:20
♿ **7F**	9:00	9:10	9:18	9:21	9:32	9:38	9:43	9:50
♿ **7A**	9:33	9:43	9:51	-	10:02	10:08	10:13	10:20
♿ **7F**	10:01	10:11	10:19	10:22	10:33	10:39	10:44	10:51
♿ **7A**	10:34	10:44	10:52	-	11:03	11:09	11:14	11:21
♿ **7F**	11:01	11:11	11:19	11:22	11:33	11:39	11:44	11:51
♿ **7A**	11:34	11:44	11:52	-	12:03	12:09	12:14	12:21
PM Service								
♿ **7F**	12:01	12:11	12:19	12:22	12:33	12:39	12:44	12:51
♿ **7A**	12:34	12:44	12:52	-	1:03	1:09	1:14	1:21
♿ **7F**	1:01	1:13	1:22	1:25	1:35	1:41	1:46	1:53
♿ **7A**	1:36	1:48	1:57	-	2:07	2:13	2:18	2:25
♿ **7F**	2:03	2:15	2:24	2:27	2:37	2:43	2:48	2:55
♿ **7A**	2:36	2:48	2:57	-	3:07	3:13	3:18	3:25
♿ **7F**	3:03	3:15	3:24	3:27	3:37	3:43	3:48	3:55
♿ **7A**	3:36	3:48	3:57	-	4:07	4:13	4:18	4:25
♿ **7F**	4:06	4:18	4:27	4:30	4:39	4:44	4:48	4:55
♿ **7A**	4:35	4:47	4:56	-	5:04	5:09	5:13	5:20
♿ **7F**	5:00	5:12	5:21	5:24	5:33	5:38	5:42	5:49
♿ **7A**	5:35	5:47	5:56	-	6:04	6:09	6:13	6:20
♿ **7F**	6:00	6:12	6:21	6:24	6:33	6:38	6:42	6:49
♿ **7A**	6:35	6:47	6:56	-	7:04	7:09	7:13	7:20
♿ **7F**	7:00	7:12	7:21	7:24	7:33	7:38	7:42	7:49
♿ **7A**	7:31	7:43	7:52	-	8:00	8:05	8:09	8:16
♿ **7F**	8:04	8:14	8:22	8:25	8:32	8:36	8:40	8:47
♿ **7A/**	8:58	9:08	-	-	-	-	-	-
♿ **7A**	8:31	8:41	8:49	-	8:57	9:01	9:05	9:12
♿ **7A**	9:29	9:39	9:47	-	9:55	9:59	10:03	10:10
♿ **7F**	10:27	10:37	10:45	10:48	10:55	10:59	11:03	11:10
♿ **7A/**	11:29	11:39	-	-	-	-	-	-
After Midnight Service								
♿ **7A/**	12:29	12:39	-	-	-	-	-	-
♿ **7A/**	1:55	■2:02	-	-	-	-	-	-
♿ **7A/**	2:55	■3:02	-	-	-	-	-	-

♿ — Trip operates with wheelchair-accessible or lift-equipped bus.

■ —Trip terminates at Duke & Walker Sts. (westbound). Operates from Lincolnia & Quantrell via Lincolnia Rd., Beauregard St., Duke St. (eastbound), Van Dorn St. (northbound), Duke St. (westbound) to terminal. Does not operate via Landmark Center.

7

Lincolnia-North Fairington Line

Between
Landmark Center
Orleans Village
Lincolnia
Southern Towers
Newport Village
Stonegate
Park Center
Claremont
North Fairlington
Shirlington
Pentagon station

Effective as of
June 25, 2000

Washington Metropolitan Area Transit Authority

A District of Columbia, Maryland and Virginia Transit Partnership

Saturday Southbound

Route Number	Pentagon	Quincy & 28th Sts. (Shirlingt-on)	28th & King Sts.	Southern Towers (Stratford Bldg.)	Chambliss & Morgan Sts.	Lincolnia Rd. & Quantrell Ave. (LAND-MARK)
AM Service						
♿ 7F	7:00	7:06	7:11	7:17	7:26	7:30
♿ 7A	7:30	7:36	7:41	7:47	-	7:57
♿ 7F	8:00	8:06	8:11	8:17	8:26	8:30
♿ 7A	8:30	8:36	8:41	8:47	-	8:57
♿ 7F	9:00	9:07	9:12	9:18	9:26	9:31
♿ 7A	9:30	9:37	9:42	9:48	-	9:58
♿ 7F	10:00	10:07	10:12	10:18	10:26	10:31
♿ 7A	10:30	10:37	10:42	10:48	-	10:58
♿ 7F	11:00	11:07	11:12	11:18	11:26	11:31
♿ 7A	11:30	11:37	11:42	11:48	-	11:58
PM Service						
♿ 7F	12:00	12:07	12:12	12:18	12:26	12:31
♿ 7A	12:30	12:37	12:42	12:48	-	12:58
♿ 7F	1:00	1:07	1:13	1:19	1:28	1:33
♿ 7A	1:30	1:37	1:43	1:49	-	2:00
♿ 7F	2:00	2:07	2:13	2:19	2:28	2:33
♿ 7A	2:30	2:37	2:43	2:49	-	3:00
♿ 7F	3:00	3:07	3:13	3:19	3:28	3:33
♿ 7A	3:30	3:37	3:43	3:49	-	3:57
♿ 7F	4:00	4:07	4:13	4:19	4:27	4:32
♿ 7A	4:30	4:37	4:43	4:49	-	4:57
♿ 7F	5:00	5:07	5:13	5:19	5:27	5:32
♿ 7A	5:30	5:37	5:43	5:49	-	5:57
♿ 7F	6:00	6:07	6:13	6:19	6:27	6:32
♿ 7A	6:30	6:37	6:43	6:49	-	6:57
♿ 7F	7:00	7:06	7:11	7:17	7:24	7:28
♿ 7A	7:30	7:36	7:41	7:47	-	7:55
♿ 7F	8:00	8:06	8:11	8:17	8:24	8:28
♿ 7A	8:30	8:36	8:41	8:47	-	8:55
♿ 7A	9:00	9:06	9:11	9:17	-	9:25
♿ 7A	10:00	10:06	10:11	10:17	-	10:25
♿ 7A	11:00	11:06	11:11	11:17	-	11:25
After Midnight Service						
♿ 7A	12:00	12:06	12:11	12:17	-	12:25
♿ 7A	1:30	1:36	1:41	1:47	-	1:55
♿ 7A	2:30	2:36	2:41	2:47	-	2:55

♿ — Trip operates with wheelchair-accessible or lift-equipped bus.

7

Lincolnia-North Fairington Line

Between
Landmark Center
Orleans Village
Lincolnia
Southern Towers
Newport Village
Stonegate
Park Center
Claremont
North Fairlington
Shirlington
Pentagon station

Effective as of
June 25, 2000

Washington Metropolitan Area Transit Authority

A District of Columbia, Maryland and Virginia Transit Partnership

7

Lincolnia-North Fairington Line

Between
Landmark Center
Orleans Village
Lincolnia
Southern Towers
Newport Village
Stonegate
Park Center
Claremont
North Fairlington
Shirlington
Pentagon station

Effective as of
June 25, 2000

Sunday Northbound

Route Number	Lincolnia Rd. & Quantrell Ave.	LANDMARK Center	Lincolnia Rd. & Quantrell Ave.	Southern Towers (Stratford Bldg.)	28th & King Sts.	Quincy & 28th Sts. (Shirlington)	PENTAGON
AM Service							
♿ 7A	-	-	7:41	7:48	7:53	7:57	8:04
♿ 7A	7:58	8:06	8:11	8:18	8:23	8:27	8:34
♿ 7A	9:28	9:36	9:41	9:48	9:53	9:57	10:04
♿ 7A	10:28	10:39	10:46	10:54	11:00	11:05	11:12
♿ 7A	11:28	11:39	11:46	11:54	12:00	12:05	12:12
PM Service							
♿ 7A	12:30	12:41	12:49	12:58	1:04	1:10	1:17
♿ 7A	1:30	1:41	1:49	1:58	2:04	2:10	2:17
♿ 7A	2:30	2:41	2:49	2:58	3:04	3:10	3:17
♿ 7A	3:30	3:41	3:49	3:58	4:04	4:10	4:17
♿ 7A	4:27	4:38	4:46	4:55	5:01	5:07	5:14
♿ 7A	5:27	5:36	5:44	5:51	5:56	6:01	6:07
♿ 7A	6:29	6:38	6:44	6:51	6:55	6:59	7:07
♿ 7A	7:28	7:37	7:43	7:50	7:54	7:58	8:06
♿ 7A	8:28	8:37	8:43	8:50	8:54	8:58	9:06
♿ 7A	9:26	9:33	9:38	9:45	9:49	9:53	9:59
♿ 7A	10:26	10:33	10:38	10:45	10:49	10:53	10:59
♿ 7A	11:26	11:33	11:38	11:45	11:49	11:53	11:59
After Midnight Service							
♿ 7A/	12:26	12:33	-	-	-	-	-

♿ — Trip operates with wheelchair-accessible or lift-equipped bus.

Sunday Southbound

Route Number	Pentagon	Quincy & 28th Sts. (Shirlington)	28th & King Sts.	Southern Towers (Stratford Bldg.)	Lincolnia Rd. & Quantrell Ave. (LANDMARK)
AM Service					
♿ 7A	7:30	7:36	7:41	7:46	7:55
♿ 7A	9:00	9:06	9:11	9:16	9:25
♿ 7A	10:00	10:06	10:11	10:16	10:25
♿ 7A	11:00	11:06	11:11	11:16	11:25
PM Service					
♿ 7A	12:00	12:07	12:12	12:17	12:27
♿ 7A	1:00	1:07	1:12	1:17	1:27
♿ 7A	2:00	2:07	2:12	2:17	2:27
♿ 7A	3:00	3:07	3:12	3:17	3:27
♿ 7A	4:00	4:06	4:11	4:16	4:24
♿ 7A	5:00	5:06	5:11	5:16	5:24
♿ 7A	6:00	6:06	6:11	6:16	6:24
♿ 7A	7:00	7:06	7:11	7:17	7:25
♿ 7A	8:00	8:06	8:11	8:17	8:25
♿ 7A	9:00	9:06	9:10	9:15	9:23
♿ 7A	10:00	10:06	10:10	10:15	10:23
♿ 7A	11:00	11:06	11:10	11:15	11:23
After Midnight Service					
♿ 7A	12:00	12:06	12:10	12:15	12:23

♿ — Trip operates with wheelchair-accessible or lift-equipped bus.

Washington Metropolitan Area Transit Authority

A District of Columbia, Maryland and Virginia Transit Partnership

Supplemental Holiday Service

Northbound

Route Number	Lincolnia Rd. & Quantrell Ave.	LANDMARK Center	Lincolnia Rd. & Quantrell Ave.	Southern Towers (Stratford Bldg.)	28th & King Sts.	Quincy & 28th Sts. (Shirlington)	PENTAGON
AM Service							
♿ 7A	-	-	6:09	6:20	6:26	6:31	6:38
♿ 7A	-	-	6:31	6:42	6:48	6:53	7:00
♿ 7A	-	-	6:41	6:52	6:58	7:03	7:10
♿ 7A	-	-	7:01	7:12	7:18	7:23	7:30
♿ 7A	-	-	7:11	7:22	7:28	7:33	7:40
♿ 7A	-	-	7:31	7:42	7:48	7:53	8:00
♿ 7A	-	-	7:41	7:52	7:58	8:03	8:10
♿ 7A	7:53	8:03	8:11	8:22	8:28	8:33	8:40
♿ 7A	8:03	8:13	8:21	8:32	8:38	8:43	8:50
♿ 7A	8:23	8:33	8:41	8:52	8:58	9:03	9:10
PM Service							
♿ 7A/	4:47	4:59	-	-	-	-	-
♿ 7A/	5:07	5:19	-	-	-	-	-
♿ 7A/	5:17	5:29	-	-	-	-	-
♿ 7A/	5:37	5:49	-	-	-	-	-
♿ 7A/	5:47	5:59	-	-	-	-	-
♿ 7A/	6:07	6:19	-	-	-	-	-
♿ 7A/	6:18	6:30	-	-	-	-	-
♿ 7A/	6:37	6:49	-	-	-	-	-
♿ 7A/	6:48	7:00	-	-	-	-	-
♿ 7A/	7:07	7:19	-	-	-	-	-

♿ — Trip operates with wheelchair-accessible or lift-equipped bus.

Southbound

Route Number	Pentagon	Quincy & 28th Sts. (Shirlington)	28th & King Sts.	Southern Towers (Stratford Bldg.)	Lincolnia Rd. & Quantrell Ave. (LANDMARK)
PM Service					
♿ 7A	4:17	4:24	4:30	4:36	4:44
♿ 7A	4:37	4:44	4:50	4:56	5:04
♿ 7A	4:47	4:54	5:00	5:06	5:14
♿ 7A	5:07	5:14	5:20	5:26	5:34
♿ 7A	5:17	5:24	5:30	5:36	5:44
♿ 7A	5:37	5:44	5:50	5:56	6:04
♿ 7A	5:48	5:55	6:01	6:07	6:15
♿ 7A	6:07	6:14	6:20	6:26	6:34
♿ 7A	6:18	6:25	6:31	6:37	6:45
♿ 7A	6:37	6:44	6:50	6:56	7:04

♿ — Trip operates with wheelchair-accessible or lift-equipped bus.

Service operates on Martin Luther King Jr.'s Birthday, George Washington's Birthday (President's Day), Columbus Day, Veterans' Day Off-peak fare in effect

7

Lincolnia-North Fairington Line

Between
Landmark Center
Orleans Village
Lincolnia
Southern Towers
Newport Village
Stonegate
Park Center
Claremont
North Fairlington
Shirlington
Pentagon station

Effective as of
June 25, 2000

Washington Metropolitan Area Transit Authority

A District of Columbia, Maryland and Virginia Transit Partnership

7

Lincolnia-North Fairington Line

Between
Landmark Center
Orleans Village
Lincolnia
Southern Towers
Newport Village
Stonegate
Park Center
Claremont
North Fairlington
Shirlington
Pentagon station

Effective as of
June 25, 2000

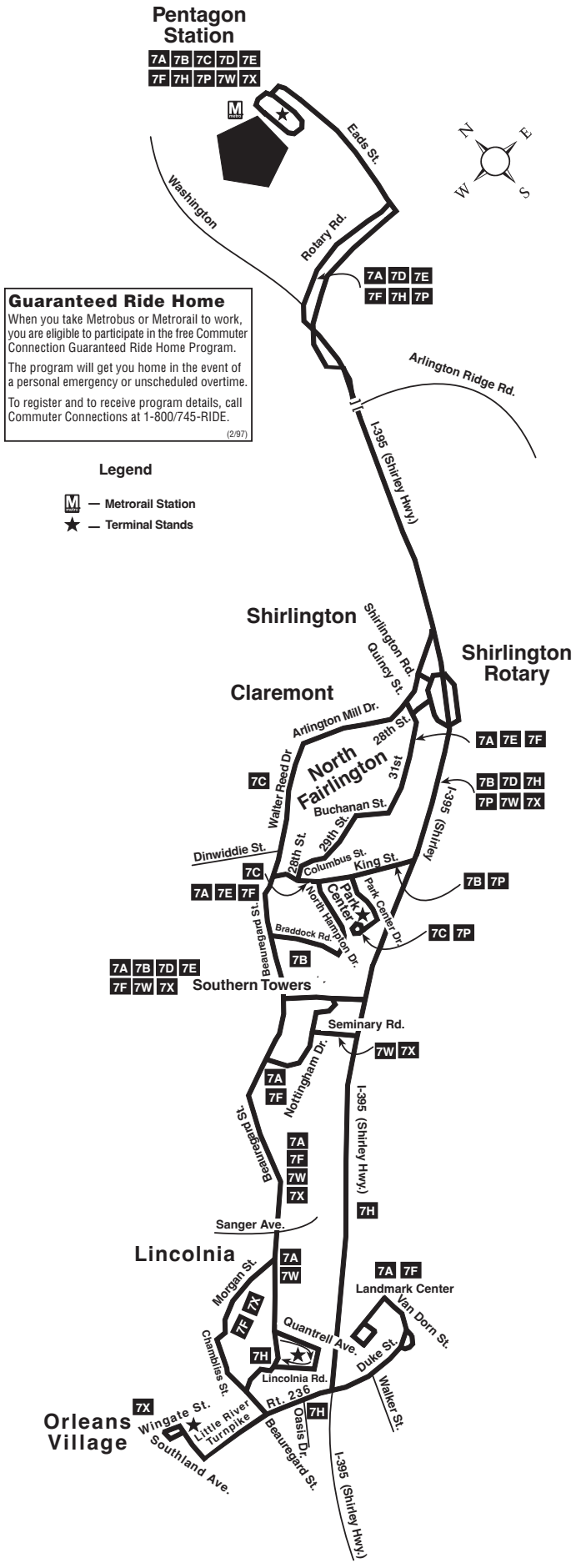

Washington Metropolitan Area Transit Authority

A District of Columbia, Maryland and Virginia Transit Partnership

How to use this timetable

- Use the map to find the stops closest to where you will get on and off the bus.
- Select the schedule (Weekday, Saturday, Sunday) for when you will travel. Along the top of the schedule, find the stop at or nearest the point where you will get on the bus. Follow that column down to the time you want to leave.
- Use the same method to find the times the bus is scheduled to arrive at the stop where you will get off the bus.
- If the bus stop is not listed, use the time shown for the bus stop before it as the time to wait at the stop.
- The end-of-the-line or last stop is listed in ALL CAPS on the schedule.

Cómo Usar este Horario

- Use este mapa para localizar las paradas más cercanas a donde se subirá y bajará del autobús.
- Seleccione el horario (Entre semana, sábado, domingo) de cuando viajará. A lo largo de la parte superior del horario, localice la parada o el punto más cercano a la parada en la que se subirá al autobús. Siga esa columna hacia abajo hasta la hora en la que desee salir.
- Utilice el mismo método para localizar las horas en que el autobús está programado para llegar a la parada en donde desea bajarse del autobús.
- Si la parada del autobús no está listada use la hora que se muestra en la parada anterior como la hora de espera en la parada.
- El final de la ruta o la última parada del autobús aparece en letras MAYÚSCULAS en el horario.

English-Español

METROBUS - VA

8S,W,X,Z

Foxchase-Seminary Valley Line

Serves these locations-Brinda servicio a estas ubicaciones

Fairlington Shopping Center
Virginia Theological Seminary
Seminary Forest Apartments
Inova Alexandria Hospital
Strawberry Hill
Foxchase
Seminary Valley
Holmes Run Park
Brookville
Seminary Hills Apartments
Seminary Towers
Pentagon station

Schedule 6-26-05

INFORMATION ANYTIME 202-637-7000
TTY 202-638-3780
M metro opens doors
MetroOpensDoors.com

Washington Metropolitan Area Transit Authority

A District of Columbia, Maryland and Virginia Transit Partnership

Foxchase-Seminary Valley Line

Routes 8S,W,X,Z

For route and schedule information

Call 202-637-7000

www.metroopensdoors.com

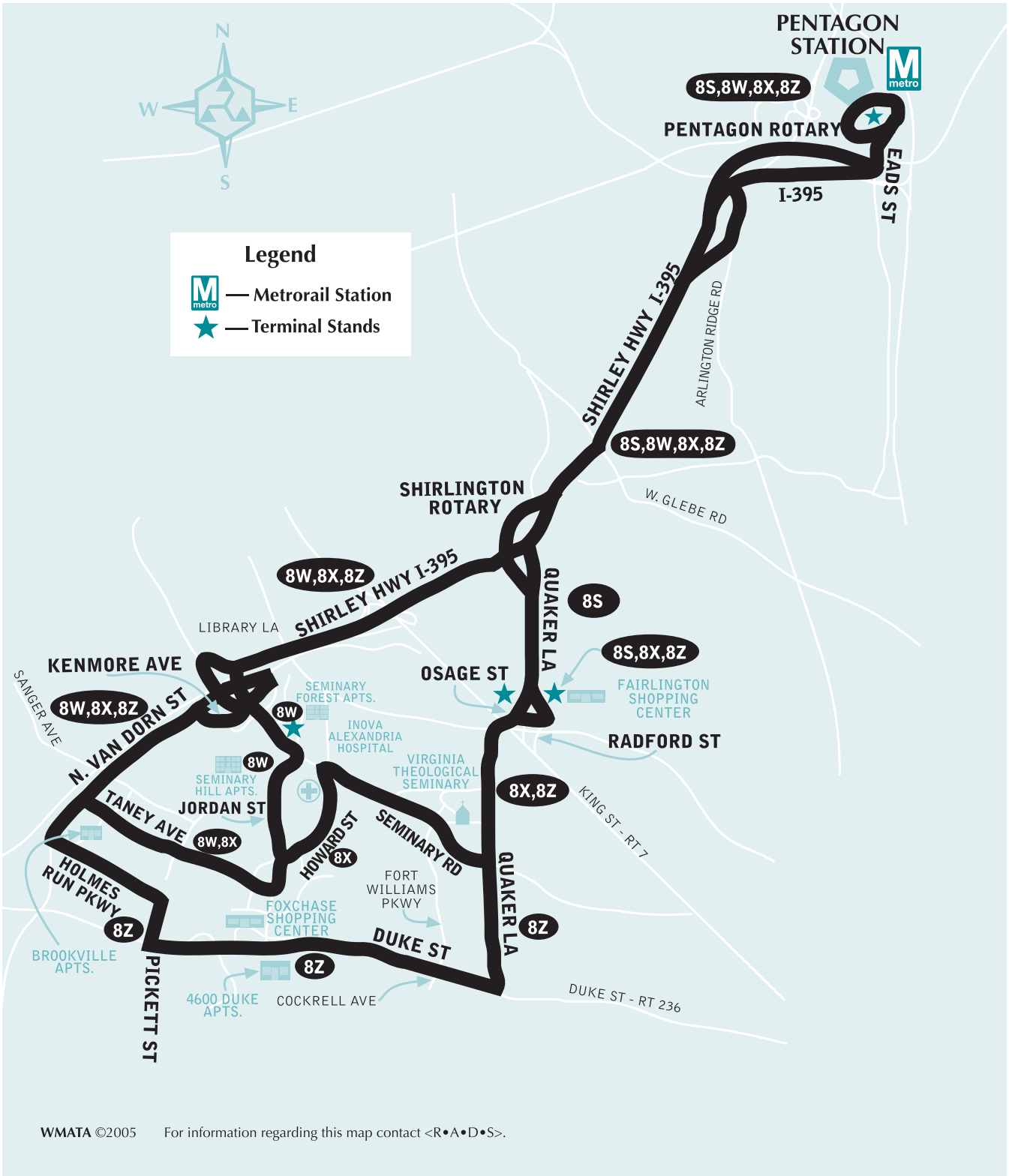

WMATA ©2005 For information regarding this map contact <R•A•D•S>.

8S,W,X,Z

Foxchase-Seminary Valley Line

Monday thru Friday Northbound
Lunes a viernes hacia el norte
(except holidays - excepto los días festivos)

Route Number	Radford St. & Quaker Lane	Quaker Lane & Osage St.	Duke St. & Fort Williams Pkwy.	Seminary Rd. & Library Lane	Duke St. at Entrance to Foxchase Shopping Center	Jordan St. & Taney Ave.	Van Dorn St. & Taney Ave.	Kenmore Ave. & Seminary Rd.	PENTAGON Metro
AM Service — Servicio matutino									
♿ 8Z	-	5:39	5:45	-	5:49	-	5:55	6:00	6:09
♿ 8Z	-	5:54	6:00	-	6:04	-	6:10	6:15	6:24
8X	-	6:04	-	-	-	6:14	6:20	6:25	6:34
♿ 8Z	-	6:10	6:16	-	6:20	-	6:26	6:31	6:40
8W	-	-	-	6:24	-	6:30	6:36	6:41	6:50
♿ 8Z	-	6:27	6:33	-	6:37	-	6:43	6:48	6:57
8X	-	6:32	-	-	-	6:42	6:48	6:53	7:02
♿ 8Z	-	6:40	6:46	-	6:50	-	6:56	7:01	7:10
♿ 8W	-	-	-	6:49	-	6:56	7:01	7:06	7:16
8Z	-	6:50	6:56	-	7:00	-	7:07	7:12	7:22
♿ 8X	-	6:58	-	-	-	7:08	7:13	7:18	7:28
♿ 8Z	-	7:02	7:08	-	7:12	-	7:19	7:24	7:34
8W	-	-	-	7:12	-	7:19	7:24	7:29	7:39
♿ 8Z	-	7:12	7:18	-	7:22	-	7:29	7:34	7:44
8X	-	7:20	-	-	-	7:30	7:35	7:40	7:50
♿ 8Z	-	7:22	7:28	-	7:32	-	7:39	7:44	7:54
♿ 8W	-	-	-	7:32	-	7:39	7:44	7:49	7:59
♿ 8Z	-	7:32	7:38	-	7:42	-	7:49	7:54	8:04
8X	-	7:39	-	-	-	7:49	7:54	7:59	8:09
♿ 8Z	-	7:42	7:48	-	7:52	-	7:59	8:04	8:14
♿ 8W	-	-	-	7:52	-	7:59	8:04	8:09	8:19
8Z	-	7:52	7:58	-	8:02	-	8:09	8:14	8:24
♿ 8X	-	7:59	-	-	-	8:09	8:14	8:19	8:29
8Z	-	8:03	8:09	-	8:13	-	8:20	8:25	8:35
♿ 8W	-	-	-	8:15	-	8:22	8:27	8:32	8:42
♿ 8Z	-	8:20	8:26	-	8:30	-	8:37	8:42	8:52
♿ 8X	-	8:34	-	-	-	8:44	8:49	8:54	9:04
♿ 8Z	-	8:47	8:53	-	8:57	-	9:04	9:09	9:19
PM Service — Servicio vespertino									
♿ 8S	4:15	-	-	-	-	-	-	-	4:25
♿ 8S	4:45	-	-	-	-	-	-	-	4:55
8S	5:14	-	-	-	-	-	-	-	5:24
♿ 8S	5:36	-	-	-	-	-	-	-	5:46
♿ 8S	5:56	-	-	-	-	-	-	-	6:06

♿ — *Trip operates with wheelchair-accessible or lift-equipped bus.*
Los autobuses son accesibles a sillas de ruedas o tienen equipo elevador.

Monday thru Friday Southbound
Lunes a viernes hacia el sur
(except holidays - excepto los días festivos)

Route Number	Pentagon Metro	Kenmore Ave. & Seminary Rd.	Van Dorn St. & Sanger Ave.	Jordan St. & Taney Ave.	Duke St. at Entrance to Bldg. 4600	Seminary Rd. & Library Lane (FOX-CHASE)	Duke St. & Cockrell Ave.	QUAKER LANE & Osage St.	Radford St. & QUAKER LANE (FOX-CHASE)
AM Service — Servicio matutino									
♿ 8S	6:27	-	-	-	-	-	-	6:37	-
♿ 8S	6:45	-	-	-	-	-	-	6:55	-
8S	7:07	-	-	-	-	-	-	7:17	-
8S	7:26	-	-	-	-	-	-	7:36	-
♿ 8S	7:47	-	-	-	-	-	-	7:57	-
♿ 8S	8:08	-	-	-	-	-	-	8:18	-
PM Service — Servicio vespertino									
♿ 8Z	3:40	3:50	3:55	-	4:02	-	4:05	-	4:11
8X	3:55	4:05	4:10	4:15	-	-	-	-	4:24
♿ 8Z	4:10	4:20	4:25	-	4:32	-	4:35	-	4:41
♿ 8W	4:20	4:30	4:35	4:40	-	4:43	-	-	-
♿ 8Z	4:27	4:37	4:42	-	4:49	-	4:52	-	4:58
♿ 8X	4:34	4:44	4:49	4:54	-	-	-	-	5:03
8Z	4:40	4:50	4:55	-	5:02	-	5:05	-	5:11
♿ 8W	4:45	4:55	5:00	5:05	-	5:09	-	-	-
8Z	4:50	5:00	5:05	-	5:12	-	5:16	-	5:22
♿ 8X	4:55	5:05	5:10	5:15	-	-	-	-	5:24
♿ 8Z	5:00	5:10	5:15	-	5:22	-	5:26	-	5:32
♿ 8W	5:05	5:15	5:20	5:25	-	5:29	-	-	-
♿ 8Z	5:10	5:20	5:25	-	5:32	-	5:36	-	5:42
♿ 8X	5:15	5:25	5:30	5:35	-	-	-	-	5:44
♿ 8Z	5:20	5:30	5:35	-	5:42	-	5:46	-	5:52
♿ 8W	5:25	5:35	5:40	5:45	-	5:49	-	-	-
8Z	5:30	5:40	5:45	-	5:52	-	5:56	-	6:02
8X	5:35	5:45	5:50	5:55	-	-	-	-	6:04
♿ 8Z	5:40	5:50	5:55	-	6:02	-	6:06	-	6:12
♿ 8W	5:45	5:55	6:00	6:05	-	6:09	-	-	-
♿ 8Z	5:50	6:00	6:05	-	6:12	-	6:16	-	6:22
♿ 8X	5:56	6:06	6:11	6:16	-	-	-	-	6:25
♿ 8Z	6:02	6:12	6:17	-	6:23	-	6:26	-	6:31
♿ 8W	6:10	6:20	6:25	6:30	-	6:33	-	-	-
8Z	6:17	6:27	6:32	-	6:38	-	6:41	-	6:46
♿ 8X	6:27	6:37	6:42	6:47	-	-	-	-	6:57
♿ 8Z	6:37	6:47	6:52	-	6:58	-	7:01	-	7:06
♿ 8W	6:55	7:05	7:10	7:15	-	7:18	-	-	-
♿ 8Z	7:15	7:25	7:30	-	7:36	-	7:39	-	7:44
♿ 8W	7:38	7:48	7:53	7:58	-	8:01	-	-	-
♿ 8Z	8:00	8:10	8:15	-	8:21	-	8:24	-	8:29
♿ 8W	8:24	8:34	8:39	8:44	-	8:47	-	-	-

♿ — *Trip operates with wheelchair-accessible or lift-equipped bus.*
Los autobuses son accesibles a sillas de ruedas o tienen equipo elevador.

9

Richmond Highway Line

Between
Lorton VRE Station
Headquarters
Complex,DLA/
OCAA Bldg.
(Fort Belvoir
north post)
Accotink
Fort Belvoir south post
Dewitt Army Hospital
Richmond Highway
(U.S. Route1)
Huntington station
(north side)
Downtown Alexandria
Potomac Yard
Shopping Center
Crystal City
Pentagon station

Effective as of
September 3, 2000

Washington Metropolitan Area Transit Authority

A District of Columbia, Maryland and Virginia Transit Partnership

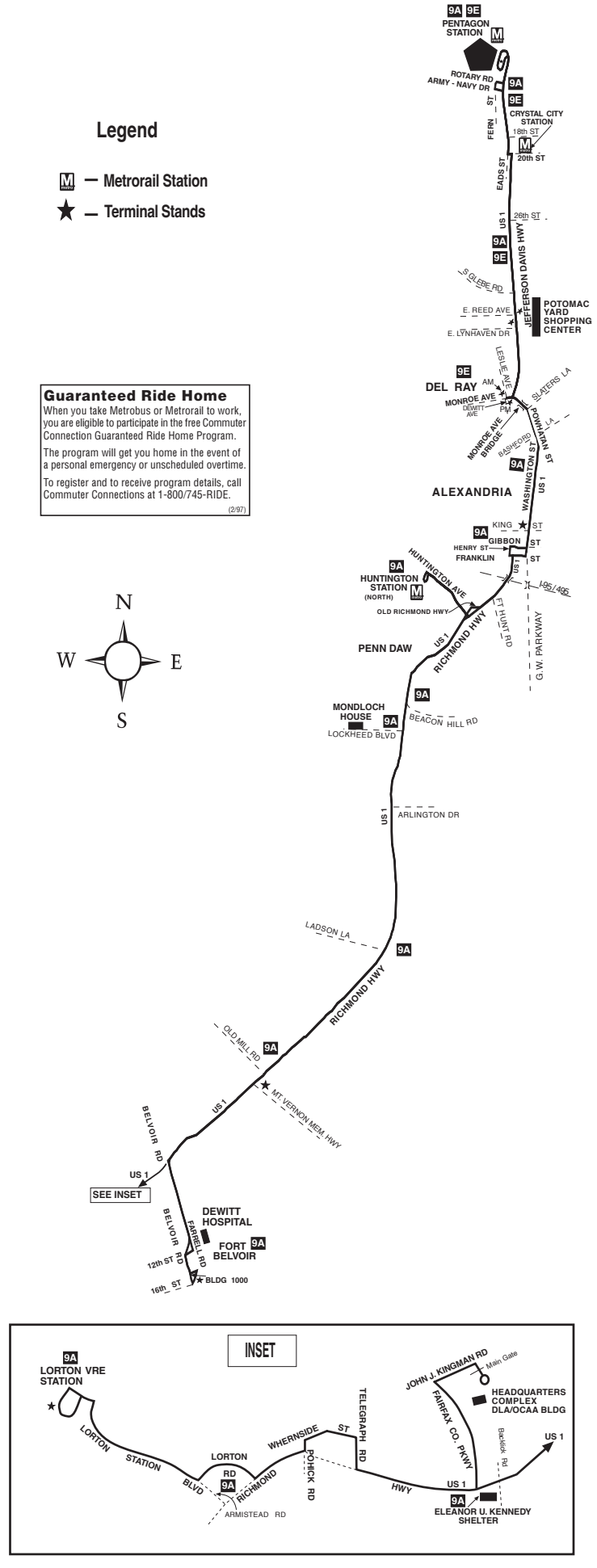

Weekday Northbound

	Route Number	Lorton VRE Station	Pohick Rd. & Whernside St.	Hdqtrs. Complex DLA/OCAA Bldg.	U.S. Rt. 1 & Backlick Rd.	16th St. & Belvoir Rd.	U.S. Rt.1 & Mt. Vernon Memorial Hwy.	U.S. Rt.1 & Ladson La.	U.S Rt.1 & Arlington Dr.	U.S. Rt. 1 & Beacon Hill Rd.	Hunting-ton (North) Metro	Washing-ton & King Sts.	Monroe & Dewitt Aves.	Jefferson Davis Hwy. & E. Reed Ave. (POTOMAC YARD)	S. Eads & 18th Sts.	PENTAGON Metro
							AM Service									
♿	9A	-	-	-	-	-	4:10	4:15	4:19	4:23	4:30	4:38	-	4:47	4:51	4:55
♿	9A	-	-	-	-	-	4:40	4:45	4:49	4:53	5:00	5:08	-	5:17	5:21	5:25
♿	9A	4:31	4:37	-	4:43	4:49	4:55	5:02	5:08	5:13	5:21	5:30	-	5:42	5:49	5:53
♿	9A	-	-	-	-	-	5:24	5:31	5:37	5:42	5:50	5:59	-	6:11	6:18	6:22
♿	9A	5:25	5:30	-	5:35	5:41	5:47	5:57	6:05	6:10	6:19	6:32	-	6:48	6:56	7:01
♿	9A	-	-	-	-	6:11	6:17	6:27	6:35	6:40	6:49	7:02	-	7:18	7:26	7:31
	9A	6:18	6:23	6:30	6:35	6:41	6:47	6:57	7:05	7:10	7:19	7:32	-	7:48	7:56	8:01
♿	9A	-	-	-	-	7:15	7:22	7:31	7:37	7:42	7:52	8:06	-	8:18	8:23	8:28
♿	9A	7:22	7:27	7:34	7:39	7:45	7:52	8:01	8:06	8:12	8:22	8:36	-	8:48	8:53	8:58
♿	9A	-	-	-	-	8:16	8:23	8:32	8:38	8:43	8:53	9:07	-	9:19	9:24	9:29
♿	9A	8:25	8:30	8:37	8:42	8:48	8:55	9:04	9:09	9:15	9:25	9:39	-	9:51	9:56	10:01
♿	9A	-	-	-	-	9:22	9:29	9:38	9:45	9:50	9:59	10:09	-	10:19	10:24	10:28
♿	9A	9:26	9:34	9:41	9:46	9:54	10:01	10:10	10:17	10:22	10:31	10:41	-	10:51	10:56	11:00
♿	9A	-	-	-	-	10:26	10:33	10:42	10:49	10:54	11:03	11:13	-	11:23	11:28	11:32
♿	9A	10:30	10:38	10:45	10:50	10:58	11:05	11:14	11:21	11:26	11:35	11:45	-	11:55	12:00	12:04
♿	9A	-	-	-	-	11:30	11:37	11:46	11:53	11:58	12:07	12:17	-	12:27	12:32	12:36
♿	9A	11:34	11:42	11:49	11:54	12:02	12:09	12:18	12:25	12:30	12:39	12:49	-	12:59	1:04	1:08
							PM Service									
♿	9A	-	-	-	-	12:34	12:41	12:50	12:57	1:02	1:11	1:21	-	1:31	1:36	1:40
♿	9A	12:35	12:43	12:52	12:58	1:05	1:13	1:22	1:29	1:34	1:43	1:52	-	2:04	2:09	2:14
♿	9A	-	-	-	-	1:37	1:45	1:54	2:01	2:06	2:15	2:24	-	2:36	2:41	2:46
♿	9A	1:39	1:47	1:56	2:02	2:09	2:17	2:26	2:33	2:38	2:47	2:56	-	3:08	3:13	3:18
♿	9A	-	-	-	-	2:41	2:49	2:58	3:05	3:10	3:19	3:28	-	3:40	3:45	3:50
♿	9A	2:34	2:42	2:51	2:58	3:05	3:14	3:23	3:30	3:35	3:45	3:56	-	4:11	4:19	4:24
	9E	-	-	-	-	-	-	-	-	-	-	-	4:16	4:21	4:29	4:34
♿	9A	-	-	-	-	3:37	3:46	3:55	4:02	4:07	4:17	4:28	-	4:43	4:51	4:56
♿	9E	-	-	-	-	-	-	-	-	-	-	-	4:51	4:56	5:04	5:09
♿	9E	-	-	-	-	-	-	-	-	-	-	-	5:01	5:06	5:14	5:19
♿	9A	3:36	3:44	3:53	4:00	4:07	4:16	4:25	4:32	4:37	4:47	4:58	-	5:13	5:21	5:26
♿	9E	-	-	-	-	-	-	-	-	-	-	-	5:25	5:30	5:36	5:41
	9E	-	-	-	-	-	-	-	-	-	-	-	5:30	5:35	5:41	5:46
♿	9A	-	-	-	-	4:37	4:46	4:55	5:02	5:07	5:17	5:28	-	5:42	5:48	5:53
♿	9E	-	-	-	-	-	-	-	-	-	-	-	6:04	6:09	6:15	6:20
	9A	4:40	4:47	4:55	5:00	5:07	5:16	5:25	5:32	5:37	5:47	5:58	-	6:12	6:18	6:23
♿	9A	-	-	-	-	5:37	5:46	5:55	6:02	6:07	6:17	6:28	-	6:42	6:48	6:53
♿	9A	5:43	5:50	5:58	6:03	6:10	6:19	6:28	6:35	6:40	6:50	7:01	-	7:15	7:21	7:26
♿	9A	-	-	-	-	6:48	6:55	7:02	7:08	7:13	7:23	7:33	-	7:44	7:48	7:53
♿	9A	6:53	6:59	7:07	7:12	7:18	7:25	7:32	7:38	7:43	7:53	8:03	-	8:14	8:18	8:23
♿	9A	-	-	-	-	7:54	8:00	8:07	8:13	8:17	8:25	8:35	-	8:46	8:50	8:55
♿	9A	8:02	8:08	8:15	8:20	8:25	8:31	8:38	8:44	8:48	8:56	9:06	-	9:17	9:21	9:26
♿	9A	-	-	-	-	8:50	8:56	9:03	9:09	9:13	9:21	9:31	-	9:42	9:46	9:51
♿	9A	8:57	9:03	9:10	9:15	9:20	9:26	9:33	9:39	9:43	9:51	10:01	-	10:12	10:16	10:21
♿	9A	-	-	-	-	9:54	10:00	10:07	10:13	10:17	10:25	10:35	-	10:46	10:50	10:55
♿	9A	10:11	10:16	-	10:21	10:26	10:31	10:38	10:43	10:46	10:54	11:03	-	11:13	11:17	11:21
♿	9A	-	-	-	-	10:56	11:01	11:08	11:13	11:16	11:24	11:33	-	11:43	11:47	11:51
♿	9A	11:11	11:16	-	11:21	11:26	11:31	11:38	11:43	11:46	11:54	12:03	-	12:13	12:17	12:21
							After Midnight Service									
♿	9A	-	-	-	-	12:12	12:17	12:23	12:27	12:30	12:36	12:44	-	12:53	12:57	1:01
♿	9A/	-	-	-	-	1:08	1:13	1:19	1:23	1:26	1:32	1:40	-	1:49	-	-
♿	9A/	-	-	-	-	2:08	2:13	2:19	2:23	2:26	2:32	2:40	-	2:49	-	-

♿ — Trip operates with wheelchair-accessible or lift-equipped bus.

Using this timetable

- ❑ Use the map to find the stops closest to where you will get on and off the bus.
- ❑ Select the schedule (weekday, Saturday, Sunday) for when you will travel. Along the top of the schedule, find the stop at or nearest the point where you will get on the bus. Follow that column down to the time you want to leave.
- ❑ Use the same method to find the times the bus is scheduled to arrive at the stop where you will get off the bus.
- ❑ If the bus stop is not listed, use the time shown for the bus stop before it as the time to wait at the stop.
- ❑ The end-of-the-line or last stop is listed in ALL CAPS on the schedule.

Weekday Southbound

	Route Number	Pentagon Metro	S. Eads & 18th Sts.	Jefferson Davis Hwy. & E. Lynhaven Dr.	Monroe & Leslie Aves. (DEL RAY)	WASH-INGTON & KING STS.	Hunting-ton (North) Metro	U.S. Rt. 1 & Beacon Hill Rd.	U.S. Rt.1 & Arlington Dr.	U.S. Rt. 1 & Ladson La.	U.S. Rt. 1 & Old Mill Rd.	16th St. & Belvoir Rd. (FORT BELVOIR)	U.S. Rt. 1 & Backlick Rd.	Hdqtrs. Complex DLA/OCAA Bldg.	Pohick Rd. & Whernside St.	LORTON VRE Station
							AM Service									
♿	**9A/**	5:08	5:13	5:18	-	5:28	5:37	5:45	5:49	5:53	6:01	6:07	-	-	-	-
♿	**9A**	5:38	5:43	5:48	-	5:58	6:07	6:15	6:19	6:23	6:31	6:37	6:42	6:45	6:54	6:58
♿	**9A/**	6:05	6:10	6:15	-	6:25	6:34	6:42	6:46	6:50	6:58	7:04	-	-	-	-
♿	**9A**	6:32	6:37	6:43	-	6:54	7:05	7:15	7:19	7:23	7:31	7:37	7:42	7:46	7:55	8:01
♿	**9E**	6:40	6:45	6:51	6:55	-	-	-	-	-	-	-	-	-	-	-
	9E	6:55	7:00	7:06	7:10	-	-	-	-	-	-	-	-	-	-	-
♿	**9A/**	7:05	7:10	7:16	-	7:27	7:38	7:48	7:52	7:56	8:04	8:10	-	-	-	-
♿	**9E**	7:15	7:20	7:26	7:30	-	-	-	-	-	-	-	-	-	-	-
♿	**9E**	7:25	7:30	7:36	7:40	-	-	-	-	-	-	-	-	-	-	-
♿	**9A**	7:35	7:40	7:46	-	7:57	8:08	8:18	8:22	8:26	8:34	8:40	8:45	8:49	8:58	9:04
	9E	7:45	7:50	7:56	8:00	-	-	-	-	-	-	-	-	-	-	-
♿	**9A/**	8:05	8:11	8:17	-	8:30	8:41	8:51	8:55	9:00	9:08	9:15	-	-	-	-
♿	**9A/**	8:16	8:22	8:28	-	8:41	-	-	-	-	-	-	-	-	-	-
♿	**9A**	8:34	8:40	8:46	-	8:59	9:10	9:20	9:24	9:29	9:37	9:44	9:52	9:55	10:04	10:08
♿	**9A/**	9:04	9:10	9:17	-	9:30	9:42	9:52	9:56	10:02	10:11	10:18	-	-	-	-
♿	**9A**	9:36	9:42	9:49	-	10:02	10:14	10:24	10:28	10:34	10:43	10:50	10:56	10:59	11:08	11:12
♿	**9A/**	10:08	10:14	10:21	-	10:34	10:46	10:56	11:00	11:06	11:15	11:22	-	-	-	-
♿	**9A**	10:40	10:46	10:53	-	11:06	11:18	11:28	11:32	11:38	11:47	11:54	12:00	12:03	12:12	12:16
♿	**9A/**	11:12	11:18	11:25	-	11:38	11:50	12:00	12:04	12:10	12:19	12:26	-	-	-	-
♿	**9A**	11:43	11:48	11:55	-	12:09	12:22	12:32	12:37	12:43	12:53	1:01	1:07	1:11	1:20	1:24
							PM Service									
♿	**9A/**	12:15	12:20	12:27	-	12:41	12:54	1:04	1:09	1:15	1:25	1:33	-	-	-	-
♿	**9A**	12:47	12:52	12:59	-	1:13	1:26	1:36	1:41	1:47	1:57	2:05	2:11	2:15	2:24	2:28
♿	**9A/**	1:19	1:24	1:31	-	1:45	1:58	2:08	2:13	2:19	2:29	2:37	-	-	-	-
♿	**9A**	1:51	1:56	2:03	-	2:17	2:30	2:40	2:45	2:51	3:01	3:09	3:15	3:19	3:28	3:32
♿	**9A/**	2:23	2:28	2:35	-	2:49	3:02	3:12	3:17	3:23	3:33	3:41	-	-	-	-
	9A	2:53	2:58	3:05	-	3:19	3:32	3:42	3:47	3:53	4:03	4:11	4:17	4:21	4:30	4:34
	9A/	3:23	3:28	3:35	-	3:49	4:02	4:12	4:17	4:23	4:33	4:41	-	-	-	-
♿	**9A**	3:55	4:00	4:07	-	4:21	4:34	4:44	4:49	4:55	5:05	5:13	5:19	5:23	5:32	5:36
	9A/	4:23	4:28	4:35	-	4:49	5:02	5:12	5:17	5:23	5:33	5:41	-	-	-	-
♿	**9A**	4:52	4:57	5:03	-	5:16	5:32	5:43	5:48	5:55	6:05	6:13	6:22	6:26	6:39	6:44
♿	**9A/**	5:22	5:27	5:33	-	5:46	6:02	6:13	6:18	6:25	6:35	6:43	-	-	-	-
♿	**9A**	5:52	5:57	6:03	-	6:16	6:32	6:43	6:48	6:55	7:05	7:13	7:22	7:26	7:39	7:44
♿	**9A/**	6:28	6:33	6:39	-	6:52	7:08	7:19	7:24	7:31	7:41	7:49	-	-	-	-
♿	**9A**	6:58	7:03	7:09	-	7:22	7:38	7:49	7:54	8:01	8:11	8:19	8:28	8:32	8:45	8:50
♿	**9A/**	7:28	7:33	7:40	-	7:53	8:04	8:14	8:19	8:25	8:34	8:40	-	-	-	-
♿	**9A**	7:58	8:03	8:10	-	8:23	8:34	8:44	8:49	8:55	9:04	9:10	9:16	9:20	9:29	9:33
♿	**9A/**	8:30	8:35	8:41	-	8:53	9:04	9:13	9:18	9:23	9:31	9:37	-	-	-	-
♿	**9A**	9:00	9:05	9:11	-	9:23	9:34	9:43	9:48	9:53	10:01	10:07	10:12	-	10:18	10:22
♿	**9A/**	9:30	9:35	9:41	-	9:53	10:04	10:13	10:18	10:23	10:31	10:37	-	-	-	-
♿	**9A**	10:06	10:11	10:17	-	10:29	10:40	10:49	10:54	10:59	11:07	11:13	11:18	-	11:24	11:28
♿	**9A**	11:05	11:09	11:15	-	11:25	11:34	11:41	11:45	11:49	11:56	12:02	-	-	-	-
							After Midnight Service									
♿	**9A**	12:00	12:04	12:10	-	12:20	12:29	12:36	12:40	12:44	12:51	12:57	-	-	-	-
♿	**9A**	1:06	1:10	1:16	-	1:26	1:35	1:42	1:46	1:50	1:57	2:03	-	-	-	-
❍	**9A**	1:30	1:34	1:40	-	1:50	1:59	2:06	2:10	2:14	2:21	2:27	-	-	-	-
❍	**9A**	2:30	2:34	2:40	-	2:50	2:59	3:06	3:10	3:14	3:21	3:27	-	-	-	-

♿ — Trip operates with wheelchair-accessible or lift-equipped bus.
❍ — Trip operates Friday only, with wheelchair-accessible or lift-equipped bus.

Saturday Northbound

	Route Number	16th St. & Belvoir Rd.	U.S. Rt. 1 & Mt. Vernon Memorial Hwy.	U.S. Rt. 1 & Ladson La.	U.S. Rt. 1 & Arlington Dr.	U.S. Rt. 1 & Beacon Hill Rd.	Huntington (North)	Washington & King Sts.	Jefferson Davis Hwy. & E.Reed Ave. (POTOMAC YARD)	S. Eads & 18th Sts.	PENTAGON
						AM Service					
♿	9A	4:59	5:04	5:10	5:14	5:18	5:24	5:32	5:42	5:46	5:50
♿	9A	5:22	5:28	5:35	5:40	5:45	5:52	6:01	6:12	6:16	6:20
♿	9A	5:52	5:58	6:05	6:10	6:15	6:22	6:31	6:42	6:46	6:50
♿	9A	6:22	6:28	6:35	6:40	6:45	6:52	7:01	7:12	7:16	7:20
♿	9A	6:52	6:58	7:05	7:10	7:15	7:22	7:31	7:42	7:46	7:50
♿	9A	7:22	7:28	7:35	7:40	7:45	7:52	8:01	8:12	8:16	8:20
♿	9A	7:52	7:58	8:05	8:10	8:15	8:22	8:31	8:42	8:46	8:50
♿	9A	8:22	8:28	8:35	8:40	8:45	8:52	9:01	9:12	9:16	9:20
♿	9A	8:52	8:58	9:05	9:10	9:15	9:22	9:31	9:42	9:46	9:50
♿	9A	9:07	9:13	9:23	9:30	9:37	9:46	9:58	10:11	10:16	10:20
♿	9A	9:37	9:43	9:53	10:00	10:07	10:16	10:28	10:41	10:46	10:50
♿	9A	10:07	10:13	10:23	10:30	10:37	10:46	10:58	11:11	11:16	11:20
♿	9A	10:37	10:43	10:53	11:00	11:07	11:16	11:28	11:41	11:46	11:50
♿	9A	11:07	11:13	11:23	11:30	11:37	11:46	11:58	12:11	12:16	12:20
♿	9A	11:37	11:44	11:53	11:59	12:05	12:16	12:26	12:38	12:43	12:48
						PM Service					
♿	9A	12:07	12:14	12:23	12:29	12:35	12:46	12:56	1:08	1:13	1:18
♿	9A	12:37	12:44	12:53	12:59	1:05	1:16	1:26	1:38	1:43	1:48
♿	9A	1:07	1:14	1:23	1:29	1:35	1:46	1:56	2:08	2:13	2:18
♿	9A	1:37	1:44	1:53	1:59	2:05	2:16	2:26	2:38	2:43	2:48
♿	9A	2:07	2:14	2:23	2:29	2:35	2:46	2:56	3:08	3:13	3:18
♿	9A	2:37	2:44	2:53	2:59	3:05	3:16	3:26	3:38	3:43	3:48
♿	9A	3:08	3:14	3:23	3:30	3:35	3:46	3:56	4:08	4:14	4:18
♿	9A	3:38	3:44	3:53	4:00	4:05	4:16	4:26	4:38	4:44	4:48
♿	9A	4:08	4:14	4:23	4:30	4:35	4:46	4:56	5:08	5:14	5:18
♿	9A	4:38	4:44	4:53	5:00	5:05	5:16	5:26	5:38	5:44	5:48
♿	9A	5:09	5:15	5:24	5:31	5:36	5:47	5:57	6:09	6:15	6:19
♿	9A	5:33	5:39	5:48	5:55	6:00	6:11	6:21	6:33	6:39	6:43
♿	9A	6:19	6:25	6:33	6:39	6:43	6:53	7:02	7:13	7:17	7:21
♿	9A	6:49	6:55	7:03	7:09	7:13	7:23	7:32	7:43	7:47	7:51
♿	9A	7:19	7:25	7:33	7:39	7:43	7:53	8:02	8:13	8:17	8:21
♿	9A	7:49	7:55	8:03	8:09	8:13	8:23	8:32	8:43	8:47	8:51
♿	9A	8:19	8:25	8:33	8:39	8:43	8:53	9:02	9:13	9:17	9:21
♿	9A	8:50	8:56	9:04	9:10	9:14	9:24	9:33	9:44	9:48	9:52
♿	9A	9:26	9:32	9:40	9:46	9:50	10:00	10:09	10:20	10:24	10:28
♿	9A	9:50	9:56	10:04	10:10	10:14	10:24	10:33	10:44	10:48	10:52
♿	9A	10:20	10:26	10:34	10:40	10:44	10:54	11:03	11:14	11:18	11:22
♿	9A	11:03	11:08	11:14	11:18	11:22	11:28	11:36	11:46	11:50	11:54
♿	9A	11:20	11:25	11:31	11:35	11:39	11:45	11:53	12:03	12:07	12:11
						After Midnight Service					
♿	9A	12:20	12:25	12:31	12:35	12:39	12:45	12:53	1:03	1:07	1:11
♿	9A/	1:05	1:10	1:16	1:20	1:24	1:30	1:38	1:48	-	-

♿ — Trip operates with wheelchair-accessible or lift-equipped bus.

metro

9

Richmond Highway Line

Between
Lorton VRE Station
Headquarters
Complex,DLA/
OCAA Bldg.
(Fort Belvoir
north post)
Accotink
Fort Belvoir south post
Dewitt Army Hospital
Richmond Highway
(U.S. Route1)
Huntington station
(north side)
Downtown Alexandria
Potomac Yard
Shopping Center
Crystal City
Pentagon station

Effective as of
September 3, 2000

Washington Metropolitan Area Transit Authority

A District of Columbia, Maryland and Virginia Transit Partnership

Saturday Southbound

	Route Number	Pentagon	S. Eads & 18th Sts.	Jefferson Davis Hwy. & E. Lynhaven Dr.	Washington & King Sts.	Huntington (North)	U.S. Rt. 1 & Beacon Hill Rd.	U.S. Rt. 1 & Arlington Dr.	U.S. Rt. 1 & Ladson La.	U.S. Rt. 1 & Old Mill Rd.	16th St. & Belvoir Rd. (FORT BELVOIR)
						AM Service					
♿	9A	5:30	5:34	5:39	5:48	5:56	6:02	6:06	6:10	6:20	6:26
♿	9A	6:00	6:04	6:09	6:19	6:28	6:37	6:41	6:45	6:55	7:02
♿	9A	6:30	6:34	6:39	6:49	6:58	7:07	7:11	7:15	7:25	7:32
♿	9A	7:00	7:04	7:09	7:19	7:28	7:37	7:41	7:45	7:55	8:02
♿	9A	7:30	7:34	7:39	7:49	7:58	8:07	8:11	8:15	8:25	8:32
♿	9A	8:00	8:04	8:09	8:19	8:28	8:37	8:41	8:45	8:55	9:02
♿	9A	8:35	8:39	8:44	8:54	9:03	9:12	9:16	9:20	9:30	9:37
♿	9A	9:00	9:04	9:09	9:22	9:34	9:45	9:49	9:54	10:04	10:11
♿	9A	9:30	9:34	9:39	9:52	10:04	10:15	10:19	10:24	10:34	10:41
♿	9A	10:00	10:04	10:09	10:22	10:34	10:45	10:49	10:54	11:04	11:11
♿	9A	10:30	10:34	10:39	10:52	11:04	11:15	11:19	11:24	11:34	11:41
♿	9A	11:00	11:04	11:09	11:22	11:34	11:45	11:49	11:54	12:04	12:11
♿	9A	11:30	11:34	11:39	11:52	12:04	12:15	12:19	12:24	12:34	12:41
						PM Service					
♿	9A	12:00	12:04	12:09	12:24	12:36	12:49	12:54	1:00	1:11	1:19
♿	9A	12:30	12:34	12:39	12:54	1:06	1:19	1:24	1:30	1:41	1:49
♿	9A	1:00	1:04	1:09	1:24	1:36	1:49	1:54	2:00	2:11	2:19
♿	9A	1:30	1:34	1:39	1:54	2:06	2:19	2:24	2:30	2:41	2:49
♿	9A	2:00	2:04	2:09	2:24	2:36	2:49	2:54	3:00	3:11	3:19
♿	9A	2:30	2:34	2:39	2:54	3:06	3:19	3:24	3:30	3:41	3:49
♿	9A	3:00	3:04	3:09	3:24	3:36	3:49	3:54	4:00	4:11	4:19
♿	9A	3:30	3:34	3:39	3:54	4:07	4:19	4:24	4:30	4:41	4:48
♿	9A	4:00	4:04	4:09	4:24	4:37	4:49	4:54	5:00	5:11	5:18
♿	9A	4:30	4:34	4:39	4:54	5:07	5:19	5:24	5:30	5:41	5:48
♿	9A	5:00	5:04	5:09	5:24	5:37	5:49	5:54	6:00	6:11	6:18
♿	9A	5:30	5:34	5:39	5:54	6:07	6:19	6:24	6:30	6:41	6:48
♿	9A	6:02	6:06	6:12	6:24	6:35	6:47	6:51	6:57	7:07	7:14
♿	9A	6:32	6:36	6:42	6:54	7:05	7:17	7:21	7:27	7:37	7:44
♿	9A	7:02	7:06	7:12	7:24	7:35	7:47	7:51	7:57	8:07	8:14
♿	9A	7:32	7:36	7:42	7:54	8:05	8:17	8:21	8:27	8:37	8:44
♿	9A	7:57	8:01	8:07	8:19	8:30	8:42	8:46	8:52	9:02	9:09
♿	9A	8:32	8:36	8:42	8:54	9:05	9:17	9:21	9:27	9:37	9:44
♿	9A	9:02	9:06	9:12	9:24	9:35	9:47	9:51	9:57	10:07	10:14
♿	9A	9:32	9:36	9:42	9:54	10:05	10:17	10:21	10:27	10:37	10:44
♿	9A	10:02	10:06	10:12	10:24	10:35	10:47	10:51	10:57	11:07	11:14
♿	9A	11:02	11:06	11:12	11:24	11:35	11:47	11:51	11:57	12:07	12:14
						After Midnight Service					
♿	9A	12:00	12:04	12:09	12:18	12:26	12:32	12:36	12:40	12:47	12:53
♿	9A	1:00	1:04	1:09	1:18	1:26	1:32	1:36	1:40	1:47	1:53
♿	9A	1:30	1:34	1:39	1:48	1:56	2:02	2:06	2:10	2:17	2:23
♿	9A	2:30	2:34	2:39	2:48	2:56	3:02	3:06	3:10	3:17	3:23

♿ — Trip operates with wheelchair-accessible or lift-equipped bus.

9

Richmond Highway Line

Between
Lorton VRE Station
Headquarters
Complex,DLA/
OCAA Bldg.
(Fort Belvoir
north post)
Accotink
Fort Belvoir south post
Dewitt Army Hospital
Richmond Highway
(U.S. Route1)
Huntington station
(north side)
Downtown Alexandria
Potomac Yard
Shopping Center
Crystal City
Pentagon station

Effective as of
September 3, 2000

Washington Metropolitan Area Transit Authority

A District of Columbia, Maryland and Virginia Transit Partnership

Sunday Northbound

	Route Number	16th St. & Belvoir Rd.	U.S. Rt. 1 & Mt. Vernon Memorial Hwy.	Sacramento Dr. & U.S. Rt. 1	U.S. Rt. 1 & Ladson La.	U.S. Rt. 1 & Arlington Dr.	U.S. Rt. 1 & Beacon Hill Rd.	Huntington (North) Ⓜ	Washington & King Sts.	Jefferson Davis Hwy. & E. Reed Ave. (POTOMAC YARD)	S. Eads & 18th Sts.	PENTA-GON Ⓜ
						AM Service						
♿	**9A**	5:02	5:08	-	5:14	5:18	5:22	5:28	5:36	5:47	5:51	5:55
♿	**9A**	6:02	6:08	-	6:14	6:18	6:22	6:28	6:36	6:47	6:51	6:55
♿	**9A**	7:02	7:08	-	7:14	7:18	7:22	7:28	7:36	7:47	7:51	7:55
	105✱	-	-	7:23	7:36	7:50	7:57	8:03	-	-	-	-
♿	**9A**	8:07	8:13	-	8:19	8:23	8:27	8:35	8:44	8:56	9:01	9:05
	105✱	-	-	8:23	8:36	8:50	8:57	9:03	-	-	-	-
♿	**9A**	9:11	9:17	-	9:23	9:27	9:31	9:39	9:48	10:00	10:05	10:09
	105✱	-	-	9:23	9:36	9:50	9:57	10:03	-	-	-	-
♿	**9A**	10:15	10:21	-	10:30	10:36	10:41	10:49	10:58	11:10	11:14	11:18
	105✱	-	-	10:23	10:36	10:50	10:57	11:03	-	-	-	-
♿	**9A**	11:20	11:26	-	11:35	11:41	11:46	11:54	12:03	12:15	12:19	12:23
	105✱	-	-	11:23	11:36	11:50	11:57	12:03	-	-	-	-
						PM Service						
♿	**9A**	12:20	12:26	-	12:35	12:41	12:46	12:54	1:03	1:15	1:19	1:23
	105✱	-	-	12:23	12:36	12:50	12:57	1:03	-	-	-	-
♿	**9A**	1:20	1:26	-	1:35	1:41	1:46	1:54	2:03	2:15	2:19	2:23
	105✱	-	-	1:23	1:36	1:50	1:57	2:03	-	-	-	-
♿	**9A**	2:21	2:27	-	2:36	2:42	2:47	2:55	3:04	3:16	3:20	3:24
	105✱	-	-	2:23	2:36	2:50	2:57	3:03	-	-	-	-
♿	**9A**	3:21	3:27	-	3:36	3:42	3:47	3:55	4:04	4:16	4:20	4:24
	105✱	-	-	3:23	3:36	3:50	3:57	4:03	-	-	-	-
♿	**9A**	4:21	4:27	-	4:36	4:42	4:47	4:55	5:04	5:16	5:20	5:24
	105✱	-	-	4:23	4:36	4:50	4:57	5:03	-	-	-	-
♿	**9A**	5:21	5:27	-	5:36	5:42	5:47	5:55	6:04	6:16	6:20	6:24
	105✱	-	-	5:23	5:36	5:50	5:57	6:03	-	-	-	-
♿	**9A**	6:24	6:30	-	6:36	6:41	6:45	6:52	7:00	7:11	7:14	7:18
	105✱	-	-	6:23	6:36	6:50	6:57	7:03	-	-	-	-
♿	**9A**	7:24	7:30	-	7:36	7:41	7:45	7:52	8:00	8:11	8:14	8:18
	105✱	-	-	7:23	7:36	7:50	7:57	8:03	-	-	-	-
♿	**9A**	8:18	8:24	-	8:30	8:35	8:39	8:46	8:54	9:05	9:08	9:12
	105✱	-	-	8:23	8:36	8:50	8:57	9:03	-	-	-	-
♿	**9A**	9:18	9:24	-	9:30	9:35	9:39	9:46	9:54	10:05	10:08	10:12
♿	**9A**	10:01	10:07	-	10:13	10:18	10:22	10:29	10:37	10:48	10:51	10:55
♿	**9A**	11:08	11:12	-	11:18	11:22	11:25	11:31	11:39	11:48	11:52	11:55
						After Midnight Service						
♿	**9A**	12:08	12:12	-	12:18	12:22	12:25	12:31	12:39	12:48	12:52	12:55
♿	**9A/**	1:08	1:12	-	1:18	1:22	1:25	1:31	1:39	1:49	-	-

♿ — Trip operates with wheelchair-accessible or lift-equipped bus.

✱ — Additional service provided by Fairfax Connector.
For Fairfax Connector information, call 703/339-7200; TDD 703/339-1608

9

Richmond Highway Line

Between
Lorton VRE Station
Headquarters Complex,DLA/ OCAA Bldg. (Fort Belvoir north post)
Accotink
Fort Belvoir south post
Dewitt Army Hospital
Richmond Highway (U.S. Route1)
Huntington station (north side)
Downtown Alexandria
Potomac Yard Shopping Center
Crystal City
Pentagon station

Effective as of
September 3, 2000

Washington Metropolitan Area Transit Authority

A District of Columbia, Maryland and Virginia Transit Partnership

Sunday Southbound

	Route Number	Pentagon Metro	S. Eads & 18th Sts.	Jefferson Davis Hwy & E. Lynhaven Dr.	Washington & King Sts.	Huntington (North) Metro	U.S. Rt. 1 & Beacon Hill Rd.	U.S. Rt. 1 & Arlington Dr.	U.S. Rt. 1 & Ladson La.	Sacra-mento Dr. & U.S. Rt. 1 (WOOD-LAWN)	U.S. Rt. 1 & Old Mill Rd.	16th St. & Belvoir Rd. (FORT BELVOIR)
						AM Service						
♿	**9A**	5:03	5:06	5:10	5:18	5:25	5:31	5:33	5:36	-	5:41	5:49
♿	**9A**	6:00	6:04	6:09	6:19	6:28	6:35	6:39	6:43	-	6:49	6:57
♿	**9A**	7:00	7:04	7:09	7:19	7:28	7:35	7:39	7:43	-	7:49	7:57
♿	**9A**	8:07	8:11	8:16	8:26	8:35	8:42	8:46	8:50	-	8:56	9:04
	105✱	-	-	-	-	8:38	8:46	8:50	9:04	9:18	-	-
	105✱	-	-	-	-	9:10	9:18	9:22	9:36	9:50	-	-
♿	**9A**	9:09	9:13	9:18	9:28	9:37	9:44	9:48	9:52	-	9:58	10:06
	105✱	-	-	-	-	10:10	10:18	10:22	10:36	10:50	-	-
♿	**9A**	10:05	10:10	10:15	10:26	10:37	10:47	10:52	10:57	-	11:04	11:14
	105✱	-	-	-	-	11:10	11:18	11:22	11:36	11:50	-	-
♿	**9A**	11:05	11:10	11:15	11:26	11:37	11:47	11:52	11:57	-	12:04	12:14
						PM Service						
	105✱	-	-	-	-	12:10	12:18	12:22	12:36	12:50	-	-
♿	**9A**	12:05	12:10	12:15	12:26	12:37	12:47	12:52	12:57	-	1:04	1:14
	105✱	-	-	-	-	1:10	1:18	1:22	1:36	1:50	-	-
♿	**9A**	1:03	1:08	1:14	1:25	1:37	1:48	1:53	1:59	-	2:07	2:16
	105✱	-	-	-	-	2:10	2:18	2:22	2:36	2:50	-	-
♿	**9A**	2:03	2:08	2:14	2:25	2:37	2:48	2:53	2:59	-	3:07	3:16
	105✱	-	-	-	-	3:10	3:18	3:22	3:36	3:50	-	-
♿	**9A**	3:03	3:08	3:14	3:25	3:37	3:48	3:53	3:59	-	4:07	4:16
	105✱	-	-	-	-	4:10	4:18	4:22	4:36	4:50	-	-
♿	**9A**	4:03	4:08	4:14	4:25	4:37	4:48	4:53	4:59	-	5:07	5:16
	105✱	-	-	-	-	5:10	5:18	5:22	5:36	5:50	-	-
♿	**9A**	5:03	5:08	5:14	5:25	5:37	5:48	5:53	5:59	-	6:07	6:16
	105✱	-	-	-	-	6:10	6:18	6:22	6:36	6:50	-	-
♿	**9A**	6:03	6:08	6:14	6:25	6:37	6:48	6:53	6:59	-	7:07	7:16
	105✱	-	-	-	-	7:10	7:18	7:22	7:36	7:50	-	-
♿	**9A**	7:07	7:11	7:16	7:27	7:37	7:45	7:49	7:54	-	8:01	8:11
	105✱	-	-	-	-	8:10	8:18	8:22	8:36	8:50	-	-
♿	**9A**	8:07	8:11	8:16	8:27	8:37	8:45	8:49	8:54	-	9:01	9:11
♿	**9A**	8:52	8:56	9:01	9:12	9:22	9:30	9:34	9:39	-	9:46	9:56
♿	**9A**	10:05	10:09	10:14	10:24	10:32	10:40	10:43	10:48	-	10:55	11:04
♿	**9A**	11:05	11:09	11:14	11:24	11:32	11:40	11:43	11:48	-	11:55	12:04
						After Midnight Service						
♿	**9A**	12:00	12:04	12:09	12:19	12:27	12:35	12:38	12:43	-	12:50	12:59

♿ — Trip operates with wheelchair-accessible or lift-equipped bus.

✱ — Additional service provided by Fairfax Connector.
For Fairfax Connector information, call 703/339-7200; TDD 703/339-1608

9

Richmond Highway Line

Between
Lorton VRE Station
Headquarters Complex,DLA/ OCAA Bldg. (Fort Belvoir north post)
Accotink
Fort Belvoir south post
Dewitt Army Hospital
Richmond Highway (U.S. Route1)
Huntington station (north side)
Downtown Alexandria
Potomac Yard
Shopping Center
Crystal City
Pentagon station

Effective as of
September 3, 2000

Washington Metropolitan Area Transit Authority

A District of Columbia, Maryland and Virginia Transit Partnership

How to use this timetable

- Use the map to find the stops closest to where you will get on and off the bus.
- Select the schedule (Weekday, Saturday, Sunday) for when you will travel. Along the top of the schedule, find the stop at or nearest the point where you will get on the bus. Follow that column down to the time you want to leave.
- Use the same method to find the times the bus is scheduled to arrive at the stop where you will get off the bus.
- If the bus stop is not listed, use the time shown for the bus stop before it as the time to wait at the stop.
- The end-of-the-line or last stop is listed in ALL CAPS on the schedule.

Cómo Usar este Horario

- Use este mapa para localizar las paradas más cercanas a donde se subirá y bajará del autobús.
- Seleccione el horario (Entre semana, sábado, domingo) de cuando viajará. A lo largo de la parte superior del horario, localice la parada o el punto más cercano a la parada en la que se subirá al autobús. Siga esa columna hacia abajo hasta la hora en la que desee salir.
- Utilice el mismo método para localizar las horas en que el autobús está programado para llegar a la parada en donde desea bajarse del autobús.
- Si la parada del autobús no está listada use la hora que se muestra en la parada anterior como la hora de espera en la parada.
- El final de la ruta o la última parada del autobús aparece en letras MAYÚSCULAS en el horario.

English-Español

metrobus

9A,E
Huntington - Pentagon Line

♿ All Metrobuses are fully accessible and are equipped with lifts or ramps for wheelchair accessibility
Todos los autobuses de Metro son accesibles a personas con impedimentos y están equipados con rampas o elevadores para sillas de ruedas

Serves these locations-
Brinda servicio a estas ubicaciones

Huntington station (9A)
Downtown Alexandria (9A)
Braddock Road station (9E)
Del Ray
Potomac Yard Center
Crystal City (Jefferson Davis Hwy.)
Pentagon station
Rosslyn station (9E-Fort Myer Dr. & Wilson Blvd.)

Schedule 9-30-12

www.wmata.com
Information Anytime 202-637-7000 TTY 202-638-3780

Washington Metropolitan Area Transit Authority

A District of Columbia, Maryland and Virginia Transit Partnership

Huntington-Pentagon Line
Routes 9A,E

For route and schedule information
Call 202-637-7000
www.wmata.com

Guaranteed Ride Home

When you take Metrobus or Metrorail to work, you are eligible to participate in the free Commuter Connection Guaranteed Ride Home Program.

The program will get you home in the event of a personal emergency or unscheduled overtime.

To register and to receive program details, call Commuter Connection at 1-800-745-RIDE.

(2/97)

WMATA ©2007 For information regarding this map contact <R•A•D•S>.

9A,E
Huntington - Pentagon Line

Weekday Northbound — Entre semana con dirección al norte

Route Number	Huntington (North) Metro	Washington & King Sts.	Braddock Road Metro	Powhatan St. & Bash-ford La.	Jefferson Davis Hwy. & E. Reed Ave. (POTOMAC YARD)	S. Eads & 18th Sts.	PENTA-GON Metro	Fort Myer Dr. & Wilson Blvd. (ROSSLYN) Metro *
AM Service — Servicio matutino								
9A	4:30	4:38	-	4:42	4:47	4:51	4:55	-
9A	4:50	4:59	-	5:04	5:12	5:19	5:25	-
9A	5:21	5:30	-	5:35	5:43	5:50	5:56	-
9A	5:50	5:59	-	6:04	6:12	6:19	6:25	-
9A	6:20	6:32	-	6:38	6:45	6:53	6:58	-
9A	6:50	7:02	-	7:08	7:15	7:23	7:28	-
9A	7:20	7:32	-	7:38	7:45	7:53	7:58	-
9A	7:52	8:06	-	8:13	8:19	8:26	8:30	-
9A	8:22	8:36	-	8:43	8:49	8:56	9:00	-
9A	8:53	9:07	-	9:14	9:20	9:27	9:31	-
9A	9:25	9:39	-	9:46	9:52	9:59	10:03	-
9A	9:49	10:00	-	10:06	10:13	10:19	10:23	-
9A	10:19	10:30	-	10:36	10:43	10:49	10:53	-
9A	10:49	11:00	-	11:06	11:13	11:19	11:23	-
9A	11:15	11:27	-	11:34	11:42	11:48	11:53	-
9A	11:45	11:57	-	12:04	12:12	12:18	12:23	-
PM Service — Servicio vespertino								
9A	12:15	12:27	-	12:34	12:42	12:48	12:53	-
9A	12:45	12:57	-	1:04	1:12	1:18	1:23	-
9A	1:15	1:26	-	1:33	1:40	1:47	1:53	-
9A	1:45	1:56	-	2:03	2:10	2:17	2:23	-
9A	2:15	2:26	-	2:33	2:40	2:47	2:53	-
9A	2:46	2:57	-	3:04	3:11	3:18	3:24	-
9A	3:16	3:27	-	3:34	3:41	3:48	3:54	-
9A	3:45	3:56	-	4:03	4:10	4:17	4:23	-
9E	-	-	4:04	-	4:14	4:21	4:27	4:41
9E	-	-	-	-	-	-	4:47	5:01
9A	4:15	4:26	-	4:33	4:40	4:47	4:53	-
9E/	-	-	4:54	-	5:04	5:11	5:17	-
9A	4:47	4:57	-	5:04	5:11	5:18	5:23	-
9E	-	-	5:06	-	5:16	5:23	5:28	5:43
9E/	-	-	5:22	-	5:32	5:39	5:44	-
9A	5:14	5:24	-	5:31	5:38	5:45	5:50	-
9E	-	-	5:40	-	5:50	5:57	6:02	6:17
9A	5:44	5:54	-	6:01	6:08	6:15	6:20	-
9E/	-	-	6:07	-	6:17	6:24	6:29	-
9A	6:14	6:24	-	6:31	6:38	6:45	6:50	-
9A	6:49	6:59	-	7:04	7:11	7:16	7:20	-
9A	7:19	7:29	-	7:34	7:41	7:46	7:50	-
9A	7:53	8:03	-	8:08	8:15	8:20	8:24	-
9A	8:23	8:33	-	8:37	8:43	8:47	8:51	-
9A	8:58	9:08	-	9:12	9:18	9:22	9:26	-
9A	9:21	9:31	-	9:35	9:41	9:45	9:49	-
9A	9:51	10:01	-	10:05	10:11	10:15	10:19	-
9A	10:21	10:31	-	10:35	10:41	10:45	10:49	-
9A	10:55	11:03	-	11:07	11:13	11:17	11:21	-
9A	11:25	11:33	-	11:37	11:43	11:47	11:51	-
9A	11:56	12:04	-	12:08	12:13	12:17	12:21	-
After Midnight Service — Servicio después de la medianoche								
9A	12:36	12:44	-	12:48	12:53	12:57	1:01	-
9A/	1:37	1:45	-	1:49	1:54	-	-	-

* — *Across from west entrance of Rosslyn station.*

9A,E
Huntington - Pentagon Line

Weekday Southbound — Entre semana con dirección al sur

Route NumbeFort	Myer Dr. & Wilson Blvd. (ROSSLYN) Metro *	Pentagon Metro	S. Eads & 18th Sts.	Jefferson Davis Hwy. & E. Lynhaven Dr.	Powhatan St. & Bash-ford La.	BRAD-DOCK ROAD Metro	Washington & King Sts.	HUN-TINGTON (North) Metro
AM Service — Servicio matutino								
9A	-	5:06	5:11	5:18	5:23	-	5:28	5:38
9A	-	5:36	5:41	5:48	5:53	-	5:58	6:08
9A	-	6:03	6:08	6:15	6:20	-	6:25	6:35
9A	-	6:29	6:34	6:41	6:46	-	6:51	7:01
9E	-	6:33	6:39	6:47	-	6:54	-	-
9E	-	6:46	6:52	7:00	-	7:07	-	-
9A	-	7:03	7:09	7:17	7:23	-	7:28	7:38
9E	7:09	7:20	7:26	7:34	-	7:41	-	-
9A	-	7:33	7:39	7:45	7:52	-	7:57	8:07
9E	7:24	7:34	7:40	7:46	-	7:53	-	-
9E	7:42	7:52	7:58	8:04	-	8:11	-	-
9E/	7:54	8:04	-	-	-	-	-	-
9A	-	8:12	8:18	8:24	8:31	-	8:36	8:46
9E/	8:12	8:22	-	-	-	-	-	-
9A	-	8:37	8:43	8:49	8:56	-	9:01	9:11
9E/	8:28	8:38	-	-	-	-	-	-
9E/	8:43	8:53	-	-	-	-	-	-
9A	-	9:02	9:07	9:14	9:21	-	9:26	9:36
9A	-	9:32	9:37	9:44	9:51	-	9:56	10:06
9A	-	10:02	10:07	10:14	10:21	-	10:26	10:36
9A	-	10:32	10:37	10:44	10:51	-	10:56	11:06
9A	-	11:02	11:07	11:14	11:21	-	11:26	11:36
9A	-	11:30	11:35	11:41	11:47	-	11:53	12:01
PM Service — Servicio vespertino								
9A	-	12:00	12:05	12:11	12:17	-	12:23	12:31
9A	-	12:30	12:35	12:41	12:47	-	12:53	1:01
9A	-	1:00	1:05	1:11	1:17	-	1:23	1:31
9A	-	1:30	1:35	1:41	1:47	-	1:53	2:01
9A	-	2:00	2:05	2:11	2:17	-	2:23	2:31
9A	-	2:30	2:35	2:41	2:47	-	2:53	3:01
9A	-	3:00	3:06	3:14	3:21	-	3:27	3:38
9A	-	3:30	3:36	3:44	3:51	-	3:57	4:08
9A	-	4:00	4:06	4:14	4:21	-	4:27	4:38
9A	-	4:24	4:30	4:38	4:45	-	4:51	5:02
9A	-	4:54	5:00	5:08	5:15	-	5:21	5:32
9A	-	5:24	5:30	5:38	5:45	-	5:51	6:02
9A	-	5:55	6:01	6:09	6:16	-	6:22	6:33
9A	-	6:25	6:31	6:39	6:46	-	6:52	7:03
9A	-	6:55	7:01	7:09	7:16	-	7:22	7:33
9A	-	7:25	7:31	7:39	7:45	-	7:52	8:02
9A	-	7:55	8:01	8:09	8:15	-	8:22	8:32
9A	-	8:31	8:37	8:43	8:48	-	8:53	9:02
9A	-	9:01	9:07	9:13	9:18	-	9:23	9:32
9A	-	9:31	9:37	9:43	9:48	-	9:53	10:02
9A	-	10:07	10:13	10:19	10:24	-	10:29	10:38
9A	-	10:37	10:43	10:49	10:54	-	10:59	11:08
9A	-	11:05	11:10	11:18	11:23	-	11:28	11:36
After Midnight Service — Servicio después de la medianoche								
9A	-	12:00	12:05	12:13	12:18	-	12:23	12:31
9A	-	1:06	1:11	1:19	1:24	-	1:29	1:37

* — *Across from west entrance of Rosslyn station.*

9A,E
Huntington - Pentagon Line

Saturday Northbound — En sábados con dirección al norte

Route Number	Huntington (North) Metro	Washington & King Sts.	Powhatan St. & Bashford La.	Jefferson Davis Hwy. & E. Reed Ave. (POTOMAC YARD)	S. Eads & 18th Sts.	PENTAGON Metro
AM Service — Servicio matutino						
9A	5:24	5:32	5:36	5:42	5:46	5:50
9A	5:52	6:01	6:06	6:11	6:15	6:19
9A	6:22	6:31	6:36	6:41	6:45	6:49
9A	6:52	7:01	7:06	7:11	7:15	7:19
9A	7:22	7:31	7:36	7:41	7:45	7:49
9A	7:52	8:01	8:06	8:11	8:15	8:19
9A	8:22	8:31	8:36	8:41	8:45	8:49
9A	8:52	9:01	9:06	9:11	9:15	9:19
9A	9:22	9:31	9:36	9:41	9:45	9:49
9A	9:46	9:58	10:04	10:10	10:15	10:20
9A	10:16	10:28	10:34	10:40	10:45	10:50
9A	10:46	10:58	11:04	11:10	11:15	11:20
9A	11:16	11:28	11:34	11:40	11:45	11:50
9A	11:46	11:58	12:04	12:10	12:15	12:20
PM Service — Servicio vespertino						
9A	12:16	12:26	12:31	12:37	12:42	12:47
9A	12:46	12:56	1:01	1:07	1:12	1:17
9A	1:16	1:26	1:31	1:37	1:42	1:47
9A	1:46	1:56	2:01	2:07	2:12	2:17
9A	2:16	2:26	2:31	2:37	2:42	2:47
9A	2:46	2:56	3:01	3:07	3:12	3:17
9A	3:16	3:26	3:31	3:37	3:42	3:47
9A	3:45	3:56	4:02	4:09	4:15	4:19
9A	4:15	4:26	4:32	4:39	4:45	4:49
9A	4:45	4:56	5:02	5:09	5:15	5:19
9A	5:15	5:26	5:32	5:39	5:45	5:49
9A	5:46	5:57	6:03	6:10	6:16	6:20
9A	6:10	6:21	6:27	6:34	6:40	6:44
9A	6:52	7:02	7:07	7:13	7:17	7:21
9A	7:22	7:32	7:37	7:43	7:47	7:51
9A	7:52	8:02	8:07	8:13	8:17	8:21
9A	8:22	8:32	8:37	8:43	8:47	8:51
9A	8:52	9:02	9:07	9:13	9:17	9:21
9A	9:23	9:33	9:38	9:44	9:48	9:52
9A	9:59	10:09	10:14	10:20	10:24	10:28
9A	10:23	10:33	10:38	10:44	10:48	10:52
9A	10:53	11:03	11:08	11:14	11:18	11:22
9A	11:28	11:36	11:40	11:46	11:50	11:54
After Midnight Service — Servicio después de la medianoche						
9A	12:30	12:38	12:42	12:48	12:52	12:56
9A/	1:30	1:38	1:42	1:48	-	-

On four Federal holidays, Columbus Day, Veterans' Day, Martin L. King Day, and Presidents' Day, Metrobus will run on a Saturday supplemental schedule. On these holidays, all Saturday trips will operate.

Saturday Southbound — En sábados con dirección al sur

Route Number	Pentagon Metro	S. Eads & 18th Sts.	Jefferson Davis Hwy. & E. Lynhaven Dr.	Powhatan St. & Bashford La.	Washington & King Sts.	HUNTINGTON (North) Metro
AM Service — Servicio matutino						
9A	5:30	5:34	5:39	5:43	5:48	5:56
9A	6:00	6:04	6:09	6:14	6:19	6:28
9A	6:30	6:34	6:39	6:44	6:49	6:58
9A	7:00	7:04	7:09	7:14	7:19	7:28
9A	7:30	7:34	7:39	7:44	7:49	7:58
9A	8:00	8:04	8:09	8:14	8:19	8:28
9A	8:30	8:34	8:39	8:44	8:49	8:58
9A	9:03	9:07	9:12	9:17	9:22	9:31
9A	9:30	9:34	9:40	9:47	9:52	10:02
9A	10:00	10:04	10:10	10:17	10:22	10:32
9A	10:30	10:34	10:40	10:47	10:52	11:02
9A	11:00	11:04	11:10	11:17	11:22	11:32
9A	11:30	11:34	11:40	11:47	11:52	12:02
PM Service — Servicio vespertino						
9A	12:00	12:04	12:09	12:17	12:23	12:36
9A	12:30	12:34	12:39	12:47	12:53	1:06
9A	1:00	1:04	1:09	1:17	1:23	1:36
9A	1:30	1:34	1:39	1:47	1:53	2:06
9A	2:00	2:04	2:09	2:17	2:23	2:36
9A	2:30	2:34	2:39	2:47	2:53	3:06
9A	3:00	3:04	3:09	3:17	3:23	3:36
9A	3:30	3:34	3:39	3:49	3:54	4:06
9A	4:00	4:04	4:09	4:19	4:24	4:36
9A	4:30	4:34	4:39	4:49	4:54	5:06
9A	5:00	5:04	5:09	5:19	5:24	5:36
9A	5:30	5:34	5:39	5:49	5:54	6:06
9A	6:02	6:07	6:12	6:19	6:24	6:35
9A	6:32	6:37	6:42	6:49	6:54	7:05
9A	7:02	7:07	7:12	7:19	7:24	7:35
9A	7:32	7:37	7:42	7:49	7:54	8:05
9A	7:57	8:02	8:07	8:14	8:19	8:30
9A	8:32	8:37	8:42	8:49	8:54	9:05
9A	9:02	9:07	9:12	9:19	9:24	9:35
9A	9:32	9:37	9:42	9:49	9:54	10:05
9A	10:02	10:07	10:12	10:19	10:24	10:35
9A	10:32	10:37	10:42	10:49	10:54	11:05
9A	11:02	11:07	11:12	11:19	11:24	11:35
After Midnight Service — Servicio después de la medianoche						
9A	12:00	12:04	12:09	12:14	12:18	12:26
9A	1:00	1:04	1:09	1:14	1:18	1:26

On four Federal holidays, Columbus Day, Veterans' Day, Martin L. King Day, and Presidents' Day, Metrobus will run on a Saturday supplemental schedule. On these holidays, all Saturday trips will operate.

9A,E
Huntington - Pentagon Line

Sunday Northbound
En domingo con dirección al norte

Route Number	Huntington (North)	Washington & King Sts.	Powhatan St. & Bashford La.	Jefferson Davis Hwy. & E. Reed Ave. (POTOMAC YARD)	S. Eads & 18th Sts.	PENTAGON
AM Service — Servicio matutino						
9A	5:25	5:32	5:36	5:40	5:45	5:49
9A	6:30	6:37	6:41	6:45	6:50	6:54
9A	7:30	7:37	7:41	7:45	7:50	7:54
9A	8:30	8:39	8:45	8:50	8:55	8:59
9A	9:10	9:19	9:25	9:30	9:35	9:39
9A	9:50	9:59	10:05	10:10	10:15	10:19
9A	10:30	10:41	10:46	10:52	10:57	11:02
9A	11:10	11:21	11:26	11:32	11:37	11:42
9A	11:50	12:01	12:06	12:12	12:17	12:22
PM Service — Servicio vespertino						
9A	12:30	12:41	12:46	12:52	12:57	1:02
9A	1:10	1:21	1:26	1:32	1:37	1:42
9A	1:50	2:01	2:06	2:12	2:17	2:22
9A	2:30	2:41	2:46	2:52	2:57	3:02
9A	3:10	3:21	3:26	3:32	3:37	3:42
9A	3:50	4:01	4:06	4:12	4:17	4:22
9A	4:30	4:41	4:46	4:52	4:57	5:02
9A	5:10	5:21	5:26	5:32	5:37	5:42
9A	5:50	6:01	6:06	6:12	6:17	6:22
9A	6:30	6:38	6:43	6:48	6:51	6:55
9A	7:10	7:18	7:23	7:28	7:31	7:35
9A	7:54	8:02	8:07	8:12	8:15	8:19
9A	8:38	8:46	8:51	8:56	8:59	9:03
9A	9:22	9:30	9:35	9:40	9:43	9:47
9A	10:25	10:33	10:38	10:43	10:46	10:50
9A	11:30	11:39	11:43	11:48	11:52	11:55
After Midnight Service — Servicio después de la medianoche						
9A/	12:35	12:44	12:48	12:53	-	-

Sunday Southbound
En domingo con dirección al sur

Route Number	Pentagon	S. Eads & 18th Sts.	Jefferson Davis Hwy. & E. Lynhaven Dr.	Powhatan St. & Bashford La.	Washington & King Sts.	HUNTINGTON (North)
AM Service — Servicio matutino						
9A	5:00	5:03	5:07	5:11	5:14	5:21
9A	6:00	6:04	6:08	6:12	6:16	6:25
9A	7:00	7:04	7:08	7:12	7:16	7:25
9A	8:00	8:04	8:08	8:12	8:16	8:25
9A	9:05	9:09	9:13	9:18	9:23	9:33
9A	9:49	9:53	9:57	10:02	10:07	10:17
9A	10:29	10:33	10:38	10:44	10:49	10:59
9A	11:09	11:13	11:18	11:24	11:29	11:39
9A	11:49	11:53	11:58	12:04	12:09	12:19
PM Service — Servicio vespertino						
9A	12:29	12:34	12:40	12:48	12:54	1:04
9A	1:09	1:14	1:20	1:28	1:34	1:44
9A	1:49	1:54	2:00	2:08	2:14	2:24
9A	2:29	2:34	2:40	2:48	2:54	3:04
9A	3:09	3:14	3:20	3:28	3:34	3:44
9A	3:49	3:54	4:00	4:08	4:14	4:24
9A	4:29	4:34	4:40	4:48	4:54	5:04
9A	5:09	5:14	5:20	5:28	5:34	5:44
9A	5:49	5:54	6:00	6:08	6:14	6:24
9A	6:29	6:33	6:38	6:44	6:49	6:59
9A	7:09	7:13	7:18	7:24	7:29	7:39
9A	7:54	7:58	8:03	8:09	8:14	8:24
9A	8:46	8:50	8:55	9:01	9:06	9:16
9A	9:51	9:55	10:00	10:06	10:11	10:19
9A	10:56	11:00	11:05	11:11	11:16	11:24
After Midnight Service — Servicio después de la medianoche						
9A	12:01	12:05	12:10	12:16	12:21	12:29

How to use this

- ➤ Use the map to find the stops closest to where you will get on and off the bus.
- ➤ Select the schedule (Weekday, Saturday, Sunday) for when you will travel. Along the top of the schedule, find the stop at or nearest the point where you will get on the bus. Follow that column down to the time you want to leave.
- ➤ Use the same method to find the times the bus is scheduled to arrive at the stop where you will get off the bus.
- ➤ If the bus stop is not listed, use the time shown for the bus stop before it as the time to wait at the stop.
- ➤ The end-of-the-line or last stop is listed in ALL CAPS on the schedule.

Cómo Usar este Horario

- ➤ Use este mapa para localizar las paradas más cercanas a donde se subirá y bajará del autobús.
- ➤ Seleccione el horario (Entre semana, sábado, domingo) de cuando viajará. A lo largo de la parte superior del horario, localice la parada o el punto más cercano a la parada en la que se subirá al autobús. Siga esa columna hacia abajo hasta la hora en la que desee salir.
- ➤ Utilice el mismo método para localizar las horas en que el autobús está programado para llegar a la parada en donde desea bajarse del autobús.
- ➤ Si la parada del autobús no está listada use la hora que se muestra en la parada anterior como la hora de espera en la parada.
- ➤ El final de la ruta o la última parada del autobús aparece en letras MAYÚSCULAS en el horario.

METROBUS - VA

9A,B,E

Huntington - Potomac Yard - Pentagon Line

Serves these locations/Brinda servicio a estas ubicaciones

Huntington station (9A)
Hunting Towers (9B)
Downtown Alexandria (9A,B)
Del Ray (9E)
Potomac Yard Center (9A,B,E)
Crystal City (Jefferson Davis Hwy.) (9A,E)
Crystal City station (9B)
Pentagon station (9A,E)

Schedule 9-26-04

Washington Metropolitan Area Transit Authority

A District of Columbia, Maryland and Virginia Transit Partnership

Huntington-Potomac Yard-Pentagon Line
Routes 9A, B, E

For route and schedule information
Call 202-637-7000
www.metroopensdoors.com

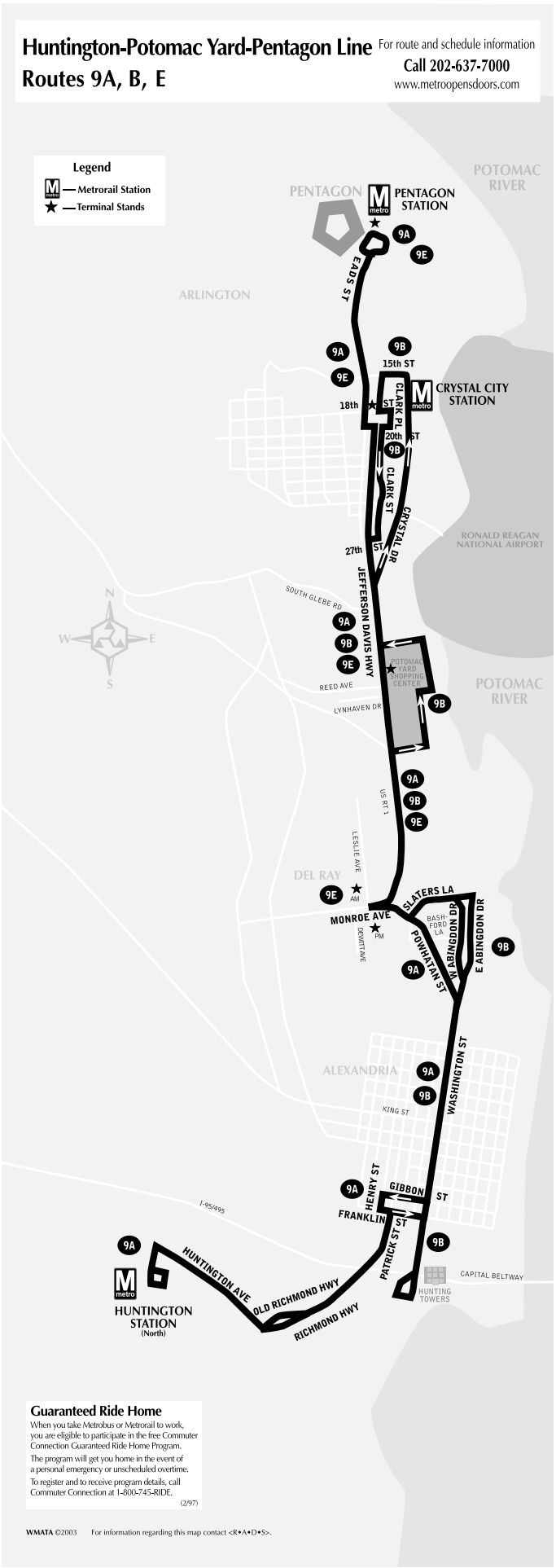

Guaranteed Ride Home

When you take Metrobus or Metrorail to work, you are eligible to participate in the free Commuter Connection Guaranteed Ride Home Program.

The program will get you home in the event of a personal emergency or unscheduled overtime.

To register and to receive program details, call Commuter Connection at 1-800-745-RIDE.

(2/97)

WMATA ©2003 For information regarding this map contact <R•A•D•S>.

9A,B,E

Huntington - Potomac Yard - Pentagon Line

Saturday Northbound — En sábados con dirección al norte

Route Number	Huntington (North)	Washington & King Sts.	Powhatan St. & Bashford La.	Jefferson Davis Hwy. & E. Reed Ave. (POTOMAC YARD)	S. Eads & 18th Sts.	PENTAGON
AM Service — Servicio matutino						
♿ **9A**	5:24	5:32	5:36	5:42	5:46	5:50
♿ **9A**	5:52	6:01	6:06	6:11	6:15	6:19
♿ **9A**	6:22	6:31	6:36	6:41	6:45	6:49
♿ **9A**	6:52	7:01	7:06	7:11	7:15	7:19
♿ **9A**	7:22	7:31	7:36	7:41	7:45	7:49
♿ **9A**	7:52	8:01	8:06	8:11	8:15	8:19
♿ **9A**	8:22	8:31	8:36	8:41	8:45	8:49
♿ **9A**	8:52	9:01	9:06	9:11	9:15	9:19
♿ **9A**	9:22	9:31	9:36	9:41	9:45	9:49
♿ **9A**	9:46	9:58	10:04	10:10	10:15	10:20
♿ **9A**	10:16	10:28	10:34	10:40	10:45	10:50
♿ **9A**	10:46	10:58	11:04	11:10	11:15	11:20
♿ **9A**	11:16	11:28	11:34	11:40	11:45	11:50
♿ **9A**	11:46	11:58	12:04	12:10	12:15	12:20
PM Service — Servicio vespertino						
♿ **9A**	12:16	12:26	12:31	12:37	12:42	12:47
♿ **9A**	12:46	12:56	1:01	1:07	1:12	1:17
♿ **9A**	1:16	1:26	1:31	1:37	1:42	1:47
♿ **9A**	1:46	1:56	2:01	2:07	2:12	2:17
♿ **9A**	2:16	2:26	2:31	2:37	2:42	2:47
♿ **9A**	2:46	2:56	3:01	3:07	3:12	3:17
♿ **9A**	3:16	3:26	3:31	3:37	3:42	3:47
♿ **9A**	3:45	3:56	4:02	4:09	4:15	4:19
♿ **9A**	4:15	4:26	4:32	4:39	4:45	4:49
♿ **9A**	4:45	4:56	5:02	5:09	5:15	5:19
♿ **9A**	5:15	5:26	5:32	5:39	5:45	5:49
♿ **9A**	5:46	5:57	6:03	6:10	6:16	6:20
♿ **9A**	6:10	6:21	6:27	6:34	6:40	6:44
♿ **9A**	6:52	7:02	7:07	7:13	7:17	7:21
♿ **9A**	7:22	7:32	7:37	7:43	7:47	7:51
♿ **9A**	7:52	8:02	8:07	8:13	8:17	8:21
♿ **9A**	8:22	8:32	8:37	8:43	8:47	8:51
♿ **9A**	8:52	9:02	9:07	9:13	9:17	9:21
♿ **9A**	9:23	9:33	9:38	9:44	9:48	9:52
♿ **9A**	9:59	10:09	10:14	10:20	10:24	10:28
♿ **9A**	10:23	10:33	10:38	10:44	10:48	10:52
♿ **9A**	10:53	11:03	11:08	11:14	11:18	11:22
♿ **9A**	11:28	11:36	11:40	11:46	11:50	11:54
After Midnight Service — Servicio después de la medianoche						
♿ **9A**	12:30	12:38	12:42	12:48	12:52	12:56
♿ **9A/**	1:30	1:38	1:42	1:48	-	-

♿ — *Trip operates with wheelchair-accessible or lift-equipped bus.*
Los autobuses son accesibles a sillas de ruedas o tienen equipo elevador.

Saturday Southbound — En sábados con dirección al sur

Route Number	Pentagon	S. Eads & 18th Sts.	Jefferson Davis Hwy. & E. Lynhaven Dr.	Powhatan St. & Bashford La.	Washington & King Sts.	HUNTINGTON (North)
AM Service — Servicio matutino						
♿ **9A**	5:30	5:34	5:39	5:43	5:48	5:56
♿ **9A**	6:00	6:04	6:09	6:14	6:19	6:28
♿ **9A**	6:30	6:34	6:39	6:44	6:49	6:58
♿ **9A**	7:00	7:04	7:09	7:14	7:19	7:28
♿ **9A**	7:30	7:34	7:39	7:44	7:49	7:58
♿ **9A**	8:00	8:04	8:09	8:14	8:19	8:28
♿ **9A**	8:30	8:34	8:39	8:44	8:49	8:58
♿ **9A**	9:03	9:07	9:12	9:17	9:22	9:31
♿ **9A**	9:30	9:34	9:40	9:47	9:52	10:02
♿ **9A**	10:00	10:04	10:10	10:17	10:22	10:32
♿ **9A**	10:30	10:34	10:40	10:47	10:52	11:02
♿ **9A**	11:00	11:04	11:10	11:17	11:22	11:32
♿ **9A**	11:30	11:34	11:40	11:47	11:52	12:02
PM Service — Servicio vespertino						
♿ **9A**	12:00	12:04	12:09	12:17	12:23	12:36
♿ **9A**	12:30	12:34	12:39	12:47	12:53	1:06
♿ **9A**	1:00	1:04	1:09	1:17	1:23	1:36
♿ **9A**	1:30	1:34	1:39	1:47	1:53	2:06
♿ **9A**	2:00	2:04	2:09	2:17	2:23	2:36
♿ **9A**	2:30	2:34	2:39	2:47	2:53	3:06
♿ **9A**	3:00	3:04	3:09	3:17	3:23	3:36
♿ **9A**	3:30	3:34	3:39	3:49	3:54	4:06
♿ **9A**	4:00	4:04	4:09	4:19	4:24	4:36
♿ **9A**	4:30	4:34	4:39	4:49	4:54	5:06
♿ **9A**	5:00	5:04	5:09	5:19	5:24	5:36
♿ **9A**	5:30	5:34	5:39	5:49	5:54	6:06
♿ **9A**	6:02	6:07	6:12	6:19	6:24	6:35
♿ **9A**	6:32	6:37	6:42	6:49	6:54	7:05
♿ **9A**	7:02	7:07	7:12	7:19	7:24	7:35
♿ **9A**	7:32	7:37	7:42	7:49	7:54	8:05
♿ **9A**	7:57	8:02	8:07	8:14	8:19	8:30
♿ **9A**	8:32	8:37	8:42	8:49	8:54	9:05
♿ **9A**	9:02	9:07	9:12	9:19	9:24	9:35
♿ **9A**	9:32	9:37	9:42	9:49	9:54	10:05
♿ **9A**	10:02	10:07	10:12	10:19	10:24	10:35
♿ **9A**	10:32	10:37	10:42	10:49	10:54	11:05
♿ **9A**	11:02	11:07	11:12	11:19	11:24	11:35
After Midnight Service — Servicio después de la medianoche						
♿ **9A**	12:00	12:04	12:09	12:14	12:18	12:26
♿ **9A**	1:00	1:04	1:09	1:14	1:18	1:26
♿ **9A**	1:30	1:34	1:39	1:44	1:48	1:56
♿ **9A**	2:30	2:34	2:39	2:44	2:48	2:56
♿ **9A**	3:30	3:34	3:39	3:44	3:48	3:56

♿ — *Trip operates with wheelchair-accessible or lift-equipped bus.*
Los autobuses son accesibles a sillas de ruedas o tienen equipo elevador.

9A,B,E

Huntington - Potomac Yard - Pentagon Line

Weekday Northbound —
Entre semana con dirección al Norte

Route Number	Huntington (North)	Hunting Towers	Washington & King Sts.	Monroe & Dewitt Aves	Powhatan St. & Bashford La.	Slaters La. & Abingdon Dr.	Potomac Yard Center	Jefferson Davis Hwy. & E. Reed Ave. (POTOMAC YARD)	Clark Pl. & 18th St. (CRYSTAL CITY)	S. Eads & 18th Sts.	PENTAGON
AM Service — Servicio matutino											
♿ **9A**	4:30	-	4:38	-	4:42	-	-	4:47	-	4:51	4:55
♿ **9A**	5:00	-	5:08	-	5:12	-	-	5:17	-	5:21	5:25
♿ **9A**	5:21	-	5:30	-	5:35	-	-	5:43	-	5:50	5:56
♿ **9A**	5:50	-	5:59	-	6:04	-	-	6:12	-	6:19	6:25
♿ **9A**	6:23	-	6:32	-	6:37	-	-	6:45	-	6:52	6:58
♿ **9B**	-	6:32	6:38	-	-	6:44	6:50	-	6:59	-	-
♿ **9A**	6:50	-	7:02	-	7:08	-	-	7:17	-	7:25	7:32
♿ **9B**	-	7:10	7:15	-	-	7:21	7:26	-	7:35	-	-
♿ **9A**	7:20	-	7:32	-	7:38	-	-	7:47	-	7:55	8:02
♿ **9B**	-	7:46	7:51	-	-	7:57	8:02	-	8:11	-	-
♿ **9A**	7:52	-	8:06	-	8:13	-	-	8:19	-	8:26	8:30
♿ **9B**	-	8:23	8:28	-	-	8:34	8:38	-	8:46	-	-
♿ **9A**	8:22	-	8:36	-	8:43	-	-	8:49	-	8:56	9:00
♿ **9B**	-	8:58	9:03	-	-	9:09	9:13	-	9:21	-	-
♿ **9A**	8:53	-	9:07	-	9:14	-	-	9:20	-	9:27	9:31
♿ **9A**	9:25	-	9:39	-	9:46	-	-	9:52	-	9:59	10:03
♿ **9B**	-	9:34	9:39	-	-	9:45	9:49	-	9:57	-	-
♿ **9A**	9:49	-	10:00	-	10:06	-	-	10:13	-	10:19	10:23
♿ **9B**	-	10:10	10:15	-	-	10:20	10:24	-	10:33	-	-
♿ **9A**	10:19	-	10:30	-	10:36	-	-	10:43	-	10:49	10:53
♿ **9B**	-	10:46	10:51	-	-	10:56	11:00	-	11:09	-	-
♿ **9A**	10:49	-	11:00	-	11:06	-	-	11:13	-	11:19	11:23
♿ **9B**	-	11:22	11:27	-	-	11:32	11:36	-	11:45	-	-
♿ **9A**	11:19	-	11:30	-	11:36	-	-	11:43	-	11:49	11:53
♿ **9A**	11:49	-	12:00	-	12:06	-	-	12:13	-	12:19	12:23
♿ **9B**	-	11:58	12:03	-	-	12:08	12:12	-	12:21	-	-
PM Service — Servicio vespertino											
♿ **9A**	12:19	-	12:30	-	12:36	-	-	12:43	-	12:49	12:53
♿ **9B**	-	12:34	12:39	-	-	12:44	12:48	-	12:57	-	-
♿ **9A**	12:49	-	1:00	-	1:06	-	-	1:13	-	1:19	1:23
♿ **9B**	-	1:10	1:15	-	-	1:20	1:24	-	1:33	-	-
♿ **9A**	1:19	-	1:30	-	1:36	-	-	1:43	-	1:49	1:53
♿ **9B**	-	1:44	1:49	-	-	1:54	2:00	-	2:09	-	-
♿ **9A**	1:47	-	1:59	-	2:06	-	-	2:14	-	2:20	2:25
♿ **9B**	-	2:20	2:25	-	-	2:30	2:36	-	2:45	-	-
♿ **9A**	2:17	-	2:29	-	2:36	-	-	2:44	-	2:50	2:55
♿ **9A**	2:47	-	2:59	-	3:06	-	-	3:14	-	3:20	3:25
♿ **9B**	-	2:56	3:01	-	-	3:06	3:12	-	3:21	-	-
♿ **9A**	3:17	-	3:29	-	3:36	-	-	3:44	-	3:50	3:55
♿ **9B**	-	3:32	3:37	-	-	3:42	3:48	-	3:57	-	-
♿ **9A**	3:45	-	3:56	-	4:03	-	-	4:10	-	4:17	4:23
♿ **9B**	-	4:10	4:15	-	-	4:20	4:26	-	4:35	-	-
♿ **9E**	-	-	-	4:16	-	-	-	4:22	-	4:29	4:35
♿ **9A**	4:15	-	4:26	-	4:33	-	-	4:40	-	4:47	4:53
♿ **9E**	-	-	-	4:51	-	-	-	4:57	-	5:04	5:10
♿ **9B**	-	4:46	4:51	-	-	4:56	5:02	-	5:11	-	-
♿ **9E**	-	-	-	5:01	-	-	-	5:07	-	5:14	5:20
♿ **9A**	4:45	-	4:56	-	5:03	-	-	5:10	-	5:17	5:23
♿ **9E**	-	-	-	5:25	-	-	-	5:30	-	5:37	5:42
♿ **9E**	-	-	-	5:30	-	-	-	5:35	-	5:42	5:47

♿ *— Trip operates with wheelchair-accessible or lift-equipped bus.*
Los autobuses son accesibles a sillas de ruedas o tienen equipo elevador.

9A,B,E

Huntington - Potomac Yard - Pentagon Line

Weekday Northbound —
Entre semana con dirección al Norte

Route Number	Huntington (North)	Hunting Towers	Washington & King Sts.	Monroe & Dewitt Aves	Powhatan St. & Bashford La.	Slaters La. & Abingdon Dr.	Potomac Yard Center	Jefferson Davis Hwy. & E. Reed Ave. (POTOMAC YARD)	Clark Pl. & 18th St. (CRYSTAL CITY)	S. Eads & 18th Sts.	PENTAGON
PM Service — Servicio vespertino											
♿ **9A**	5:14	-	5:24	-	5:31	-	-	5:38	-	5:45	5:50
♿ **9B**	-	5:25	5:29	-	-	5:34	5:39	-	5:47	-	-
♿ **9A**	5:44	-	5:54	-	6:01	-	-	6:08	-	6:15	6:20
♿ **9E**	-	-	-	6:04	-	-	-	6:09	-	6:16	6:21
♿ **9B**	-	6:00	6:04	-	-	6:09	6:14	-	6:22	-	-
♿ **9A**	6:16	-	6:26	-	6:33	-	-	6:40	-	6:47	6:52
♿ **9B**	-	6:35	6:39	-	-	6:44	6:49	-	6:57	-	-
♿ **9A**	6:46	-	6:56	-	7:03	-	-	7:10	-	7:17	7:22
♿ **9B**	-	7:11	7:15	-	-	7:20	7:25	-	7:33	-	-
♿ **9A**	7:20	-	7:30	-	7:35	-	-	7:42	-	7:47	7:51
♿ **9B**	-	7:47	7:51	-	-	7:56	8:01	-	8:09	-	-
♿ **9A**	7:53	-	8:03	-	8:08	-	-	8:15	-	8:20	8:24
♿ **9B**	-	8:23	8:27	-	-	8:32	8:37	-	8:45	-	-
♿ **9A**	8:23	-	8:33	-	8:37	-	-	8:43	-	8:47	8:51
♿ **9A**	8:56	-	9:06	-	9:10	-	-	9:16	-	9:20	9:24
♿ **9A**	9:21	-	9:31	-	9:35	-	-	9:41	-	9:45	9:49
♿ **9A**	9:51	-	10:01	-	10:05	-	-	10:11	-	10:15	10:19
♿ **9A**	10:21	-	10:31	-	10:35	-	-	10:41	-	10:45	10:49
♿ **9A**	10:55	-	11:03	-	11:07	-	-	11:13	-	11:17	11:21
♿ **9A**	11:25	-	11:33	-	11:37	-	-	11:43	-	11:47	11:51
♿ **9A**	11:55	-	12:03	-	12:07	-	-	12:13	-	12:17	12:21
After Midnight Service — Servicio después de la medianoche											
♿ **9A**	12:36	-	12:44	-	12:48	-	-	12:53	-	12:57	1:01
♿ **9A/**	1:37	-	1:45	-	1:49	-	-	1:55	-	-	-

♿ — *Trip operates with wheelchair-accessible or lift-equipped bus.*
Los autobuses son accesibles a sillas de ruedas o tienen equipo elevador.

9A,B,E

Huntington - Potomac Yard - Pentagon Line

Weekday Southbound — Entre semana con dirección al sur

Route Number	Pentagon	S. Eads & 18th Sts.	Clark Pl. & 18th St. (Crystal City)	Jefferson Davis Hwy. & E. Lynhaven Dr.	Potomac Yard Center	Slaters La. & Abingdon Dr.	Powhatan St. & Bashford La.	Monroe & Leslie Aves. (DEL RAY)	Washington & King Sts.	HUNTING TOWERS	HUNTINGTON (North)
AM Service — Servicio matutino											
♿ **9A**	5:08	5:12	-	5:17	-	-	5:23	-	5:28	-	5:37
♿ **9A**	5:38	5:42	-	5:47	-	-	5:53	-	5:58	-	6:07
♿ **9A**	6:05	6:09	-	6:14	-	-	6:20	-	6:25	-	6:34
♿ **9A**	6:30	6:35	-	6:42	-	-	6:49	-	6:54	-	7:04
♿ **9E**	6:40	6:45	-	6:52	-	-	-	6:56	-	-	-
♿ **9E**	6:55	7:00	-	7:07	-	-	-	7:11	-	-	-
♿ **9A**	7:03	7:08	-	7:15	-	-	7:22	-	7:27	-	7:37
♿ **9B**	-	-	7:06	7:19	7:21	7:28	-	-	7:34	7:39	-
♿ **9E**	7:15	7:20	-	7:27	-	-	-	7:31	-	-	-
♿ **9E**	7:25	7:30	-	7:37	-	-	-	7:41	-	-	-
♿ **9A**	7:33	7:38	-	7:45	-	-	7:52	-	7:57	-	8:07
♿ **9B**	-	-	7:42	7:55	7:57	8:04	-	-	8:10	8:16	-
♿ **9E**	7:45	7:50	-	7:57	-	-	-	8:01	-	-	-
♿ **9A**	8:12	8:18	-	8:24	-	-	8:30	-	8:35	-	8:47
♿ **9B**	-	-	8:18	8:31	8:33	8:40	-	-	8:46	8:52	-
♿ **9A**	8:37	8:43	-	8:49	-	-	8:55	-	9:00	-	9:12
♿ **9B**	-	-	8:54	9:06	9:08	9:13	-	-	9:18	9:25	-
♿ **9A**	9:02	9:08	-	9:14	-	-	9:21	-	9:26	-	9:38
♿ **9B**	-	-	9:30	9:42	9:44	9:49	-	-	9:54	10:01	-
♿ **9A**	9:32	9:38	-	9:44	-	-	9:51	-	9:56	-	10:08
♿ **9A**	10:02	10:08	-	10:14	-	-	10:21	-	10:26	-	10:38
♿ **9B**	-	-	10:06	10:18	10:20	10:25	-	-	10:30	10:37	-
♿ **9A**	10:32	10:38	-	10:44	-	-	10:51	-	10:56	-	11:08
♿ **9B**	-	-	10:42	10:54	10:56	11:01	-	-	11:06	11:13	-
♿ **9A**	11:02	11:08	-	11:14	-	-	11:21	-	11:26	-	11:38
♿ **9B**	-	-	11:18	11:30	11:32	11:38	-	-	11:44	11:51	-
♿ **9A**	11:30	11:36	-	11:44	-	-	11:50	-	11:56	-	12:09
♿ **9B**	-	-	11:54	12:06	12:08	12:14	-	-	12:20	12:27	-
PM Service — Servicio vespertino											
♿ **9A**	12:00	12:06	-	12:14	-	-	12:20	-	12:26	-	12:39
♿ **9B**	-	-	12:30	12:42	12:44	12:50	-	-	12:56	1:03	-
♿ **9A**	12:30	12:36	-	12:44	-	-	12:50	-	12:56	-	1:09
♿ **9A**	1:00	1:06	-	1:14	-	-	1:20	-	1:26	-	1:39
♿ **9B**	-	-	1:06	1:18	1:20	1:26	-	-	1:32	1:39	-
♿ **9A**	1:30	1:36	-	1:44	-	-	1:50	-	1:56	-	2:09
♿ **9B**	-	-	1:42	1:54	1:56	2:02	-	-	2:08	2:15	-
♿ **9A**	2:00	2:06	-	2:14	-	-	2:20	-	2:26	-	2:39
♿ **9B**	-	-	2:18	2:30	2:32	2:38	-	-	2:44	2:51	-
♿ **9A**	2:30	2:36	-	2:44	-	-	2:50	-	2:56	-	3:09
♿ **9B**	-	-	2:54	3:06	3:08	3:14	-	-	3:20	3:27	-
♿ **9A**	3:00	3:06	-	3:14	-	-	3:20	-	3:26	-	3:39
♿ **9B**	-	-	3:30	3:42	3:44	3:50	-	-	3:56	4:03	-
♿ **9A**	3:30	3:36	-	3:44	-	-	3:50	-	3:56	-	4:09
♿ **9A**	4:00	4:06	-	4:14	-	-	4:20	-	4:26	-	4:39
♿ **9B**	-	-	4:06	4:20	4:22	4:28	-	-	4:35	4:43	-
♿ **9A**	4:24	4:32	-	4:41	-	-	4:48	-	4:54	-	5:09
♿ **9B**	-	-	4:42	4:56	4:58	5:04	-	-	5:11	5:19	-
♿ **9A**	4:54	5:02	-	5:11	-	-	5:18	-	5:24	-	5:39
♿ **9B**	-	-	5:18	5:32	5:34	5:40	-	-	5:47	5:55	-
♿ **9A**	5:24	5:32	-	5:41	-	-	5:48	-	5:54	-	6:09
♿ **9B**	-	-	5:54	6:08	6:10	6:16	-	-	6:23	6:31	-

♿ *—Trip operates with wheelchair-accessible or lift-equipped bus.*
Los autobuses son accesibles a sillas de ruedas o tienen equipo elevador.

❍ *—Trip operates Friday only, with wheelchair-accessible or lift-equipped bus.*
Los autobuses funcionan solamente el viernes y tienen acceso a sillas de ruedas o tienen equipo elevador.

9A,B,E

Huntington - Potomac Yard - Pentagon Line

Weekday Southbound — Entre semana con dirección al sur

Route Number	Pentagon Metro	S. Eads & 18th Sts.	Clark Pl. & 18th St. (Crystal City) Metro	Jefferson Davis Hwy. & E. Lynhaven Dr.	Potomac Yard Center	Slaters La. & Abingdon Dr.	Powhatan St. & Bashford La.	Monroe & Leslie Aves. (DEL RAY)	Washington & King Sts.	HUNTING TOWERS	HUNTINGTON (North) Metro
PM Service — Servicio vespertino											
♿ **9A**	5:55	6:03	-	6:12	-	-	6:19	-	6:25	-	6:40
♿ **9A**	6:25	6:33	-	6:42	-	-	6:49	-	6:55	-	7:10
♿ **9B**	-	-	6:30	6:44	6:46	6:52	-	-	6:59	7:07	-
♿ **9A**	6:55	7:01	-	7:08	-	-	7:17	-	7:25	-	7:39
♿ **9B**	-	-	7:06	7:19	7:21	7:27	-	-	7:34	7:41	-
♿ **9A**	7:25	7:31	-	7:38	-	-	7:47	-	7:55	-	8:09
♿ **9B**	-	-	7:43	7:56	7:58	8:04	-	-	8:11	8:18	-
♿ **9A**	7:55	8:01	-	8:08	-	-	8:17	-	8:25	-	8:39
♿ **9B**	-	-	8:18	8:30	8:32	8:38	-	-	8:43	8:50	-
♿ **9A**	8:31	8:36	-	8:42	-	-	8:48	-	8:53	-	9:04
♿ **9A**	9:01	9:06	-	9:12	-	-	9:18	-	9:23	-	9:34
♿ **9A**	9:31	9:36	-	9:42	-	-	9:48	-	9:53	-	10:04
♿ **9A**	10:07	10:12	-	10:18	-	-	10:24	-	10:29	-	10:40
♿ **9A**	10:37	10:42	-	10:48	-	-	10:54	-	10:59	-	11:10
♿ **9A**	11:05	11:10	-	11:16	-	-	11:20	-	11:25	-	11:33
After Midnight Service — Servicio después de la medianoche											
♿ **9A**	12:00	12:05	-	12:11	-	-	12:15	-	12:20	-	12:28
♿ **9A**	1:06	1:11	-	1:17	-	-	1:21	-	1:26	-	1:34
❍ **9A**	1:30	1:35	-	1:41	-	-	1:45	-	1:50	-	1:58
❍ **9A**	2:30	2:35	-	2:41	-	-	2:45	-	2:50	-	2:58
❍ **9A**	3:30	3:35	-	3:41	-	-	3:45	-	3:50	-	3:58

♿ *—Trip operates with wheelchair-accessible or lift-equipped bus.*
Los autobuses son accesibles a sillas de ruedas o tienen equipo elevador.

❍ *—Trip operates Friday only, with wheelchair-accessible or lift-equipped bus.*
Los autobuses funcionan solamente el viernes y tienen acceso a sillas de ruedas o tienen equipo elevador.

9A,B,E

Huntington - Potomac Yard - Pentagon Line

Sunday Northbound
En domingo con dirección al norte

Route Number	Huntington (North)	Washington & King Sts.	Powhatan St. & Bashford La.	Jefferson Davis Hwy. & E. Reed Ave. (POTOMAC YARD)	S. Eads & 18th Sts.	PENTAGON
AM Service — Servicio matutino						
♿ **9A**	5:25	5:32	5:36	5:40	5:45	5:49
♿ **9A**	6:30	6:37	6:41	6:45	6:50	6:54
♿ **9A**	7:30	7:37	7:41	7:45	7:50	7:54
♿ **9A**	8:30	8:39	8:45	8:50	8:55	8:59
♿ **9A**	9:10	9:19	9:25	9:30	9:35	9:39
♿ **9A**	9:50	9:59	10:05	10:10	10:15	10:19
♿ **9A**	10:30	10:41	10:46	10:52	10:57	11:02
♿ **9A**	11:10	11:21	11:26	11:32	11:37	11:42
♿ **9A**	11:50	12:01	12:06	12:12	12:17	12:22
PM Service — Servicio vespertino						
♿ **9A**	12:30	12:41	12:46	12:52	12:57	1:02
♿ **9A**	1:10	1:21	1:26	1:32	1:37	1:42
♿ **9A**	1:50	2:01	2:06	2:12	2:17	2:22
♿ **9A**	2:30	2:41	2:46	2:52	2:57	3:02
♿ **9A**	3:10	3:21	3:26	3:32	3:37	3:42
♿ **9A**	3:50	4:01	4:06	4:12	4:17	4:22
♿ **9A**	4:30	4:41	4:46	4:52	4:57	5:02
♿ **9A**	5:10	5:21	5:26	5:32	5:37	5:42
♿ **9A**	5:50	6:01	6:06	6:12	6:17	6:22
♿ **9A**	6:30	6:38	6:43	6:48	6:51	6:55
♿ **9A**	7:10	7:18	7:23	7:28	7:31	7:35
♿ **9A**	7:54	8:02	8:07	8:12	8:15	8:19
♿ **9A**	8:38	8:46	8:51	8:56	8:59	9:03
♿ **9A**	9:22	9:30	9:35	9:40	9:43	9:47
♿ **9A**	10:25	10:33	10:38	10:43	10:46	10:50
♿ **9A**	11:30	11:39	11:43	11:48	11:52	11:55
After Midnight Service — Servicio después de la medianoche						
♿ **9A/**	12:35	12:44	12:48	12:53	-	-

♿ *— Trip operates with wheelchair-accessible or lift-equipped bus.*
Los autobuses son accesibles a sillas de ruedas o tienen equipo elevador.

Sunday Southbound
En domingo con dirección al sur

Route Number	Pentagon	S. Eads & 18th Sts.	Jefferson Davis Hwy. & E. Lynhaven Dr.	Powhatan St. & Bashford La.	Washington & King Sts.	HUNTINGTON (North)
AM Service — Servicio matutino						
♿ **9A**	5:00	5:03	5:07	5:11	5:14	5:21
♿ **9A**	6:00	6:04	6:08	6:12	6:16	6:25
♿ **9A**	7:00	7:04	7:08	7:12	7:16	7:25
♿ **9A**	8:00	8:04	8:08	8:12	8:16	8:25
♿ **9A**	9:05	9:09	9:13	9:18	9:23	9:33
♿ **9A**	9:49	9:53	9:57	10:02	10:07	10:17
♿ **9A**	10:29	10:33	10:38	10:44	10:49	10:59
♿ **9A**	11:09	11:13	11:18	11:24	11:29	11:39
♿ **9A**	11:49	11:53	11:58	12:04	12:09	12:19
PM Service — Servicio vespertino						
♿ **9A**	12:29	12:34	12:40	12:48	12:54	1:04
♿ **9A**	1:09	1:14	1:20	1:28	1:34	1:44
♿ **9A**	1:49	1:54	2:00	2:08	2:14	2:24
♿ **9A**	2:29	2:34	2:40	2:48	2:54	3:04
♿ **9A**	3:09	3:14	3:20	3:28	3:34	3:44
♿ **9A**	3:49	3:54	4:00	4:08	4:14	4:24
♿ **9A**	4:29	4:34	4:40	4:48	4:54	5:04
♿ **9A**	5:09	5:14	5:20	5:28	5:34	5:44
♿ **9A**	5:49	5:54	6:00	6:08	6:14	6:24
♿ **9A**	6:29	6:33	6:38	6:44	6:49	6:59
♿ **9A**	7:09	7:13	7:18	7:24	7:29	7:39
♿ **9A**	7:54	7:58	8:03	8:09	8:14	8:24
♿ **9A**	8:46	8:50	8:55	9:01	9:06	9:16
♿ **9A**	9:51	9:55	10:00	10:06	10:11	10:19
♿ **9A**	10:56	11:00	11:05	11:11	11:16	11:24
After Midnight Service — Servicio después de la medianoche						
♿ **9A**	12:01	12:05	12:10	12:16	12:21	12:29

♿ *— Trip operates with wheelchair-accessible or lift-equipped bus.*
Los autobuses son accesibles a sillas de ruedas o tienen equipo elevador.

How to use this timetable

- Use the map to find the stops closest to where you will get on and off the bus.
- Select the schedule (Weekday, Saturday, Sunday) for when you will travel. Along the top of the schedule, find the stop at or nearest the point where you will get on the bus. Follow that column down to the time you want to leave.
- Use the same method to find the times the bus is scheduled to arrive at the stop where you will get off the bus.
- If the bus stop is not listed, use the time shown for the bus stop before it as the time to wait at the stop.
- The end-of-the-line or last stop is listed in ALL CAPS on the schedule.

Cómo Usar este Horario

- Use este mapa para localizar las paradas más cercanas a donde se subirá y bajará del autobús.
- Seleccione el horario (Entre semana, sábado, domingo) de cuando viajará. A lo largo de la parte superior del horario, localice la parada o el punto más cercano a la parada en la que se subirá al autobús. Siga esa columna hacia abajo hasta la hora en la que desee salir.
- Utilice el mismo método para localizar las horas en que el autobús está programado para llegar a la parada en donde desea bajarse del autobús.
- Si la parada del autobús no está listada use la hora que se muestra en la parada anterior como la hora de espera en la parada.
- El final de la ruta o la última parada del autobús aparece en letras MAYÚSCULAS en el horario.

English-Español Effective 3-24-13

10

A, E - Hunting Point-Pentagon Line
B - Hunting Point-Ballston Line

metrobus

Serves these locations-
Brinda servicio a estas ubicaciones

- Hunting Point (10A,B)
- Downtown Alexandria (10A,B)
- Braddock Road station
- Del Ray
- Arlandria
- South Arlington
- Pentagon City (10A – 15th & Joyce Sts.)
- Crystal City VRE Station (10E)
- Pentagon station(10A,E)
- Rosslyn station (10E – Ft. Myer Dr. & Wilson Blvd.)
- Arna Valley (10B)
- Avalon Bay (10B)
- Parkfairfax (10B)
- Shirlington Transit Center (10B)
- Buckingham (10B)
- Ballston Common (10B)
- Ballston-MU station (10B)

www.wmata.com
Information Anytime 202-637-7000 TTY 202-638-3780

Washington Metropolitan Area Transit Authority

A District of Columbia, Maryland and Virginia Transit Partnership

10A,E
Hunting Point-Pentagon Line
10B
Hunting Point-Ballston Line

For route and schedule information
Call 202-637-7000
www.wmata.com

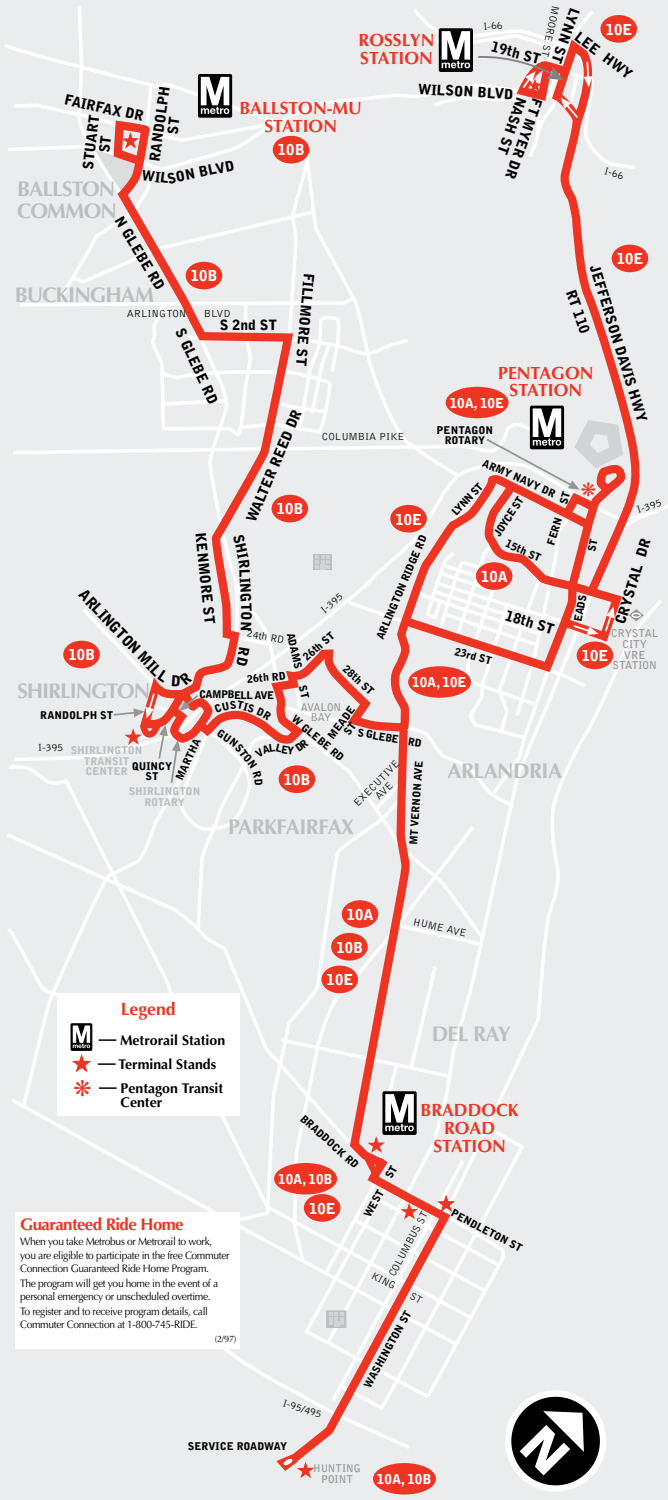

Legend
- Metrorail Station
- Terminal Stands
- Pentagon Transit Center

Guaranteed Ride Home
When you take Metrobus or Metrorail to work, you are eligible to participate in the free Commuter Connection Guaranteed Ride Home Program. The program will get you home in the event of a personal emergency or unscheduled overtime. To register and to receive program details, call Commuter Connection at 1-800-745-RIDE.
(2/97)

WMATA ©2012 For information regarding this map contact <R•A•D•S>.

10

A, E - Hunting Point-Pentagon Line
B - Hunting Point-Ballston Line

Hunting Point-Pentagon Line

Northbound to Pentagon/Rosslyn station

Monday thru Friday — Lunes a viernes

Route Number	S.Wash. St. & entrance to Hunting Point	Wash-ington & King Sts.	Pendleton & Columbus Sts.	Braddock Rd. Ⓜ	Mount Vernon & Hume Aves.	Mount Vernon & Executive Aves.	S. 23rd & Fern Sts.	S. Lynn St. & Army Navy Dr.	PENTA-GON Ⓜ	Crystal Dr. at en-trance to Waterpark Towers (Crystal City VRE Station)	Fort Myer Dr. & Wilson Blvd. (ROSS-LYN) Ⓜ *
AM Service — Servicio matutino											
10A	-	-	4:51	4:54	5:00	5:05	5:12	-	5:23	-	-
10A	-	-	5:21	5:24	5:30	5:35	5:42	-	5:53	-	-
10A	-	-	5:51	5:54	6:00	6:05	6:12	-	6:23	-	-
10A	-	-	6:15	6:18	6:24	6:29	6:36	-	6:47	-	-
10E	-	-	-	6:26	6:32	6:37	-	6:44	6:49	6:57	7:05
10E	-	-	-	6:41	6:47	6:52	-	7:00	7:05	7:13	7:21
10A	6:38	6:42	6:45	6:48	6:54	6:59	7:06	-	7:17	-	-
10E	-	-	-	6:59	7:05	7:10	-	7:18	7:23	7:31	7:39
10E	-	-	-	7:10	7:16	7:21	-	7:29	7:34	7:42	7:50
10A	7:08	7:12	7:15	7:18	7:24	7:29	7:36	-	7:47	-	-
10E	-	-	-	7:29	7:35	7:40	-	7:48	7:53	8:01	8:09
10E	-	-	-	7:45	7:51	7:56	-	8:04	8:09	8:17	8:25
10A	7:38	7:42	7:45	7:48	7:54	7:59	8:06	-	8:17	-	-
10E	-	-	-	7:59	8:06	8:12	-	8:19	8:24	8:32	8:40
10A	7:56	8:01	8:05	8:08	8:15	8:21	8:28	-	8:39	-	-
10E	-	-	-	8:20	8:27	8:33	-	8:40	8:45	8:53	9:01
10A	8:30	8:35	8:39	8:42	8:49	8:55	9:02	-	9:13	-	-
10A	9:00	9:05	9:09	9:13	9:20	9:26	9:32	-	9:42	-	-
10A	9:30	9:35	9:39	9:43	9:50	9:56	10:02	-	10:12	-	-
10A	10:00	10:05	10:09	10:13	10:20	10:26	10:32	-	10:42	-	-
10A	10:29	10:34	10:38	10:42	10:49	10:55	11:01	-	11:11	-	-
10A	11:00	11:05	11:09	11:13	11:20	11:25	11:31	-	11:41	-	-
10A	11:30	11:35	11:39	11:43	11:50	11:55	12:01	-	12:11	-	-
PM Service — Servicio vespertino											
10A	12:00	12:05	12:09	12:13	12:20	12:25	12:31	-	12:41	-	-
10A	12:30	12:35	12:39	12:43	12:50	12:55	1:01	-	1:11	-	-
10A	1:00	1:05	1:09	1:13	1:20	1:25	1:31	-	1:41	-	-
10A	1:30	1:35	1:39	1:43	1:50	1:55	2:01	-	2:11	-	-
10A	2:00	2:05	2:09	2:13	2:20	2:25	2:31	-	2:41	-	-
10A	2:32	2:37	2:41	2:45	2:52	2:57	3:03	-	3:13	-	-
10A	3:00	3:05	3:09	3:14	3:22	3:27	3:33	-	3:44	-	-
10A	3:30	3:35	3:39	3:44	3:52	3:57	4:03	-	4:14	-	-
10A	4:00	4:05	4:09	4:14	4:22	4:27	4:33	-	4:44	-	-
10A	4:30	4:34	4:39	4:46	4:54	4:59	5:06	-	5:17	-	-
10A	5:00	5:04	5:09	5:16	5:24	5:29	5:36	-	5:47	-	-
10A	5:31	5:35	5:41	5:45	5:54	5:59	6:05	-	6:15	-	-
10A	6:00	6:04	6:10	6:14	6:23	6:28	6:34	-	6:44	-	-
10A	6:30	6:34	6:39	6:42	6:49	6:54	6:59	-	7:07	-	-
10A	7:00	7:04	7:09	7:12	7:19	7:24	7:29	-	7:37	-	-
10A	7:30	7:34	7:39	7:42	7:49	7:54	7:59	-	8:07	-	-
10A	8:00	8:04	8:09	8:12	8:19	8:24	8:29	-	8:37	-	-
10A	9:00	9:04	9:07	9:11	9:17	9:22	9:27	-	9:35	-	-
10A	10:00	10:04	10:07	10:11	10:17	10:22	10:27	-	10:35	-	-
10A	11:00	11:04	11:07	11:11	11:17	11:22	11:27	-	11:35	-	-
After Midnight Service — Servicio después de la medianoche											
10A	12:00	12:04	12:07	12:10	12:16	12:20	12:25	-	12:32	-	-

*— *Across from west entrance of Rosslyn station.*

10

A, E - Hunting Point-Pentagon Line
B - Hunting Point-Ballston Line

Hunting Point-Pentagon Line

Southbound To Hunting Point

Monday thru Friday — Lunes a viernes

Route Number	Fort Myer Dr. & Wilson Blvd. (ROSSLYN) ✻	Crystal Dr. at entrance to Waterpark Towers (Crystal City VRE Station)	Pentagon	S. Lynn St. & Army Navy Dr.	S. 23rd & Fern Sts.	Mount Vernon & Executive Aves.	Mount Vernon & Hume Aves.	BRADDOCK RD.	PENDLETON & COLUMBUS Sts.	Washington & King Sts.	S.Wash. St. & entrance to HUNTING POINT
AM Service — Servicio matutino											
10A	-	-	5:28	-	5:37	5:42	5:46	5:54	5:57	6:00	6:05
10A	-	-	5:58	-	6:07	6:12	6:16	6:24	6:27	6:30	6:35
10A	-	-	6:27	-	6:36	6:41	6:45	6:53	6:56	6:59	7:04
10A	-	-	6:52	-	7:03	7:08	7:13	7:22	7:25	7:30	7:35
10A	-	-	7:22	-	7:33	7:38	7:43	7:52	7:55	8:00	8:05
10A	-	-	7:52	-	8:03	8:08	8:13	8:22	8:25	8:30	8:35
10A	-	-	8:22	-	8:33	8:38	8:43	8:52	8:55	9:00	9:05
10A	-	-	8:52	-	9:03	9:08	9:13	9:22	9:25	9:30	9:35
10A	-	-	9:25	-	9:35	9:40	9:45	9:52	9:55	9:59	10:05
10A	-	-	9:55	-	10:05	10:10	10:15	10:22	10:25	10:29	10:35
10A	-	-	10:25	-	10:35	10:40	10:45	10:52	10:55	10:59	11:05
10A	-	-	10:55	-	11:05	11:10	11:15	11:22	11:25	11:29	11:35
10A	-	-	11:25	-	11:35	11:40	11:45	11:52	11:56	12:00	12:07
10A	-	-	11:53	-	12:03	12:08	12:13	12:20	12:24	12:28	12:35
PM Service — Servicio vespertino											
10A	-	-	12:23	-	12:33	12:38	12:43	12:50	12:54	12:58	1:05
10A	-	-	12:53	-	1:03	1:08	1:13	1:20	1:24	1:28	1:35
10A	-	-	1:23	-	1:33	1:38	1:43	1:50	1:54	1:58	2:05
10A	-	-	1:53	-	2:03	2:08	2:13	2:20	2:24	2:28	2:35
10A	-	-	2:23	-	2:33	2:38	2:43	2:50	2:54	2:58	3:05
10A	-	-	2:53	-	3:03	3:08	3:13	3:20	3:24	3:28	3:35
10A	-	-	3:23	-	3:33	3:38	3:43	3:50	3:54	3:58	4:05
10A	-	-	3:53	-	4:03	4:08	4:13	4:20	4:24	4:28	4:35
10A	-	-	4:10	-	4:22	4:29	4:35	4:43	4:47	4:52	5:00
10E	4:06	4:17	4:23	4:29	-	4:36	4:42	4:50	-	-	-
10E	4:14	4:28	4:33	4:39	-	4:46	4:52	5:00	-	-	-
10A	-	-	4:42	-	4:54	5:01	5:07	5:15	5:19	5:24	5:35
10E	4:33	4:47	4:52	4:58	-	5:05	5:11	5:19	-	-	-
10E	4:45	4:59	5:04	5:10	-	5:17	5:23	5:31	-	-	-
10A	-	-	5:12	-	5:24	5:31	5:37	5:45	5:49	5:54	6:05
10E	5:05	5:19	5:24	5:30	-	5:37	5:43	5:51	-	-	-
10E	5:17	5:31	5:36	5:42	-	5:49	5:55	6:03	-	-	-
10A	-	-	5:46	-	5:58	6:05	6:11	6:19	6:23	6:28	6:39
10E	5:47	5:59	6:05	6:11	-	6:18	6:24	6:31	-	-	-
10A	-	-	6:20	-	6:30	6:35	6:40	6:47	6:51	6:55	7:00
10E	6:23	6:34	6:40	6:45	-	6:51	6:57	7:04	-	-	-
10A	-	-	6:50	-	7:00	7:05	7:10	7:17	7:21	7:25	7:30
10A	-	-	7:20	-	7:30	7:35	7:40	7:47	7:51	7:55	8:00
10A	-	-	7:50	-	8:00	8:05	8:10	8:17	8:21	8:25	8:30
10A	-	-	8:28	-	8:37	8:42	8:47	8:53	8:57	9:00	9:05
10A	-	-	8:58	-	9:07	9:12	9:17	9:23	9:27	9:30	9:35
10A	-	-	9:48	-	9:57	10:02	10:07	10:13	10:17	10:20	10:25
10A	-	-	10:43	-	10:52	10:57	11:02	11:08	11:12	11:15	11:20
10A	-	-	11:46	-	11:55	11:59	12:03	12:09	12:12	12:15	12:20
After Midnight Service — Servicio después de la medianoche											
10A	-	-	12:35	-	12:44	12:48	12:52	12:58	1:01	-	-

✻— *Across from west entrance of Rosslyn station.*

10

A, E - Hunting Point-Pentagon Line
B - Hunting Point-Ballston Line

Hunting Point-Pentagon Line

Northbound To Pentagon station

Saturday — En sábados

Route Number	S.Washington St. & entrance to Hunting Point	Washington & King Sts.	Pendleton & Columbus Sts.	Braddock Rd. Metro	Mount Vernon & Hume Aves.	Mount Vernon & Executive Aves.	S. 23rd & Fern Sts.	PENTAGON Metro
AM Service — Servicio matutino								
10A	-	-	5:18	5:21	5:26	5:30	5:35	5:43
10A	5:50	5:54	5:57	5:59	6:04	6:08	6:13	6:21
10A	6:30	6:34	6:37	6:39	6:44	6:48	6:53	7:01
10A	7:00	7:04	7:07	7:09	7:14	7:18	7:23	7:31
10A	7:30	7:34	7:37	7:39	7:44	7:48	7:53	8:01
10A	8:00	8:04	8:08	8:11	8:16	8:20	8:25	8:33
10A	8:30	8:34	8:38	8:41	8:46	8:50	8:55	9:03
10A	9:00	9:04	9:08	9:11	9:16	9:20	9:25	9:33
10A	9:30	9:34	9:38	9:41	9:46	9:50	9:55	10:03
10A	10:00	10:05	10:10	10:13	10:19	10:23	10:28	10:36
10A	10:30	10:35	10:40	10:43	10:49	10:53	10:58	11:06
10A	11:00	11:05	11:10	11:13	11:19	11:23	11:28	11:36
10A	11:30	11:35	11:40	11:43	11:49	11:53	11:58	12:06
PM Service — Servicio vespertino								
10A	12:00	12:05	12:10	12:13	12:19	12:23	12:28	12:36
10A	12:30	12:35	12:40	12:43	12:49	12:54	12:59	1:08
10A	1:00	1:05	1:10	1:13	1:19	1:24	1:29	1:38
10A	1:30	1:35	1:40	1:43	1:49	1:54	1:59	2:08
10A	2:00	2:05	2:10	2:13	2:19	2:24	2:29	2:38
10A	2:30	2:35	2:40	2:43	2:49	2:54	2:59	3:08
10A	3:00	3:05	3:10	3:13	3:20	3:25	3:30	3:38
10A	3:30	3:35	3:40	3:43	3:50	3:55	4:00	4:08
10A	4:00	4:05	4:10	4:13	4:20	4:25	4:30	4:38
10A	4:30	4:35	4:40	4:43	4:50	4:55	5:00	5:08
10A	5:00	5:05	5:10	5:13	5:20	5:25	5:30	5:38
10A	5:30	5:35	5:39	5:42	5:48	5:52	5:57	6:04
10A	6:00	6:05	6:09	6:12	6:18	6:22	6:27	6:34
10A	6:40	6:45	6:49	6:52	6:58	7:02	7:07	7:14
10A	7:20	7:25	7:29	7:32	7:38	7:42	7:47	7:54
10A	8:00	8:04	8:08	8:11	8:16	8:20	8:24	8:31
10A	9:00	9:04	9:08	9:11	9:16	9:20	9:24	9:31
10A	10:00	10:04	10:08	10:11	10:16	10:20	10:24	10:31
10A	11:00	11:04	11:08	11:11	11:16	11:20	11:24	11:31
After Midnight Service — Servicio después de la medianoche								
10A	12:00	12:04	12:08	12:11	12:16	12:20	12:24	12:31

On four Federal holidays, Columbus Day, Veterans' Day, Martin L. King Day, and Presidents' Day, Metrobus will run on a Saturday supplemental schedule. On these holidays, all Saturday trips will operate.

Southbound To Hunting Point

Saturday — En sábados

Route Number	Pentagon Metro	S. 23rd & Fern Sts.	Mount Vernon & Executive Aves.	Mount Vernon & Hume Aves.	Braddock Rd. Metro	Pendleton & Columbus Sts.	Washington & King Sts.	S.Washington St. & entrance to HUNTING POINT
AM Service — Servicio matutino								
10A	5:53	6:01	6:06	6:10	6:16	6:19	6:21	6:25
10A	6:33	6:41	6:46	6:50	6:56	6:59	7:01	7:05
10A	7:13	7:21	7:26	7:30	7:36	7:39	7:41	7:45
10A	7:49	7:57	8:02	8:06	8:12	8:15	8:17	8:21
10A	8:29	8:38	8:43	8:47	8:53	8:57	9:00	9:05
10A	8:59	9:08	9:13	9:17	9:23	9:27	9:30	9:35
10A	9:29	9:38	9:43	9:47	9:53	9:57	10:00	10:05
10A	9:59	10:08	10:13	10:17	10:23	10:27	10:30	10:35
10A	10:26	10:35	10:40	10:44	10:50	10:54	10:57	11:02
10A	10:56	11:05	11:10	11:14	11:21	11:25	11:29	11:35
10A	11:26	11:35	11:40	11:44	11:51	11:55	11:59	12:05
10A	11:56	12:05	12:10	12:14	12:21	12:25	12:29	12:35
PM Service — Servicio vespertino								
10A	12:26	12:35	12:40	12:44	12:51	12:55	12:59	1:05
10A	12:56	1:05	1:10	1:14	1:21	1:25	1:29	1:35
10A	1:26	1:35	1:40	1:44	1:51	1:55	1:59	2:05
10A	1:56	2:05	2:10	2:14	2:21	2:25	2:29	2:35
10A	2:26	2:35	2:40	2:44	2:51	2:55	2:59	3:05
10A	2:54	3:03	3:08	3:12	3:19	3:23	3:27	3:33
10A	3:24	3:34	3:39	3:44	3:51	3:55	3:58	4:05
10A	3:54	4:04	4:09	4:14	4:21	4:25	4:28	4:35
10A	4:24	4:34	4:39	4:44	4:51	4:55	4:58	5:05
10A	4:56	5:06	5:11	5:16	5:23	5:27	5:30	5:37
10A	5:26	5:35	5:40	5:45	5:52	5:56	5:59	6:05
10A	5:56	6:05	6:10	6:15	6:22	6:26	6:29	6:35
10A	6:26	6:35	6:40	6:45	6:52	6:56	6:59	7:05
10A	6:59	7:08	7:13	7:18	7:25	7:29	7:32	7:38
10A	7:29	7:37	7:42	7:46	7:52	7:56	8:00	8:05
10A	8:09	8:17	8:22	8:26	8:32	8:36	8:40	8:45
10A	8:49	8:57	9:02	9:06	9:12	9:16	9:20	9:25
10A	9:51	9:59	10:04	10:08	10:13	10:17	10:20	10:25
10A	10:51	10:59	11:04	11:08	11:13	11:17	11:20	11:25
10A	11:35	11:43	11:48	11:52	11:57	12:01	12:04	12:09
After Midnight Service — Servicio después de la medianoche								
10A	12:35	12:43	12:48	12:52	12:57	1:01	1:04	1:09

On four Federal holidays, Columbus Day, Veterans' Day, Martin L. King Day, and Presidents' Day, Metrobus will run on a Saturday supplemental schedule. On these holidays, all Saturday trips will operate.

10

A, E - Hunting Point-Pentagon Line
B - Hunting Point-Ballston Line

Hunting Point-Pentagon Line

Northbound To Pentagon station

Sunday — En domingo

Route Number	S.Washington St. & entrance to Hunting Point	Washington & King Sts.	Pendleton & Columbus Sts.	Braddock Rd. Metro	Mount Vernon & Hume Aves.	Mount Vernon & Executive Aves.	23rd & Fern Sts.	PENTAGON Metro
AM Service — Servicio matutino								
10A	6:15	6:19	6:22	6:27	6:32	6:36	6:42	6:51
10A	7:15	7:19	7:22	7:27	7:32	7:36	7:42	7:51
10A	8:15	8:19	8:22	8:27	8:32	8:36	8:42	8:51
10A	9:15	9:20	9:25	9:29	9:35	9:40	9:47	9:57
10A	10:15	10:20	10:25	10:29	10:35	10:40	10:47	10:57
10A	11:15	11:20	11:25	11:29	11:35	11:40	11:47	11:57
PM Service — Servicio vespertino								
10A	12:15	12:20	12:24	12:28	12:35	12:41	12:46	12:57
10A	1:15	1:20	1:24	1:28	1:35	1:41	1:46	1:57
10A	2:15	2:20	2:24	2:28	2:35	2:41	2:46	2:57
10A	3:15	3:20	3:24	3:28	3:35	3:41	3:46	3:57
10A	4:15	4:20	4:24	4:28	4:35	4:41	4:46	4:57
10A	5:15	5:20	5:24	5:28	5:35	5:41	5:46	5:57
10A	6:15	6:20	6:24	6:28	6:35	6:41	6:46	6:57
10A	7:20	7:24	7:27	7:33	7:39	7:44	7:49	7:59
10A	8:18	8:22	8:25	8:31	8:37	8:42	8:47	8:57
10A	9:15	9:19	9:22	9:28	9:34	9:39	9:44	9:54
10A	10:15	10:19	10:22	10:28	10:34	10:39	10:44	10:54

Southbound To Hunting Point

Sunday — En domingo

Route Number	Pentagon Metro	S. 23rd & Fern Sts.	Mount Vernon & Executive Aves.	Mount Vernon & Hume Aves.	Braddock Rd. Metro	Pendleton & Columbus Sts.	Washington & King Sts.	S.Washington St. & entrance to HUNTING POINT
AM Service — Servicio matutino								
10A	6:59	7:09	7:14	7:19	7:26	7:31	7:34	7:40
10A	7:59	8:09	8:14	8:19	8:26	8:31	8:34	8:40
10A	8:59	9:09	9:14	9:19	9:26	9:31	9:34	9:40
10A	10:02	10:12	10:17	10:22	10:29	10:34	10:37	10:43
10A	11:02	11:14	11:19	11:24	11:31	11:37	11:40	11:46
PM Service — Servicio vespertino								
10A	12:02	12:14	12:19	12:24	12:31	12:37	12:40	12:46
10A	12:56	1:08	1:13	1:18	1:25	1:31	1:34	1:40
10A	1:55	2:07	2:13	2:19	2:25	2:30	2:33	2:40
10A	2:55	3:07	3:13	3:19	3:25	3:30	3:33	3:40
10A	3:55	4:07	4:13	4:19	4:25	4:30	4:33	4:40
10A	4:55	5:07	5:13	5:19	5:25	5:30	5:33	5:40
10A	6:02	6:14	6:20	6:26	6:32	6:37	6:40	6:47
10A	7:02	7:15	7:20	7:24	7:30	7:35	7:38	7:43
10A	8:05	8:18	8:23	8:27	8:33	8:38	8:41	8:46
10A	9:05	9:18	9:23	9:27	9:33	9:38	9:41	9:46
10A	10:05	10:18	10:23	10:27	10:33	10:38	10:41	10:46
10A	11:05	11:18	11:23	11:27	11:33	11:38	11:41	11:46

10

A, E - Hunting Point-Pentagon Line
B - Hunting Point-Ballston Line

Hunting Point - Ballston Line

Southbound to Hunting Point

Monday thru Friday — Lunes a viernes

Route Number	Ballston-MU	Walter Reed Dr. & Columbia Pike	Shirlington Transit Center	S. 26th & 28th Sts.	Mount Vernon & Executive Aves.	Mount Vernon & Hume Aves.	Braddock Rd.	PENDLE-TON & COLUM-BUS STS.	Washing-ton & King Sts.	S. Wash-ington St. & entrance to HUNTING POINT
AM Service — Servicio matutino										
10B	-	-	5:41	5:51	5:57	6:01	6:09	6:12	6:16	6:21
10B	5:50	6:01	6:11	6:21	6:27	6:31	6:39	6:42	6:46	6:51
10B	6:20	6:31	6:41	6:51	6:57	7:01	7:09	7:12	7:16	7:21
10B	6:47	7:00	7:10	7:21	7:26	7:31	7:40	7:43	7:49	7:54
10B	7:19	7:32	7:42	7:53	7:58	8:03	8:12	8:15	8:21	8:26
10B	7:49	8:02	8:12	8:23	8:28	8:33	8:42	8:45	8:51	8:56
10B	8:17	8:30	8:40	8:51	8:56	9:01	9:10	9:13	9:19	9:24
10B	8:48	9:01	9:12	9:22	9:29	9:34	9:41	9:44	9:49	9:55
10B	9:14	9:27	9:38	9:48	9:55	10:00	10:07	10:10	10:15	10:21
10B	9:44	9:57	10:08	10:18	10:25	10:30	10:37	10:40	10:45	10:51
10B	10:14	10:27	10:38	10:48	10:55	11:00	11:07	11:10	11:15	11:21
10B	10:44	10:57	11:08	11:18	11:25	11:30	11:37	11:40	11:45	11:51
10B	11:18	11:30	11:38	11:47	11:53	11:58	12:05	12:09	12:15	12:22
10B	11:48	12:00	12:08	12:17	12:23	12:28	12:35	12:39	12:45	12:52
PM Service — Servicio vespertino										
10B	12:18	12:30	12:38	12:47	12:53	12:58	1:05	1:09	1:15	1:22
10B	12:48	1:00	1:08	1:17	1:23	1:28	1:35	1:39	1:45	1:52
10B	1:18	1:30	1:38	1:47	1:53	1:58	2:05	2:09	2:15	2:22
10B	1:48	2:00	2:08	2:17	2:23	2:28	2:35	2:39	2:45	2:52
10B	2:16	2:28	2:38	2:47	2:53	2:58	3:05	3:09	3:15	3:22
10B	2:46	2:58	3:08	3:17	3:23	3:28	3:35	3:39	3:45	3:52
10B	3:16	3:28	3:38	3:47	3:53	3:58	4:05	4:09	4:15	4:22
10B	3:39	3:52	4:03	4:14	4:21	4:27	4:35	4:39	4:46	4:54
10B	3:59	4:12	4:23	4:34	4:41	4:47	4:55	4:59	5:06	5:14
10B	4:25	4:41	4:51	5:01	5:08	5:14	5:22	5:26	5:33	5:44
10B	4:50	5:06	5:16	5:26	5:33	5:39	5:47	5:51	5:58	6:09
10B	5:15	5:31	5:41	5:51	5:58	6:04	6:12	6:16	6:23	6:34
10B	5:42	5:56	6:06	6:16	6:22	6:28	6:35	6:39	6:46	6:52
10B	6:18	6:30	6:40	6:50	6:55	7:00	7:07	7:11	7:17	7:22
10B	6:48	7:00	7:10	7:20	7:25	7:30	7:37	7:41	7:47	7:52
10B	7:18	7:30	7:40	7:50	7:55	8:00	8:07	8:11	8:17	8:22
10B	7:54	8:05	8:15	8:25	8:30	8:35	8:41	8:45	8:50	8:55
10B/	8:22	8:33	8:43	8:53	8:57	9:02	9:08	9:12	-	-
10B	8:55	9:05	9:13	9:22	9:27	9:32	9:38	9:42	9:47	9:52
10B/	9:25	9:35	9:43	9:52	9:57	10:02	10:08	10:12	-	-
10B	9:58	10:08	10:16	10:25	10:30	10:35	10:41	10:45	10:50	10:55
10B	11:00	11:10	11:18	11:27	11:32	11:37	11:43	11:47	11:52	11:57
After Midnight Service — Servicio después de la medianoche										
10B	12:00	12:09	12:17	12:24	12:29	12:33	12:39	12:42	12:46	12:51
10B/	12:52	1:01	1:09	1:16	1:21	1:25	1:31	1:34	-	-

10

A, E - Hunting Point-Pentagon Line
B - Hunting Point-Ballston Line

Hunting Point - Ballston Line

Monday thru Friday — Lunes a viernes

Route Number	S. Washington St. & entrance to Hunting Point	Washington & King Sts.	Pendleton & Columbus Sts.	Braddock Rd. M	Mount Vernon & Hume Aves.	Mount Vernon & Executive Aves.	S. 26th & 28th Sts.	Shirlington Transit Center	Walter Reed Dr. & Columbia Pike	BALLSTON-MU M
AM Service — Servicio matutino										
10B	-	-	-	5:10	5:16	5:21	5:27	5:37	5:45	5:55
10B	5:31	5:35	5:38	5:40	5:46	5:51	5:57	6:07	6:15	6:25
10B	5:57	6:01	6:05	6:07	6:13	6:18	6:24	6:35	6:43	6:54
10B	6:23	6:28	6:32	6:35	6:41	6:46	6:53	7:05	7:16	7:28
10B	6:53	6:58	7:02	7:05	7:11	7:16	7:23	7:35	7:46	7:58
10B	7:20	7:25	7:29	7:32	7:38	7:43	7:50	8:02	8:13	8:25
10B	7:42	7:47	7:51	7:54	8:01	8:07	8:14	8:25	8:36	8:48
10B	8:15	8:20	8:24	8:27	8:34	8:40	8:47	8:58	9:09	9:21
10B	8:44	8:49	8:53	8:57	9:04	9:10	9:17	9:28	9:39	9:50
10B	9:15	9:20	9:24	9:28	9:35	9:41	9:48	9:59	10:10	10:21
10B	9:45	9:50	9:54	9:58	10:05	10:11	10:18	10:29	10:40	10:51
10B	10:15	10:20	10:24	10:28	10:35	10:41	10:48	10:59	11:10	11:21
10B	10:45	10:50	10:54	10:58	11:05	11:10	11:17	11:27	11:37	11:47
10B	11:15	11:20	11:24	11:28	11:35	11:40	11:47	11:57	12:07	12:17
10B	11:45	11:50	11:54	11:58	12:05	12:10	12:17	12:27	12:37	12:47
PM Service — Servicio vespertino										
10B	12:15	12:20	12:24	12:28	12:35	12:40	12:47	12:57	1:07	1:17
10B	12:45	12:50	12:54	12:58	1:05	1:10	1:17	1:27	1:37	1:47
10B	1:15	1:20	1:24	1:28	1:35	1:40	1:47	1:57	2:07	2:17
10B	1:45	1:50	1:54	1:58	2:05	2:10	2:17	2:27	2:37	2:47
10B	2:15	2:20	2:24	2:28	2:35	2:40	2:47	2:57	3:07	3:17
10B	2:43	2:48	2:53	2:57	3:05	3:10	3:17	3:27	3:38	3:50
10B	3:15	3:20	3:25	3:29	3:37	3:42	3:49	3:59	4:10	4:22
10B	3:45	3:50	3:55	3:59	4:07	4:12	4:19	4:29	4:40	4:52
10B	4:13	4:17	4:23	4:29	4:37	4:42	4:50	5:03	5:14	5:26
10B	4:45	4:49	4:55	5:01	5:09	5:14	5:22	5:35	5:46	5:58
10B	5:15	5:19	5:25	5:31	5:39	5:44	5:52	6:05	6:16	6:28
10B	5:45	5:49	5:54	5:59	6:08	6:13	6:20	6:31	6:41	6:51
10B	6:19	6:23	6:27	6:31	6:38	6:43	6:49	6:59	7:09	7:18
10B	6:45	6:49	6:53	6:57	7:04	7:09	7:15	7:25	7:35	7:44
10B	7:15	7:19	7:23	7:27	7:34	7:39	7:45	7:55	8:05	8:14
10B	7:45	7:49	7:53	7:57	8:04	8:09	8:15	8:25	8:35	8:44
10B	8:15	8:19	8:23	8:27	8:34	8:39	8:45	8:55	9:05	9:14
10B	8:40	8:44	8:48	8:51	8:57	9:02	9:07	9:17	9:27	9:35
10B	9:30	9:34	9:38	9:41	9:47	9:52	9:57	10:07	10:17	10:25
10B	10:30	10:34	10:38	10:41	10:47	10:52	10:57	11:07	11:17	11:25
10B	11:38	11:42	11:46	11:48	11:54	11:58	12:02	12:10	12:20	12:28
After Midnight Service — Servicio después de la medianoche										
10B	12:30	12:34	12:38	12:40	12:46	12:50	12:54	1:02	1:12	1:20

10

A, E - Hunting Point-Pentagon Line
B - Hunting Point-Ballston Line

Hunting Point - Ballston Line

Southbound to Hunting Point

Saturday — En sábados

Route Number	Ballston-MU	Walter Reed Dr. & Columbia Pike	Shirlington Transit Center	S. 26th & 28th Sts.	Mount Vernon & Executive Aves.	Mount Vernon & Hume Aves.	Braddock Rd.	PENDLE-TON & COLUM-BUS STS.	Washing-ton & King Sts.	S. Wash-ington St. & entrance to HUNTING POINT
AM Service — Servicio matutino										
10B	-	-	6:13	6:20	6:26	6:30	6:36	6:39	6:41	6:45
10B	6:36	6:45	6:53	7:00	7:06	7:10	7:16	7:19	7:21	7:25
10B	7:16	7:25	7:33	7:40	7:46	7:50	7:56	7:59	8:01	8:05
10B	7:48	7:59	8:07	8:18	8:23	8:27	8:33	8:36	8:40	8:45
10B	8:24	8:35	8:43	8:54	8:59	9:03	9:09	9:12	9:16	9:21
10B	8:54	9:05	9:13	9:24	9:29	9:33	9:39	9:42	9:46	9:51
10B	9:24	9:35	9:43	9:54	9:59	10:03	10:09	10:12	10:16	10:21
10B	9:52	10:03	10:11	10:22	10:27	10:31	10:37	10:40	10:44	10:49
10B	10:18	10:30	10:40	10:50	10:55	10:59	11:06	11:09	11:14	11:20
10B	10:48	11:00	11:10	11:20	11:25	11:29	11:36	11:39	11:44	11:50
10B	11:18	11:30	11:40	11:50	11:55	11:59	12:06	12:09	12:14	12:20
10B	11:48	12:00	12:10	12:20	12:25	12:29	12:36	12:39	12:44	12:50
PM Service — Servicio vespertino										
10B	12:18	12:30	12:40	12:50	12:55	12:59	1:06	1:09	1:14	1:20
10B	12:48	1:00	1:10	1:20	1:25	1:29	1:36	1:39	1:44	1:50
10B	1:18	1:30	1:40	1:50	1:55	1:59	2:06	2:09	2:14	2:20
10B	1:48	2:00	2:10	2:20	2:25	2:29	2:36	2:39	2:44	2:50
10B	2:18	2:30	2:40	2:50	2:55	2:59	3:06	3:09	3:14	3:20
10B	2:49	3:01	3:09	3:19	3:24	3:29	3:36	3:39	3:43	3:50
10B	3:19	3:31	3:39	3:49	3:54	3:59	4:06	4:09	4:13	4:20
10B	3:49	4:01	4:09	4:19	4:24	4:29	4:36	4:39	4:43	4:50
10B	4:19	4:31	4:39	4:49	4:54	4:59	5:06	5:09	5:13	5:20
10B	4:47	5:00	5:10	5:20	5:25	5:30	5:37	5:40	5:44	5:50
10B	5:17	5:30	5:40	5:50	5:55	6:00	6:07	6:10	6:14	6:20
10B	5:47	6:00	6:10	6:20	6:25	6:30	6:37	6:40	6:44	6:50
10B	6:17	6:30	6:40	6:50	6:55	7:00	7:07	7:10	7:14	7:20
10B	6:56	7:07	7:14	7:22	7:27	7:31	7:37	7:40	7:45	7:50
10B	7:31	7:42	7:49	7:57	8:02	8:06	8:12	8:15	8:20	8:25
10B	8:11	8:22	8:29	8:37	8:42	8:46	8:52	8:55	9:00	9:05
10B	9:00	9:11	9:18	9:25	9:30	9:34	9:39	9:42	9:46	9:51
10B	10:04	10:15	10:22	10:29	10:34	10:38	10:43	10:46	10:50	10:55
10B	11:04	11:15	11:22	11:29	11:34	11:38	11:43	11:46	11:50	11:55
10B/	11:55	12:06	12:13	12:20	12:25	12:29	12:34	12:37	-	-
After Midnight Service — Servicio después de la medianoche										
10B/	12:37	12:48	12:55	1:02	1:07	1:11	1:16	1:19	-	-

On four Federal holidays, Columbus Day, Veterans' Day, Martin L. King Day, and Presidents' Day, Metrobus will run on a Saturday supplemental schedule. On these holidays, all Saturday trips will operate.

10

A, E - Hunting Point-Pentagon Line
B - Hunting Point-Ballston Line

Hunting Point - Ballston Line

Northbound to Ballston-MU station

Saturday — En sábados

Route Number	S. Washington St. & entrance to Hunting Point	Washington & King Sts.	Pendleton & Columbus Sts.	Braddock Rd. M	Mount Vernon & Hume Aves.	Mount Vernon & Executive Aves.	S. 26th & 28th Sts.	Shirlington Transit Center	Walter Reed Dr. & Columbia Pike	BALLSTON-MU M
AM Service — Servicio matutino										
10B	-	-	5:35	5:38	5:43	5:47	5:53	6:00	6:08	6:16
10B	-	-	6:15	6:18	6:23	6:27	6:33	6:40	6:48	6:56
10B	6:43	6:47	6:51	6:54	6:59	7:03	7:09	7:16	7:24	7:32
10B	7:15	7:19	7:23	7:26	7:31	7:35	7:41	7:48	7:56	8:04
10B	7:44	7:48	7:52	7:55	8:00	8:04	8:10	8:18	8:26	8:35
10B	8:15	8:19	8:23	8:26	8:31	8:35	8:41	8:49	8:57	9:06
10B	8:45	8:49	8:53	8:56	9:01	9:05	9:11	9:19	9:27	9:36
10B	9:15	9:19	9:23	9:26	9:31	9:35	9:41	9:49	9:57	10:06
10B	9:45	9:50	9:54	9:58	10:04	10:08	10:14	10:22	10:30	10:42
10B	10:15	10:20	10:24	10:28	10:34	10:38	10:44	10:52	11:00	11:12
10B	10:45	10:50	10:54	10:58	11:04	11:08	11:14	11:22	11:30	11:42
10B	11:15	11:20	11:24	11:28	11:34	11:38	11:44	11:52	12:00	12:12
10B	11:45	11:50	11:54	11:58	12:04	12:08	12:14	12:22	12:30	12:42
PM Service — Servicio vespertino										
10B	12:15	12:20	12:24	12:28	12:34	12:39	12:45	12:53	1:01	1:12
10B	12:45	12:50	12:54	12:58	1:04	1:09	1:15	1:23	1:31	1:42
10B	1:15	1:20	1:24	1:28	1:34	1:39	1:45	1:53	2:01	2:12
10B	1:45	1:50	1:54	1:58	2:04	2:09	2:15	2:23	2:31	2:42
10B	2:15	2:20	2:24	2:28	2:34	2:39	2:45	2:53	3:01	3:12
10B	2:45	2:50	2:54	2:58	3:05	3:10	3:16	3:23	3:33	3:43
10B	3:15	3:20	3:24	3:28	3:35	3:40	3:46	3:53	4:03	4:13
10B	3:45	3:50	3:54	3:58	4:05	4:10	4:16	4:23	4:33	4:43
10B	4:15	4:20	4:24	4:28	4:35	4:40	4:46	4:53	5:03	5:13
10B	4:45	4:50	4:54	4:58	5:05	5:10	5:16	5:23	5:33	5:43
10B	5:15	5:20	5:24	5:27	5:33	5:37	5:43	5:51	6:01	6:10
10B	5:45	5:50	5:54	5:57	6:03	6:07	6:13	6:21	6:31	6:40
10B	6:20	6:25	6:29	6:32	6:38	6:42	6:48	6:56	7:06	7:15
10B	7:00	7:05	7:09	7:12	7:18	7:22	7:28	7:36	7:46	7:55
10B	7:42	7:46	7:50	7:53	7:58	8:02	8:07	8:14	8:22	8:30
10B	8:30	8:34	8:38	8:41	8:46	8:50	8:55	9:02	9:10	9:18
10B	9:28	9:32	9:36	9:39	9:44	9:48	9:53	10:00	10:08	10:16
10B	10:28	10:32	10:36	10:39	10:44	10:48	10:53	11:00	11:08	11:16
10B	11:28	11:32	11:36	11:39	11:44	11:48	11:53	12:00	12:08	12:16
After Midnight Service — Servicio después de la medianoche										
10B	12:28	12:32	12:36	12:39	12:44	12:48	12:53	1:00	1:08	1:16

On four Federal holidays, Columbus Day, Veterans' Day, Martin L. King Day, and Presidents' Day, Metrobus will run on a Saturday supplemental schedule. On these holidays, all Saturday trips will operate.

10

A, E - Hunting Point-Pentagon Line
B - Hunting Point-Ballston Line

Hunting Point - Ballston Line

Southbound to Hunting Point

Sunday — En domingo

Route Number	Ballston-MU	Walter Reed Dr. & Columbia Pike	Shirlington Transit Center	S. 26th & 28th Sts.	Mount Vernon & Executive Aves.	Mount Vernon & Hume Aves.	Braddock Rd.	PENDLE-TON & COLUM-BUS STS.	Washing-ton & King Sts.	S. Wash-ington St. & entrance to HUNTING POINT
AM Service — Servicio matutino										
10B	-	-	6:13	6:20	6:26	6:30	6:36	6:39	6:41	6:45
10B	6:36	6:45	6:53	7:00	7:06	7:10	7:16	7:19	7:21	7:25
10B	7:16	7:25	7:33	7:40	7:46	7:50	7:56	7:59	8:01	8:05
10B	7:48	7:59	8:07	8:18	8:23	8:27	8:33	8:36	8:40	8:45
10B	8:24	8:35	8:43	8:54	8:59	9:03	9:09	9:12	9:16	9:21
10B	8:54	9:05	9:13	9:24	9:29	9:33	9:39	9:42	9:46	9:51
10B	9:24	9:35	9:43	9:54	9:59	10:03	10:09	10:12	10:16	10:21
10B	9:52	10:03	10:11	10:22	10:27	10:31	10:37	10:40	10:44	10:49
10B	10:18	10:30	10:40	10:50	10:55	10:59	11:06	11:09	11:14	11:20
10B	10:48	11:00	11:10	11:20	11:25	11:29	11:36	11:39	11:44	11:50
10B	11:18	11:30	11:40	11:50	11:55	11:59	12:06	12:09	12:14	12:20
10B	11:48	12:00	12:10	12:20	12:25	12:29	12:36	12:39	12:44	12:50
PM Service — Servicio vespertino										
10B	12:18	12:30	12:40	12:50	12:55	12:59	1:06	1:09	1:14	1:20
10B	12:48	1:00	1:10	1:20	1:25	1:29	1:36	1:39	1:44	1:50
10B	1:18	1:30	1:40	1:50	1:55	1:59	2:06	2:09	2:14	2:20
10B	1:48	2:00	2:10	2:20	2:25	2:29	2:36	2:39	2:44	2:50
10B	2:18	2:30	2:40	2:50	2:55	2:59	3:06	3:09	3:14	3:20
10B	2:49	3:01	3:09	3:19	3:24	3:29	3:36	3:39	3:43	3:50
10B	3:19	3:31	3:39	3:49	3:54	3:59	4:06	4:09	4:13	4:20
10B	3:49	4:01	4:09	4:19	4:24	4:29	4:36	4:39	4:43	4:50
10B	4:19	4:31	4:39	4:49	4:54	4:59	5:06	5:09	5:13	5:20
10B	4:47	5:00	5:10	5:20	5:25	5:30	5:37	5:40	5:44	5:50
10B	5:17	5:30	5:40	5:50	5:55	6:00	6:07	6:10	6:14	6:20
10B	5:47	6:00	6:10	6:20	6:25	6:30	6:37	6:40	6:44	6:50
10B	6:17	6:30	6:40	6:50	6:55	7:00	7:07	7:10	7:14	7:20
10B	6:56	7:07	7:14	7:22	7:27	7:31	7:37	7:40	7:45	7:50
10B	7:31	7:42	7:49	7:57	8:02	8:06	8:12	8:15	8:20	8:25
10B	8:11	8:22	8:29	8:37	8:42	8:46	8:52	8:55	9:00	9:05
10B	9:00	9:11	9:18	9:25	9:30	9:34	9:39	9:42	9:46	9:51
10B	10:04	10:15	10:22	10:29	10:34	10:38	10:43	10:46	10:50	10:55
10B	11:04	11:15	11:22	11:29	11:34	11:38	11:43	11:46	11:50	11:55
10B/	11:55	12:06	12:13	12:20	12:25	12:29	12:34	12:37	-	-
After Midnight Service — Servicio después de la medianoche										
10B/	12:37	12:48	12:55	1:02	1:07	1:11	1:16	1:19	-	-

10

A, E - Hunting Point-Pentagon Line
B - Hunting Point-Ballston Line

Hunting Point - Ballston Line

Northbound to Ballston-MU station

Sunday — En domingo

Route Number	S. Washington St. & entrance to Hunting Point	Washington & King Sts.	Pendleton & Columbus Sts.	Braddock Rd. Metro	Mount Vernon & Hume Aves.	Mount Vernon & Executive Aves.	S. 26th & 28th Sts.	Shirlington Transit Center	Walter Reed Dr. & Columbia Pike	BALLSTON-MU Metro
AM Service — Servicio matutino										
10B	-	-	5:35	5:38	5:43	5:47	5:53	6:00	6:08	6:16
10B	-	-	6:15	6:18	6:23	6:27	6:33	6:40	6:48	6:56
10B	6:43	6:47	6:51	6:54	6:59	7:03	7:09	7:16	7:24	7:32
10B	7:15	7:19	7:23	7:26	7:31	7:35	7:41	7:48	7:56	8:04
10B	7:44	7:48	7:52	7:55	8:00	8:04	8:10	8:18	8:26	8:35
10B	8:15	8:19	8:23	8:26	8:31	8:35	8:41	8:49	8:57	9:06
10B	8:45	8:49	8:53	8:56	9:01	9:05	9:11	9:19	9:27	9:36
10B	9:15	9:19	9:23	9:26	9:31	9:35	9:41	9:49	9:57	10:06
10B	9:45	9:50	9:54	9:58	10:04	10:08	10:14	10:22	10:30	10:42
10B	10:15	10:20	10:24	10:28	10:34	10:38	10:44	10:52	11:00	11:12
10B	10:45	10:50	10:54	10:58	11:04	11:08	11:14	11:22	11:30	11:42
10B	11:15	11:20	11:24	11:28	11:34	11:38	11:44	11:52	12:00	12:12
10B	11:45	11:50	11:54	11:58	12:04	12:08	12:14	12:22	12:30	12:42
PM Service — Servicio vespertino										
10B	12:15	12:20	12:24	12:28	12:34	12:39	12:45	12:53	1:01	1:12
10B	12:45	12:50	12:54	12:58	1:04	1:09	1:15	1:23	1:31	1:42
10B	1:15	1:20	1:24	1:28	1:34	1:39	1:45	1:53	2:01	2:12
10B	1:45	1:50	1:54	1:58	2:04	2:09	2:15	2:23	2:31	2:42
10B	2:15	2:20	2:24	2:28	2:34	2:39	2:45	2:53	3:01	3:12
10B	2:45	2:50	2:54	2:58	3:05	3:10	3:16	3:23	3:33	3:43
10B	3:15	3:20	3:24	3:28	3:35	3:40	3:46	3:53	4:03	4:13
10B	3:45	3:50	3:54	3:58	4:05	4:10	4:16	4:23	4:33	4:43
10B	4:15	4:20	4:24	4:28	4:35	4:40	4:46	4:53	5:03	5:13
10B	4:45	4:50	4:54	4:58	5:05	5:10	5:16	5:23	5:33	5:43
10B	5:15	5:20	5:24	5:27	5:33	5:37	5:43	5:51	6:01	6:10
10B	5:45	5:50	5:54	5:57	6:03	6:07	6:13	6:21	6:31	6:40
10B	6:20	6:25	6:29	6:32	6:38	6:42	6:48	6:56	7:06	7:15
10B	7:00	7:05	7:09	7:12	7:18	7:22	7:28	7:36	7:46	7:55
10B	7:42	7:46	7:50	7:53	7:58	8:02	8:07	8:14	8:22	8:30
10B	8:30	8:34	8:38	8:41	8:46	8:50	8:55	9:02	9:10	9:18
10B	9:28	9:32	9:36	9:39	9:44	9:48	9:53	10:00	10:08	10:16
10B	10:28	10:32	10:36	10:39	10:44	10:48	10:53	11:00	11:08	11:16
10B	11:28	11:32	11:36	11:39	11:44	11:48	11:53	12:00	12:08	12:16
After Midnight Service — Servicio después de la medianoche										
10B	12:28	12:32	12:36	12:39	12:44	12:48	12:53	1:00	1:08	1:16

Using this timetable

- ❑ Use the map to find the stops closest to where you will get on and off the bus.
- ❑ Select the schedule (weekday, Saturday, Sunday) for when you will travel. Along the top of the schedule, find the stop at or nearest the point where you will get on the bus. Follow that column down to the time you want to leave.
- ❑ Use the same method to find the times the bus is scheduled to arrive at the stop where you will get off the bus.
- ❑ If the bus stop is not listed, use the time shown for the bus stop before it as the time to wait at the stop.
- ❑ The end-of-the-line or last stop is listed in ALL CAPS on the schedule.

Hunting Towers-Pentagon Line

metro

10

A,E Hunting Towers-Pentagon Line

Between Hunting Towers Arlandria Downtown Alexandria South Arlington Braddock Road stationCrystal City Del Ray Pentagon station

B,C,D Alexandria-Arlington Line

Between Hunting Towers Buckingham Downtown Alexandria Ballson Common Braddock Road station Ballston-MU station Del Ray Arlington Hospital Arlandria East Falls Church station Arna Valley Seven Corners Center Parkfairfax Shirlington

Effective as of June 25, 2000

Washington Metropolitan Area Transit Authority

A District of Columbia, Maryland and Virginia Transit Partnership

Weekday Northbound

Route Number	S.Wash. St. & entrance to Hunting Towers	Washington & King Sts.	Pendleton & Columbus Sts.	Braddock Rd. (metro)	Monroe & Leslie Aves.	Mount Vernon & Hume Aves.	Mount Vernon & Executive Aves.	23rd & Fern Sts.	Lynn St. & Army Navy Dr.	PENTAGON (metro)
AM Service										
10A	-	-	4:54	4:57	-	5:03	5:08	5:13	-	5:23
♿ 10A	-	-	5:24	5:27	-	5:33	5:38	5:43	-	5:53
♿ 10A	-	-	5:54	5:57	-	6:03	6:08	6:13	-	6:23
♿ 10A	-	-	6:15	6:18	-	6:24	6:29	6:36	-	6:47
10E	-	-	-	-	6:30	6:35	6:40	-	6:47	6:52
♿ 10E	-	-	-	-	6:44	6:49	6:54	-	7:02	7:07
♿ 10A	6:38	6:42	6:45	6:48	-	6:54	6:59	7:06	-	7:17
♿ 10E	-	-	-	-	6:59	7:04	7:09	-	7:17	7:22
10E	-	-	-	-	7:14	7:19	7:24	-	7:32	7:37
♿ 10A	7:08	7:12	7:15	7:18	-	7:24	7:29	7:36	-	7:47
♿ 10E	-	-	-	-	7:34	7:39	7:44	-	7:52	7:57
♿ 10E	-	-	-	-	7:44	7:49	7:54	-	8:02	8:07
♿ 10A	7:38	7:42	7:45	7:48	-	7:54	7:59	8:06	-	8:17
10E	-	-	-	-	8:04	8:09	8:15	-	8:22	8:27
♿ 10A	7:56	8:01	8:05	8:08	-	8:15	8:21	8:28	-	8:39
♿ 10E	-	-	-	-	8:17	8:22	8:28	-	8:35	8:40
♿ 10A	8:30	8:35	8:39	8:42	-	8:49	8:55	9:02	-	9:13
♿ 10A	9:00	9:05	9:09	9:13	-	9:20	9:26	9:32	-	9:42
♿ 10A	9:30	9:35	9:39	9:43	-	9:50	9:56	10:02	-	10:12
♿ 10A	10:00	10:05	10:09	10:13	-	10:20	10:26	10:32	-	10:42
♿ 10A	10:29	10:34	10:38	10:42	-	10:49	10:55	11:01	-	11:11
♿ 10A	11:00	11:05	11:09	11:13	-	11:20	11:25	11:31	-	11:41
♿ 10A	11:30	11:35	11:39	11:43	-	11:50	11:55	12:01	-	12:11
PM Service										
♿ 10A	12:00	12:05	12:09	12:13	-	12:20	12:25	12:31	-	12:41
♿ 10A	12:30	12:35	12:39	12:43	-	12:50	12:55	1:01	-	1:11
♿ 10A	1:00	1:05	1:09	1:13	-	1:20	1:25	1:31	-	1:41
♿ 10A	1:30	1:35	1:39	1:43	-	1:50	1:55	2:01	-	2:11
♿ 10A	2:00	2:05	2:09	2:13	-	2:20	2:25	2:31	-	2:41
♿ 10A	2:32	2:37	2:41	2:45	-	2:52	2:57	3:03	-	3:13
♿ 10A	3:00	3:05	3:09	3:14	-	3:22	3:27	3:33	-	3:44
♿ 10A	3:30	3:35	3:39	3:44	-	3:52	3:57	4:03	-	4:14
♿ 10A	4:00	4:05	4:09	4:14	-	4:22	4:27	4:33	-	4:44
♿ 10A	4:30	4:34	4:39	4:46	-	4:54	4:59	5:06	-	5:17
♿ 10A	5:00	5:04	5:09	5:16	-	5:24	5:29	5:36	-	5:47
♿ 10A	5:31	5:35	5:41	5:45	-	5:54	5:59	6:05	-	6:15
♿ 10A	6:00	6:04	6:10	6:14	-	6:23	6:28	6:34	-	6:44
♿ 10A	6:30	6:34	6:39	6:42	-	6:49	6:54	6:59	-	7:07
♿ 10A	7:00	7:04	7:09	7:12	-	7:19	7:24	7:29	-	7:37
♿ 10A	7:30	7:34	7:39	7:42	-	7:49	7:54	7:59	-	8:07
♿ 10A	8:00	8:04	8:09	8:12	-	8:19	8:24	8:29	-	8:37
♿ 10A	9:00	9:04	9:07	9:11	-	9:17	9:22	9:27	-	9:35
♿ 10A	10:00	10:04	10:07	10:11	-	10:17	10:22	10:27	-	10:35
♿ 10A	11:00	11:04	11:07	11:11	-	11:17	11:22	11:27	-	11:35
After Midnight Service										
♿ 10A	12:00	12:04	12:07	12:10	-	12:16	12:20	12:25	-	12:32

♿ — Trip operates with wheelchair-accessible or lift-equipped bus.

Hunting Towers-Pentagon Line

Weekday Southbound

Route Number	Pentagon Metro	Lynn St. & Army Navy Dr.	23rd & Fern Sts.	Mount Vernon & Executive Aves.	Mount Vernon & Hume Aves.	Monroe & Dewitt Aves. (DEL RAY)	Braddock Rd. Metro	PENDLE-TON & COLUM-BUS Sts.	Wash-ington & King Sts.	S.Wash. St. & entrance to HUNTING TOWERS
AM Service										
♿ 10A	5:28	-	5:37	5:42	5:46	-	5:54	5:57	6:00	6:05
♿ 10A	5:58	-	6:07	6:12	6:16	-	6:24	6:27	6:30	6:35
♿ 10A	6:28	-	6:37	6:42	6:46	-	6:54	6:57	7:00	7:05
♿ 10A	6:50	-	7:01	7:06	7:11	-	7:20	7:23	7:28	7:33
♿ 10A	7:22	-	7:33	7:38	7:43	-	7:52	7:55	8:00	8:05
♿ 10A	7:52	-	8:03	8:08	8:13	-	8:22	8:25	8:30	8:35
♿ 10A	8:22	-	8:33	8:38	8:43	-	8:52	8:55	9:00	9:05
♿ 10A	8:52	-	9:03	9:08	9:13	-	9:22	9:25	9:30	9:35
♿ 10A	9:25	-	9:35	9:40	9:45	-	9:52	9:55	9:59	10:05
♿ 10A	9:55	-	10:05	10:10	10:15	-	10:22	10:25	10:29	10:35
♿ 10A	10:25	-	10:35	10:40	10:45	-	10:52	10:55	10:59	11:05
♿ 10A	10:55	-	11:05	11:10	11:15	-	11:22	11:25	11:29	11:35
♿ 10A	11:25	-	11:35	11:40	11:45	-	11:52	11:56	12:00	12:07
♿ 10A	11:53	-	12:03	12:08	12:13	-	12:20	12:24	12:28	12:35
PM Service										
♿ 10A	12:23	-	12:33	12:38	12:43	-	12:50	12:54	12:58	1:05
♿ 10A	12:53	-	1:03	1:08	1:13	-	1:20	1:24	1:28	1:35
♿ 10A	1:23	-	1:33	1:38	1:43	-	1:50	1:54	1:58	2:05
♿ 10A	1:53	-	2:03	2:08	2:13	-	2:20	2:24	2:28	2:35
♿ 10A	2:23	-	2:33	2:38	2:43	-	2:50	2:54	2:58	3:05
♿ 10A	2:53	-	3:03	3:08	3:13	-	3:20	3:24	3:28	3:35
♿ 10A	3:23	-	3:33	3:38	3:43	-	3:50	3:54	3:58	4:05
♿ 10A	3:53	-	4:03	4:08	4:13	-	4:20	4:24	4:28	4:35
10A	4:10	-	4:22	4:29	4:35	-	4:43	4:47	4:52	5:00
♿ 10E	4:23	4:29	-	4:36	4:42	4:48	-	-	-	-
♿ 10E	4:33	4:39	-	4:46	4:52	4:58	-	-	-	-
10A	4:42	-	4:54	5:01	5:07	-	5:15	5:19	5:24	5:35
♿ 10E	4:57	5:03	-	5:10	5:16	5:22	-	-	-	-
10E	5:02	5:08	-	5:15	5:21	5:27	-	-	-	-
♿ 10A	5:12	-	5:24	5:31	5:37	-	5:45	5:49	5:54	6:05
♿ 10E	5:22	5:28	-	5:35	5:41	5:47	-	-	-	-
♿ 10E	5:34	5:40	-	5:47	5:53	5:59	-	-	-	-
♿ 10A	5:46	-	5:58	6:05	6:11	-	6:19	6:23	6:28	6:39
♿ 10E	6:03	6:09	-	6:16	6:22	6:28	-	-	-	-
♿ 10A	6:25	-	6:35	6:40	6:45	-	6:52	6:56	7:00	7:05
♿ 10E	6:40	6:45	-	6:51	6:57	7:03	-	-	-	-
♿ 10A	6:55	-	7:05	7:10	7:15	-	7:22	7:26	7:30	7:35
♿ 10A	7:25	-	7:35	7:40	7:45	-	7:52	7:56	8:00	8:05
♿ 10A	7:55	-	8:05	8:10	8:15	-	8:22	8:26	8:30	8:35
♿ 10A	8:28	-	8:37	8:42	8:47	-	8:53	8:57	9:00	9:05
♿ 10A	8:58	-	9:07	9:12	9:17	-	9:23	9:27	9:30	9:35
♿ 10A	9:48	-	9:57	10:02	10:07	-	10:13	10:17	10:20	10:25
♿ 10A	10:43	-	10:52	10:57	11:02	-	11:08	11:12	11:15	11:20
♿ 10A	11:46	-	11:55	11:59	12:03	-	12:09	12:12	12:15	12:20
After Midnight Service										
♿ 10A/	12:35	-	12:44	12:48	12:52	-	12:58	1:01	-	-
❍ 10A/	1:30	-	1:39	1:43	1:47	-	1:53	1:56	-	-
❍ 10A/	2:30	-	2:39	2:43	2:47	-	2:53	2:56	-	-

♿ — Trip operates with wheelchair-accessible or lift-equipped bus.
❍ — Trip operates Friday only, with wheelchair-accessible or lift-equipped bus.

10

A,E Hunting Towers-Pentagon Line

Between Hunting Towers Arlandria Downtown Alexandria South Arlington Braddock Road stationCrystal City Del Ray Pentagon station

B,C,D Alexandria-Arlington Line

Between Hunting Towers Buckingham Downtown Alexandria Ballson Common Braddock Road station Ballston-MU station Del Ray Arlington Hospital Arlandria East Falls Church station Arna Valley Seven Corners Center Parkfairfax Shirlington

Effective as of June 25, 2000

Washington Metropolitan Area Transit Authority

A District of Columbia, Maryland and Virginia Transit Partnership

Hunting Towers-Pentagon Line

Saturday Northbound

	Route Number	S.Washington St. & entrance to Hunting Towers	Washington & King Sts.	Pendleton & Columbus Sts.	Braddock Rd. Metro	Mount Vernon & Hume Aves.	Mount Vernon & Executive Aves.	23rd & Fern Sts.	PENTAGON Metro
					AM Service				
♿	**10A**	-	-	5:18	5:21	5:26	5:30	5:35	5:43
♿	**10A**	5:50	5:54	5:57	5:59	6:04	6:08	6:13	6:21
♿	**10A**	6:30	6:34	6:37	6:39	6:44	6:48	6:53	7:01
♿	**10A**	7:00	7:04	7:07	7:09	7:14	7:18	7:23	7:31
♿	**10A**	7:30	7:34	7:37	7:39	7:44	7:48	7:53	8:01
♿	**10A**	8:00	8:04	8:08	8:11	8:16	8:20	8:25	8:33
♿	**10A**	8:30	8:34	8:38	8:41	8:46	8:50	8:55	9:03
♿	**10A**	9:00	9:04	9:08	9:11	9:16	9:20	9:25	9:33
♿	**10A**	9:30	9:34	9:38	9:41	9:46	9:50	9:55	10:03
♿	**10A**	10:00	10:05	10:10	10:13	10:19	10:23	10:28	10:36
♿	**10A**	10:30	10:35	10:40	10:43	10:49	10:53	10:58	11:06
♿	**10A**	11:00	11:05	11:10	11:13	11:19	11:23	11:28	11:36
♿	**10A**	11:30	11:35	11:40	11:43	11:49	11:53	11:58	12:06
					PM Service				
♿	**10A**	12:00	12:05	12:10	12:13	12:19	12:23	12:28	12:36
♿	**10A**	12:30	12:35	12:40	12:43	12:49	12:54	12:59	1:08
♿	**10A**	1:00	1:05	1:10	1:13	1:19	1:24	1:29	1:38
♿	**10A**	1:30	1:35	1:40	1:43	1:49	1:54	1:59	2:08
♿	**10A**	2:00	2:05	2:10	2:13	2:19	2:24	2:29	2:38
♿	**10A**	2:30	2:35	2:40	2:43	2:49	2:54	2:59	3:08
♿	**10A**	3:00	3:05	3:10	3:13	3:20	3:25	3:30	3:38
♿	**10A**	3:30	3:35	3:40	3:43	3:50	3:55	4:00	4:08
♿	**10A**	4:00	4:05	4:10	4:13	4:20	4:25	4:30	4:38
♿	**10A**	4:30	4:35	4:40	4:43	4:50	4:55	5:00	5:08
♿	**10A**	5:00	5:05	5:10	5:13	5:20	5:25	5:30	5:38
♿	**10A**	5:30	5:35	5:39	5:42	5:48	5:52	5:57	6:04
♿	**10A**	6:00	6:05	6:09	6:12	6:18	6:22	6:27	6:34
♿	**10A**	6:40	6:45	6:49	6:52	6:58	7:02	7:07	7:14
♿	**10A**	7:20	7:25	7:29	7:32	7:38	7:42	7:47	7:54
♿	**10A**	8:00	8:04	8:08	8:11	8:16	8:20	8:24	8:31
♿	**10A**	9:00	9:04	9:08	9:11	9:16	9:20	9:24	9:31
♿	**10A**	10:00	10:04	10:08	10:11	10:16	10:20	10:24	10:31
♿	**10A**	11:00	11:04	11:08	11:11	11:16	11:20	11:24	11:31
					After Midnight Service				
♿	**10A**	12:00	12:04	12:08	12:11	12:16	12:20	12:24	12:31

♿ — Trip operates with wheelchair-accessible or lift-equipped bus.

10

A,E Hunting Towers-Pentagon Line

Between Hunting Towers Arlandria Downtown Alexandria South Arlington Braddock Road stationCrystal City Del Ray Pentagon station

B,C,D Alexandria-Arlington Line

Between Hunting Towers Buckingham Downtown Alexandria Ballson Common Braddock Road station Ballston-MU station Del Ray Arlington Hospital Arlandria East Falls Church station Arna Valley Seven Corners Center Parkfairfax Shirlington

Effective as of June 25, 2000

Washington Metropolitan Area Transit Authority

A District of Columbia, Maryland and Virginia Transit Partnership

Hunting Towers-Pentagon Line

Saturday Southbound

Route Number	Pentagon	23rd & Fern Sts.	Mount Vernon & Executive Aves.	Mount Vernon & Hume Aves.	Braddock Rd.	Pendleton & Columbus Sts.	Wash-ington & King Sts.	S. Wash-ington St. & entrance to HUNTING TOWERS
AM Service								
♿ **10A**	5:53	6:01	6:06	6:10	6:16	6:19	6:21	6:25
♿ **10A**	6:33	6:41	6:46	6:50	6:56	6:59	7:01	7:05
♿ **10A**	7:13	7:21	7:26	7:30	7:36	7:39	7:41	7:45
♿ **10A**	7:49	7:57	8:02	8:06	8:12	8:15	8:17	8:21
♿ **10A**	8:29	8:38	8:43	8:47	8:53	8:57	9:00	9:05
♿ **10A**	8:59	9:08	9:13	9:17	9:23	9:27	9:30	9:35
♿ **10A**	9:29	9:38	9:43	9:47	9:53	9:57	10:00	10:05
♿ **10A**	9:59	10:08	10:13	10:17	10:23	10:27	10:30	10:35
♿ **10A**	10:26	10:35	10:40	10:44	10:50	10:54	10:57	11:02
♿ **10A**	10:56	11:05	11:10	11:14	11:21	11:25	11:29	11:35
♿ **10A**	11:26	11:35	11:40	11:44	11:51	11:55	11:59	12:05
♿ **10A**	11:56	12:05	12:10	12:14	12:21	12:25	12:29	12:35
PM Service								
♿ **10A**	12:26	12:35	12:40	12:44	12:51	12:55	12:59	1:05
♿ **10A**	12:56	1:05	1:10	1:14	1:21	1:25	1:29	1:35
♿ **10A**	1:26	1:35	1:40	1:44	1:51	1:55	1:59	2:05
♿ **10A**	1:56	2:05	2:10	2:14	2:21	2:25	2:29	2:35
♿ **10A**	2:26	2:35	2:40	2:44	2:51	2:55	2:59	3:05
♿ **10A**	2:54	3:03	3:08	3:12	3:19	3:23	3:27	3:33
♿ **10A**	3:24	3:34	3:39	3:44	3:51	3:55	3:58	4:05
♿ **10A**	3:54	4:04	4:09	4:14	4:21	4:25	4:28	4:35
♿ **10A**	4:24	4:34	4:39	4:44	4:51	4:55	4:58	5:05
♿ **10A**	4:56	5:06	5:11	5:16	5:23	5:27	5:30	5:37
♿ **10A**	5:26	5:35	5:40	5:45	5:52	5:56	5:59	6:05
♿ **10A**	5:56	6:05	6:10	6:15	6:22	6:26	6:29	6:35
♿ **10A**	6:26	6:35	6:40	6:45	6:52	6:56	6:59	7:05
♿ **10A**	6:59	7:08	7:13	7:18	7:25	7:29	7:32	7:38
♿ **10A**	7:29	7:37	7:42	7:46	7:52	7:56	8:00	8:05
♿ **10A**	8:09	8:17	8:22	8:26	8:32	8:36	8:40	8:45
♿ **10A**	8:49	8:57	9:02	9:06	9:12	9:16	9:20	9:25
♿ **10A**	9:51	9:59	10:04	10:08	10:13	10:17	10:20	10:25
♿ **10A**	10:51	10:59	11:04	11:08	11:13	11:17	11:20	11:25
♿ **10A**	11:35	11:43	11:48	11:52	11:57	12:01	12:04	12:09
After Midnight Service								
♿ **10A**	12:35	12:43	12:48	12:52	12:57	1:01	1:04	1:09
♿ **10A**/	1:30	1:38	1:43	1:47	1:52	1:56	-	-
♿ **10A**/	2:30	2:38	2:43	2:47	2:52	2:56	-	-

♿ — Trip operates with wheelchair-accessible or lift-equipped bus.

10

A,E Hunting Towers-Pentagon Line

Between Hunting Towers Arlandria Downtown Alexandria South Arlington Braddock Road stationCrystal City Del Ray Pentagon station

B,C,D Alexandria-Arlington Line

Between Hunting Towers Buckingham Downtown Alexandria Ballson Common Braddock Road station Ballston-MU station Del Ray Arlington Hospital Arlandria East Falls Church station Arna Valley Seven Corners Center Parkfairfax Shirlington

Effective as of June 25, 2000

Washington Metropolitan Area Transit Authority

A District of Columbia, Maryland and Virginia Transit Partnership

Hunting Towers-Pentagon Line

Sunday Northbound

Route Number	S.Washington St. & entrance to Hunting Towers	Washington & King Sts.	Pendleton & Columbus Sts.	Braddock Rd. Metro	Mount Vernon & Hume Aves.	Mount Vernon & Executive Aves.	23rd & Fern Sts.	PENTAGON Metro
AM Service								
♿ 10A	6:15	6:19	6:22	6:25	6:30	6:33	6:38	6:45
♿ 10A	7:15	7:19	7:22	7:25	7:30	7:33	7:38	7:45
♿ 10A	8:15	8:20	8:23	8:27	8:32	8:36	8:40	8:48
♿ 10A	9:15	9:20	9:23	9:27	9:32	9:36	9:40	9:48
♿ 10A	10:15	10:20	10:23	10:27	10:32	10:36	10:40	10:48
♿ 10A	11:15	11:20	11:23	11:28	11:34	11:39	11:44	11:52
PM Service								
♿ 10A	12:15	12:20	12:23	12:28	12:34	12:39	12:44	12:52
♿ 10A	1:15	1:20	1:23	1:28	1:34	1:39	1:44	1:52
♿ 10A	2:15	2:20	2:23	2:28	2:34	2:39	2:44	2:52
♿ 10A	3:15	3:20	3:23	3:28	3:34	3:39	3:44	3:52
♿ 10A	4:15	4:20	4:23	4:28	4:34	4:39	4:44	4:52
♿ 10A	5:15	5:20	5:23	5:28	5:34	5:39	5:44	5:52
♿ 10A	6:15	6:20	6:23	6:28	6:34	6:39	6:44	6:52
♿ 10A	7:20	7:24	7:27	7:32	7:38	7:42	7:47	7:54
♿ 10A	8:18	8:22	8:25	8:30	8:36	8:40	8:45	8:52
♿ 10A	9:15	9:19	9:22	9:27	9:33	9:37	9:42	9:49
♿ 10A	10:15	10:19	10:22	10:27	10:33	10:37	10:42	10:49

♿ — Trip operates with wheelchair-accessible or lift-equipped bus.

Sunday Southbound

Route Number	Pentagon Metro	23rd & Fern Sts.	Mount Vernon & Executive Aves.	Mount Vernon & Hume Aves.	Braddock Rd. Metro	Pendleton & Columbus Sts.	Washington & King Sts.	S.Washington St. & entrance to HUNTING TOWERS
AM Service								
♿ 10A	7:05	7:13	7:17	7:22	7:28	7:32	7:35	7:40
♿ 10A	8:05	8:13	8:17	8:22	8:28	8:32	8:35	8:40
♿ 10A	9:05	9:13	9:17	9:22	9:28	9:32	9:35	9:40
♿ 10A	10:05	10:13	10:17	10:22	10:28	10:32	10:35	10:40
♿ 10A	11:02	11:10	11:15	11:20	11:27	11:31	11:34	11:40
PM Service								
♿ 10A	12:02	12:10	12:15	12:20	12:27	12:31	12:34	12:40
♿ 10A	1:02	1:10	1:15	1:20	1:27	1:31	1:34	1:40
♿ 10A	2:02	2:11	2:16	2:20	2:26	2:30	2:33	2:40
♿ 10A	3:02	3:11	3:16	3:20	3:26	3:30	3:33	3:40
♿ 10A	4:02	4:11	4:16	4:20	4:26	4:30	4:33	4:40
♿ 10A	5:03	5:13	5:18	5:22	5:28	5:32	5:35	5:40
♿ 10A	6:03	6:13	6:18	6:22	6:28	6:32	6:35	6:40
♿ 10A	7:05	7:13	7:18	7:22	7:28	7:32	7:35	7:40
♿ 10A	8:05	8:13	8:18	8:22	8:28	8:32	8:35	8:40
♿ 10A	9:05	9:13	9:18	9:22	9:28	9:32	9:35	9:40
♿ 10A	10:05	10:13	10:18	10:22	10:28	10:32	10:35	10:40
♿ 10A	11:05	11:13	11:18	11:22	11:28	11:32	11:35	11:40

♿ — Trip operates with wheelchair-accessible or lift-equipped bus.

10

A,E Hunting Towers-Pentagon Line

Between Hunting Towers Arlandria Downtown Alexandria South Arlington Braddock Road stationCrystal City Del Ray Pentagon station

B,C,D Alexandria-Arlington Line

Between Hunting Towers Buckingham Downtown Alexandria Ballson Common Braddock Road station Ballston-MU station Del Ray Arlington Hospital Arlandria East Falls Church station Arna Valley Seven Corners Center Parkfairfax Shirlington

Effective as of June 25, 2000

Washington Metropolitan Area Transit Authority

A District of Columbia, Maryland and Virginia Transit Partnership

Alexandria-Arlington Line

Weekday Eastbound

Route Number	East Falls Church Metro	Williams-burg Blvd. & Little Falls Rd.	George Mason Dr. & Lee Hwy.	Ballston-MU Metro	Walter Reed Dr. & Columbia Pike	Quincy & 28th Sts. (Shirl-ington)	Mount Vernon & Executive Aves.	Mount Vernon & Hume Aves.	Braddock Rd. Metro	PENDLE-TON & COLUM-BUS STS.	Washing-ton & King Sts.	S. Wash-ington St. & entrance to HUNTING TOWERS
AM Service												
♿ **10B**	-	-	-	-	-	5:47	5:57	6:01	6:09	6:12	6:16	6:21
♿ **10B**	-	-	5:50	5:58	6:09	6:17	6:27	6:31	6:39	6:42	6:46	6:51
♿ **10C**	6:02	6:09	6:16	6:24	6:35	6:43	6:53	6:57	7:05	7:08	7:12	7:17
♿ **10C**	6:28	6:37	6:43	6:52	7:05	7:14	7:26	7:31	7:40	7:43	7:49	7:54
♿ **10C**	6:58	7:07	7:13	7:22	7:35	7:44	7:56	8:01	8:10	8:13	8:19	8:24
♿ **10C**	7:28	7:37	7:43	7:52	8:05	8:14	8:26	8:31	8:40	8:43	8:49	8:54
♿ **10C**	7:58	8:07	8:13	8:22	8:35	8:44	8:56	9:01	9:10	9:13	9:19	9:24
♿ **10C**	8:33	8:41	8:47	8:56	9:09	9:18	9:29	9:34	9:41	9:44	9:49	9:55
♿ **10B**	-	-	9:13	9:22	9:35	9:44	9:55	10:00	10:07	10:10	10:15	10:21
♿ **10C**	9:29	9:37	9:43	9:52	10:05	10:14	10:25	10:30	10:37	10:40	10:45	10:51
♿ **10B**	-	-	10:13	10:22	10:35	10:44	10:55	11:00	11:07	11:10	11:15	11:21
♿ **10C**	10:29	10:37	10:43	10:52	11:05	11:14	11:25	11:30	11:37	11:40	11:45	11:51
♿ **10B**	-	-	11:15	11:24	11:36	11:44	11:53	11:58	12:05	12:09	12:15	12:22
♿ **10C**	11:33	11:40	11:45	11:54	12:06	12:14	12:23	12:28	12:35	12:39	12:45	12:52
PM Service												
♿ **10B**	-	-	12:15	12:24	12:36	12:44	12:53	12:58	1:05	1:09	1:15	1:22
♿ **10C**	12:33	12:40	12:45	12:54	1:06	1:14	1:23	1:28	1:35	1:39	1:45	1:52
♿ **10B**	-	-	1:15	1:24	1:36	1:44	1:53	1:58	2:05	2:09	2:15	2:22
♿ **10C**	1:33	1:40	1:45	1:54	2:06	2:14	2:23	2:28	2:35	2:39	2:45	2:52
♿ **10B**	-	-	2:16	2:24	2:36	2:44	2:53	2:58	3:05	3:09	3:15	3:22
♿ **10C**	2:34	2:41	2:46	2:54	3:06	3:14	3:23	3:28	3:35	3:39	3:45	3:52
♿ **10B**	-	-	3:16	3:24	3:36	3:44	3:53	3:58	4:05	4:09	4:15	4:22
♿ **10C**	3:28	3:36	3:41	3:50	4:03	4:12	4:23	4:29	4:37	4:41	4:48	4:56
♿ **10C**	3:46	3:54	3:59	4:08	4:21	4:30	4:41	4:47	4:55	4:59	5:06	5:14
♿ **10C**	4:16	4:24	4:31	4:41	4:57	5:05	5:16	5:22	5:30	5:34	5:41	5:52
♿ **10C**	4:48	4:56	5:03	5:13	5:29	5:37	5:48	5:54	6:02	6:06	6:13	6:24
♿ **10C**	5:27	5:35	5:41	5:50	6:04	6:12	6:22	6:28	6:35	6:39	6:46	6:52
♿ **10C**	6:07	6:13	6:18	6:26	6:38	6:46	6:55	7:00	7:07	7:11	7:17	7:22
♿ **10C**	6:37	6:43	6:48	6:56	7:08	7:16	7:25	7:30	7:37	7:41	7:47	7:52
10C	7:07	7:13	7:18	7:26	7:38	7:46	7:55	8:00	8:07	8:11	8:17	8:22
♿ **10C**	7:43	7:49	7:54	8:02	8:13	8:21	8:30	8:35	8:41	8:45	8:50	8:55
♿ **10B**/	-	-	8:21	8:29	8:40	8:48	8:57	9:02	9:08	9:12	-	-
♿ **10C**	8:43	8:49	8:54	9:02	9:12	9:19	9:27	9:32	9:38	9:42	9:47	9:52
♿ **10B**/	-	-	9:24	9:32	9:42	9:49	9:57	10:02	10:08	10:12	-	-
♿ **10C**	9:43	9:49	9:54	10:02	10:12	10:19	10:27	10:32	10:38	10:42	10:47	10:52
♿ **10C**	10:48	10:54	10:59	11:07	11:17	11:24	11:32	11:37	11:43	11:47	11:52	11:57
♿ **10B**	-	-	11:59	12:06	12:15	12:22	12:29	12:33	12:39	12:42	12:46	12:51
♿ **10B**/	-	-	12:41	12:48	12:57	1:04	1:11	1:15	1:21	1:24	-	-
❍ **10B**/	-	-	1:32	1:39	1:48	1:55	2:02	2:06	2:12	2:15	-	-
❍ **10B**/	-	-	2:32	2:39	2:48	2:55	3:02	3:06	3:12	3:15	-	-

♿ — Trip operates with wheelchair-accessible or lift-equipped bus.

❍ — Trip operates Friday only, with wheelchair-accessible or lift-equipped bus.

10

A,E Hunting Towers-Pentagon Line

Between Hunting Towers Arlandria Downtown Alexandria South Arlington Braddock Road stationCrystal City Del Ray Pentagon station

B,C,D Alexandria-Arlington Line

Between Hunting Towers Buckingham Downtown Alexandria Ballson Common Braddock Road station Ballston-MU station Del Ray Arlington Hospital Arlandria East Falls Church station Arna Valley Seven Corners Center Parkfairfax Shirlington

Effective as of June 25, 2000

Washington Metropolitan Area Transit Authority

A District of Columbia, Maryland and Virginia Transit Partnership

Alexandria-Arlington Line

Weekday Westbound

Route Number	S. Washington St. & entrance to Hunting Towers	Washington & King Sts.	Pendleton & Columbus Sts.	Braddock Rd. (M metro)	Mount Vernon & Hume Aves.	Mount Vernon & Executive Aves.	Quincy & 28th Sts. (Shirlington)	Walter Reed Dr. & Columbia Pike	Ballston-MU (M metro)	GEORGE MASON DR. & LEE HWY.	Little Falls Rd. & Williamsburg Blvd.	EAST FALLS CHURCH (M metro)
AM Service												
♿ 10C	-	-	-	5:10	5:16	5:21	5:31	5:38	5:48	6:00	6:05	6:11
♿ 10C	5:31	5:35	5:38	5:40	5:46	5:51	6:01	6:08	6:18	6:30	6:35	6:41
♿ 10C	5:57	6:01	6:05	6:07	6:13	6:18	6:29	6:36	6:48	7:00	7:05	7:11
♿ 10C	6:23	6:28	6:32	6:35	6:41	6:46	6:58	7:07	7:19	7:31	7:36	7:42
♿ 10C	6:57	7:02	7:06	7:09	7:15	7:20	7:32	7:41	7:53	8:05	8:10	8:16
♿ 10B	7:20	7:25	7:29	7:32	7:38	7:43	7:55	8:04	8:16	8:28	-	-
♿ 10C	7:42	7:47	7:51	7:54	8:01	8:07	8:19	8:28	8:40	8:50	8:55	9:01
♿ 10B	8:15	8:20	8:24	8:27	8:34	8:40	8:52	9:01	9:13	9:23	-	-
♿ 10C	8:44	8:49	8:53	8:57	9:04	9:10	9:22	9:31	9:42	9:51	9:56	10:02
♿ 10B	9:15	9:20	9:24	9:28	9:35	9:41	9:53	10:02	10:13	10:22	-	-
♿ 10C	9:45	9:50	9:54	9:58	10:05	10:11	10:23	10:32	10:43	10:52	10:57	11:03
♿ 10B	10:15	10:20	10:24	10:28	10:35	10:41	10:53	11:02	11:13	11:22	-	-
♿ 10C	10:46	10:51	10:55	10:59	11:06	11:11	11:22	11:30	11:40	11:49	11:54	12:00
♿ 10B	11:15	11:20	11:24	11:28	11:35	11:40	11:51	11:59	12:09	12:18	-	-
♿ 10C	11:45	11:50	11:54	11:58	12:05	12:10	12:21	12:29	12:39	12:48	12:53	12:59
♿ 10B	12:15	12:20	12:24	12:28	12:35	12:40	12:51	12:59	1:09	1:18	-	-
♿ 10C	12:45	12:50	12:54	12:58	1:05	1:10	1:21	1:29	1:39	1:48	1:53	1:59
♿ 10B	1:15	1:20	1:24	1:28	1:35	1:40	1:51	1:59	2:09	2:18	-	-
♿ 10C	1:45	1:50	1:54	1:58	2:05	2:10	2:21	2:29	2:39	2:48	2:53	2:59
♿ 10C	2:15	2:20	2:24	2:28	2:35	2:40	2:51	2:59	3:09	3:18	3:23	3:29
♿ 10C	2:43	2:48	2:53	2:57	3:05	3:10	3:21	3:30	3:42	3:51	3:56	4:01
♿ 10C	3:15	3:20	3:25	3:29	3:37	3:42	3:53	4:02	4:14	4:23	4:28	4:33
♿ 10C	3:45	3:50	3:55	3:59	4:07	4:12	4:23	4:32	4:44	4:53	4:58	5:03
♿ 10C	4:13	4:17	4:23	4:29	4:37	4:42	4:56	5:05	5:17	5:26	5:32	5:38
♿ 10C	4:45	4:49	4:55	5:01	5:09	5:14	5:28	5:37	5:49	5:58	6:04	6:10
10C	5:15	5:19	5:25	5:31	5:39	5:44	5:58	6:07	6:19	6:28	6:34	6:40
10B	5:45	5:49	5:54	5:59	6:08	6:13	6:25	6:33	6:43	6:52	-	-
♿ 10C	6:19	6:23	6:27	6:31	6:38	6:43	6:53	7:01	7:10	7:19	7:25	7:31
♿ 10B	6:45	6:49	6:53	6:57	7:04	7:09	7:19	7:27	7:36	7:45	-	-
♿ 10C	7:15	7:19	7:23	7:27	7:34	7:39	7:49	7:57	8:06	8:15	8:21	8:27
♿ 10B	7:45	7:49	7:53	7:57	8:04	8:09	8:19	8:27	8:36	8:45	-	-
♿ 10C	8:15	8:19	8:23	8:27	8:34	8:39	8:49	8:57	9:06	9:15	9:21	9:27
♿ 10B	8:40	8:44	8:48	8:51	8:57	9:02	9:11	9:19	9:27	9:34	-	-
♿ 10B	9:30	9:34	9:38	9:41	9:47	9:52	10:01	10:09	10:17	10:24	-	-
♿ 10B	10:30	10:34	10:38	10:41	10:47	10:52	11:01	11:09	11:17	11:24	-	-
♿ 10B	11:38	11:42	11:46	11:48	11:54	11:58	12:05	12:13	12:21	12:28	-	-
After Midnight Service												
❍ 10B	12:30	12:34	12:38	12:40	12:46	12:50	12:57	1:05	1:13	1:20	-	-
❍ 10B	1:30	1:34	1:38	1:40	1:46	1:50	1:57	2:05	2:13	2:20	-	-

♿ — Trip operates with wheelchair-accessible or lift-equipped bus.
❍ — Trip operates Friday only, with wheelchair-accessible or lift-equipped bus.

10

A,E Hunting Towers-Pentagon Line

Between Hunting Towers Arlandria Downtown Alexandria South Arlington Braddock Road stationCrystal City Del Ray Pentagon station

B,C,D Alexandria-Arlington Line

Between Hunting Towers Buckingham Downtown Alexandria Ballson Common Braddock Road station Ballston-MU station Del Ray Arlington Hospital Arlandria East Falls Church station Arna Valley Seven Corners Center Parkfairfax Shirlington

Effective as of June 25, 2000

Washington Metropolitan Area Transit Authority

A District of Columbia, Maryland and Virginia Transit Partnership

Alexandria-Arlington Line

Saturday Eastbound

Route Number	Seven Corners Center	East Falls Church (M metro)	Williamsburg Blvd. & Little Falls Rd.	George Mason Dr. & Lee Hwy.	Ballston MU (M metro)	Walter Reed Dr. & Columbia Pike	Quincy & 28th Sts. (Shirlington)	Mount Vernon & Executive Aves.	Mount Vernon & Hume Aves.	Braddock Rd. (M metro)	PENDLETON & COLUMBUS STS.	Washington & King Sts.	S. Wash. St. & entrance to HUNTING TOWERS
AM Service													
♿ **10B**	-	-	-	-	-	-	6:18	6:26	6:30	6:36	6:39	6:41	6:45
♿ **10B**	-	-	-	6:35	6:42	6:51	6:58	7:06	7:10	7:16	7:19	7:21	7:25
♿ **10B**	-	-	-	7:15	7:22	7:31	7:38	7:46	7:50	7:56	7:59	8:01	8:05
♿ **10B**	-	-	-	7:48	7:55	8:06	8:13	8:23	8:27	8:33	8:36	8:40	8:45
♿ **10B**	-	-	-	8:24	8:31	8:42	8:49	8:59	9:03	9:09	9:12	9:16	9:21
♿ **10D**	8:32	8:43	8:47	8:52	8:59	9:10	9:17	9:27	9:31	9:37	9:40	9:44	9:49
♿ **10B**	-	-	-	9:24	9:31	9:42	9:49	9:59	10:03	10:09	10:12	10:16	10:21
♿ **10D**	9:32	9:43	9:47	9:52	9:59	10:10	10:17	10:27	10:31	10:37	10:40	10:44	10:49
♿ **10B**	-	-	-	10:18	10:26	10:38	10:46	10:55	10:59	11:06	11:09	11:14	11:20
♿ **10D**	10:25	10:36	10:42	10:48	10:56	11:08	11:16	11:25	11:29	11:36	11:39	11:44	11:50
♿ **10B**	-	-	-	11:18	11:26	11:38	11:46	11:55	11:59	12:06	12:09	12:14	12:20
♿ **10D**	11:25	11:36	11:42	11:48	11:56	12:08	12:16	12:25	12:29	12:36	12:39	12:44	12:50
PM Service													
♿ **10B**	-	-	-	12:18	12:26	12:38	12:46	12:55	12:59	1:06	1:09	1:14	1:20
♿ **10D**	12:25	12:36	12:42	12:48	12:56	1:08	1:16	1:25	1:29	1:36	1:39	1:44	1:50
♿ **10B**	-	-	-	1:18	1:26	1:38	1:46	1:55	1:59	2:06	2:09	2:14	2:20
♿ **10D**	1:25	1:36	1:42	1:48	1:56	2:08	2:16	2:25	2:29	2:36	2:39	2:44	2:50
♿ **10B**	-	-	-	2:18	2:26	2:38	2:46	2:55	2:59	3:06	3:09	3:14	3:20
♿ **10D**	2:24	2:35	2:41	2:48	2:56	3:08	3:15	3:24	3:29	3:36	3:39	3:43	3:50
♿ **10B**	-	-	-	3:18	3:26	3:38	3:45	3:54	3:59	4:06	4:09	4:13	4:20
♿ **10D**	3:24	3:35	3:41	3:48	3:56	4:08	4:15	4:24	4:29	4:36	4:39	4:43	4:50
♿ **10B**	-	-	-	4:18	4:26	4:38	4:45	4:54	4:59	5:06	5:09	5:13	5:20
♿ **10D**	4:24	4:35	4:41	4:48	4:55	5:08	5:16	5:25	5:30	5:37	5:40	5:44	5:50
♿ **10B**	-	-	-	5:18	5:25	5:38	5:46	5:55	6:00	6:07	6:10	6:14	6:20
♿ **10D**	5:24	5:35	5:41	5:48	5:55	6:08	6:16	6:25	6:30	6:37	6:40	6:44	6:50
♿ **10B**	-	-	-	6:18	6:25	6:38	6:46	6:55	7:00	7:07	7:10	7:14	7:20
♿ **10D**	6:33	6:44	6:49	6:55	7:02	7:13	7:19	7:27	7:31	7:37	7:40	7:45	7:50
♿ **10D**	7:08	7:19	7:24	7:30	7:37	7:48	7:54	8:02	8:06	8:12	8:15	8:20	8:25
♿ **10B**	-	-	-	8:10	8:17	8:28	8:34	8:42	8:46	8:52	8:55	9:00	9:05
♿ **10D**	8:38	8:49	8:54	8:59	9:06	9:17	9:23	9:30	9:34	9:39	9:42	9:46	9:51
♿ **10B**	-	-	-	10:03	10:10	10:21	10:27	10:34	10:38	10:43	10:46	10:50	10:55
♿ **10B**	-	-	-	11:03	11:10	11:21	11:27	11:34	11:38	11:43	11:46	11:50	11:55
♿ **10B**/	-	-	-	11:54	12:01	12:12	12:18	12:25	12:29	12:34	12:37	-	-
After Midnight Service													
♿ **10B**/	-	-	-	12:32	12:39	12:50	12:56	1:03	1:07	1:12	1:15	-	-
♿ **10B**/	-	-	-	1:32	1:39	1:50	1:56	2:03	2:07	2:12	2:15	-	-
♿ **10B**/	-	-	-	2:32	2:39	2:50	2:56	3:03	3:07	3:12	3:15	-	-

♿ — Trip operates with wheelchair-accessible or lift-equipped bus.

10

A,E Hunting Towers-Pentagon Line

Between Hunting Towers Arlandria Downtown Alexandria South Arlington Braddock Road stationCrystal City Del Ray Pentagon station

B,C,D Alexandria-Arlington Line

Between Hunting Towers Buckingham Downtown Alexandria Ballson Common Braddock Road station Ballston-MU station Del Ray Arlington Hospital Arlandria East Falls Church station Arna Valley Seven Corners Center Parkfairfax Shirlington

Effective as of June 25, 2000

Washington Metropolitan Area Transit Authority

A District of Columbia, Maryland and Virginia Transit Partnership

Alexandria-Arlington Line

Saturday Westbound

Route Number	S. Washington St. & entrance to Hunting Towers	Washington & King Sts.	Pendleton & Columbus Sts.	Braddock Rd. Metro	Mount Vernon & Hume Aves.	Mount Vernon & Executive Aves.	Quincy & 28th Sts. (Shirlington)	Walter Reed Dr. & Columbia Pike	Ballston-MU Metro	GEORGE MASON DR. & LEE HWY.	Little Falls Rd. & Williamsburg Blvd.	East Falls Church Metro	SEVEN CORNERS CENTER
AM Service													
♿ **10B**	-	-	5:35	5:38	5:43	5:47	5:55	6:02	6:10	6:20	-	-	-
♿ **10B**	-	-	6:15	6:18	6:23	6:27	6:35	6:42	6:50	7:00	-	-	-
♿ **10D**	6:45	6:49	6:51	6:54	6:59	7:03	7:11	7:18	7:26	7:34	7:39	7:43	7:54
♿ **10D**	7:17	7:21	7:23	7:26	7:31	7:35	7:43	7:50	7:58	8:06	8:11	8:15	8:26
♿ **10B**	7:44	7:48	7:52	7:55	8:00	8:04	8:13	8:20	8:29	8:39	-	-	-
♿ **10D**	8:15	8:19	8:23	8:26	8:31	8:35	8:44	8:52	9:01	9:09	9:14	9:19	9:30
♿ **10B**	8:44	8:48	8:52	8:55	9:00	9:04	9:13	9:20	9:29	9:39	-	-	-
♿ **10D**	9:18	9:22	9:26	9:29	9:34	9:38	9:47	9:55	10:04	10:12	10:17	10:22	10:33
♿ **10B**	9:45	9:50	9:54	9:58	10:04	10:08	10:17	10:24	10:36	10:47	-	-	-
♿ **10D**	10:15	10:20	10:24	10:28	10:34	10:38	10:47	10:55	11:07	11:16	11:21	11:27	11:39
♿ **10B**	10:45	10:50	10:54	10:58	11:04	11:08	11:17	11:24	11:36	11:47	-	-	-
♿ **10D**	11:15	11:20	11:24	11:28	11:34	11:38	11:47	11:55	12:07	12:16	12:21	12:27	12:39
♿ **10B**	11:46	11:51	11:55	11:59	12:05	12:09	12:18	12:25	12:37	12:48	-	-	-
PM Service													
♿ **10D**	12:15	12:20	12:24	12:28	12:34	12:39	12:48	12:55	1:06	1:14	1:19	1:26	1:38
♿ **10B**	12:45	12:50	12:54	12:58	1:04	1:09	1:18	1:25	1:36	1:46	-	-	-
♿ **10D**	1:15	1:20	1:24	1:28	1:34	1:39	1:48	1:55	2:06	2:14	2:19	2:26	2:38
♿ **10B**	1:45	1:50	1:54	1:58	2:04	2:09	2:18	2:25	2:36	2:46	-	-	-
♿ **10D**	2:16	2:21	2:25	2:29	2:35	2:40	2:49	2:56	3:07	3:15	3:20	3:27	3:39
♿ **10B**	2:45	2:50	2:54	2:58	3:05	3:10	3:18	3:26	3:36	3:45	-	-	-
♿ **10D**	3:15	3:20	3:24	3:28	3:35	3:40	3:48	3:56	4:06	4:13	4:18	4:25	4:37
♿ **10B**	3:45	3:50	3:54	3:58	4:05	4:10	4:18	4:26	4:36	4:45	-	-	-
♿ **10D**	4:15	4:20	4:24	4:28	4:35	4:40	4:48	4:56	5:06	5:13	5:18	5:25	5:37
♿ **10B**	4:42	4:47	4:51	4:55	5:02	5:07	5:15	5:23	5:33	5:42	-	-	-
♿ **10D**	5:15	5:20	5:24	5:27	5:33	5:37	5:46	5:54	6:03	6:10	6:15	6:21	6:33
♿ **10B**	5:45	5:50	5:54	5:57	6:03	6:07	6:16	6:24	6:33	6:42	-	-	-
♿ **10D**	6:20	6:25	6:29	6:32	6:38	6:42	6:51	6:59	7:08	7:15	7:20	7:26	7:38
♿ **10B**	7:00	7:05	7:09	7:12	7:18	7:22	7:31	7:39	7:48	7:57	-	-	-
♿ **10B**	7:42	7:46	7:50	7:53	7:58	8:02	8:09	8:16	8:24	8:33	-	-	-
♿ **10B**	8:30	8:34	8:38	8:41	8:46	8:50	8:57	9:04	9:12	9:21	-	-	-
♿ **10B**	9:30	9:34	9:38	9:41	9:46	9:50	9:57	10:04	10:12	10:21	-	-	-
♿ **10B**	10:30	10:34	10:38	10:41	10:46	10:50	10:57	11:04	11:12	11:21	-	-	-
♿ **10B**	11:30	11:34	11:38	11:41	11:46	11:50	11:57	12:04	12:12	12:21	-	-	-
After Midnight Service													
♿ **10B**	12:30	12:34	12:38	12:41	12:46	12:50	12:57	1:04	1:12	1:21	-	-	-
♿ **10B**	1:30	1:34	1:38	1:41	1:46	1:50	1:57	2:04	2:12	2:21	-	-	-

♿ — Trip operates with wheelchair-accessible or lift-equipped bus.

10

A,E Hunting Towers-Pentagon Line

Between Hunting Towers Arlandria Downtown Alexandria South Arlington Braddock Road stationCrystal City Del Ray Pentagon station

B,C,D Alexandria-Arlington Line

Between Hunting Towers Buckingham Downtown Alexandria Ballson Common Braddock Road station Ballston-MU station Del Ray Arlington Hospital Arlandria East Falls Church station Arna Valley Seven Corners Center Parkfairfax Shirlington

Effective as of June 25, 2000

Washington Metropolitan Area Transit Authority

A District of Columbia, Maryland and Virginia Transit Partnership

Alexandria-Arlington Line

Sunday Eastbound

Route Number	George Mason Dr. & Lee Hwy	Ballston-MU	Walter Reed Dr. & Columbia Pike	Quincy & 28th Sts. (Shirlington)	Mount Vernon & Executive Aves.	Mount Vernon & Hume Aves.	Braddock Rd.	Pendleton & Columbus Sts.	Washington & King Sts.	S. Washington St. & entrance to HUNTING TOWERS
AM Service										
♿ 10B	-	-	-	6:40	6:47	6:52	6:58	7:01	7:05	7:10
♿ 10B	7:16	7:23	7:33	7:40	7:47	7:52	7:58	8:01	8:05	8:10
♿ 10B	8:16	8:23	8:33	8:40	8:47	8:52	8:58	9:01	9:05	9:10
♿ 10B	9:16	9:23	9:33	9:40	9:47	9:52	9:58	10:01	10:05	10:10
♿ 10B	10:11	10:19	10:29	10:37	10:45	10:50	10:57	11:00	11:04	11:10
♿ 10B	11:11	11:19	11:29	11:37	11:45	11:50	11:57	12:00	12:04	12:10
PM Service										
♿ 10B	12:11	12:19	12:29	12:37	12:45	12:50	12:57	1:00	1:04	1:10
♿ 10B	1:11	1:19	1:29	1:37	1:45	1:50	1:57	2:00	2:04	2:10
♿ 10B	2:11	2:19	2:29	2:37	2:46	2:50	2:56	2:59	3:03	3:10
♿ 10B	3:11	3:19	3:29	3:37	3:46	3:50	3:56	3:59	4:03	4:10
♿ 10B	4:11	4:19	4:29	4:37	4:46	4:50	4:56	4:59	5:03	5:10
♿ 10B	5:10	5:18	5:29	5:37	5:48	5:52	5:58	6:01	6:05	6:10
♿ 10B	6:15	6:23	6:34	6:42	6:53	6:57	7:03	7:06	7:10	7:15
♿ 10B	7:15	7:23	7:33	7:41	7:51	7:55	8:01	8:04	8:08	8:13
♿ 10B	8:12	8:20	8:30	8:38	8:48	8:52	8:58	9:01	9:05	9:10
♿ 10B	9:12	9:20	9:30	9:38	9:48	9:52	9:58	10:01	10:05	10:10
♿ 10B	10:12	10:20	10:30	10:38	10:48	10:52	10:58	11:01	11:05	11:10
♿ 10B	11:12	11:20	11:30	11:38	11:48	11:52	11:58	12:01	12:05	12:10

♿ — Trip operates with wheelchair-accessible or lift-equipped bus.

Sunday Westbound

Route Number	S. Washington St. & entrance to Hunting Towers	Washington & King Sts.	Pendleton & Columbus Sts.	Braddock Rd.	Mount Vernon & Hume Aves.	Mount Vernon & Executive Aves.	Quincy & 28th Sts. (Shirlington)	Walter Reed Dr. & Columbia Pike	Ballston-MU	GEORGE MASON DR. & LEE HWY.
AM Service										
♿ 10B	5:45	5:49	5:52	5:55	6:00	6:03	6:10	6:17	6:26	6:34
♿ 10B	6:45	6:49	6:52	6:55	7:00	7:03	7:10	7:17	7:26	7:34
♿ 10B	7:45	7:49	7:52	7:55	8:00	8:03	8:10	8:17	8:26	8:34
♿ 10B	8:45	8:49	8:52	8:56	9:01	9:05	9:13	9:21	9:31	9:40
♿ 10B	9:45	9:49	9:52	9:56	10:01	10:05	10:13	10:21	10:31	10:40
♿ 10B	10:45	10:49	10:52	10:56	11:01	11:05	11:13	11:21	11:31	11:40
♿ 10B	11:45	11:50	11:53	11:58	12:04	12:09	12:18	12:26	12:36	12:45
PM Service										
♿ 10B	12:45	12:50	12:53	12:58	1:04	1:09	1:18	1:26	1:36	1:45
♿ 10B	1:45	1:50	1:53	1:58	2:04	2:09	2:18	2:26	2:36	2:45
♿ 10B	2:45	2:50	2:53	2:58	3:04	3:09	3:18	3:26	3:36	3:45
♿ 10B	3:45	3:50	3:53	3:58	4:04	4:09	4:18	4:26	4:36	4:45
♿ 10B	4:45	4:50	4:53	4:58	5:04	5:09	5:18	5:26	5:36	5:45
♿ 10B	5:45	5:50	5:53	5:58	6:04	6:09	6:18	6:26	6:36	6:45
♿ 10B	6:45	6:49	6:52	6:57	7:03	7:07	7:14	7:22	7:30	7:39
♿ 10B	7:45	7:49	7:52	7:57	8:03	8:07	8:14	8:22	8:30	8:39
♿ 10B	8:45	8:49	8:52	8:57	9:03	9:07	9:14	9:22	9:30	9:39
♿ 10B	9:45	9:49	9:52	9:57	10:03	10:07	10:14	10:22	10:30	10:39

♿ — Trip operates with wheelchair-accessible or lift-equipped bus.

10

A,E Hunting Towers-Pentagon Line

Between Hunting Towers Arlandria Downtown Alexandria South Arlington Braddock Road stationCrystal City Del Ray Pentagon station

B,C,D Alexandria-Arlington Line

Between Hunting Towers Buckingham Downtown Alexandria Ballson Common Braddock Road station Ballston-MU station Del Ray Arlington Hospital Arlandria East Falls Church station Arna Valley Seven Corners Center Parkfairfax Shirlington

Effective as of June 25, 2000

Washington Metropolitan Area Transit Authority

A District of Columbia, Maryland and Virginia Transit Partnership

10

A,E Hunting Towers-Pentagon Line

Between
Hunting Towers
Arlandria
Downtown
Alexandria
South Arlington
Braddock Road
stationCrystal City
Del Ray Pentagon
station

B,C,D Alexandria-Arlington Line

Between
Hunting Towers
Buckingham
Downtown
Alexandria Ballson
Common
Braddock Road
station Ballston-MU
station
Del Ray Arlington
Hospital
Arlandria East Falls
Church station
Arna Valley Seven
Corners Center
Parkfairfax
Shirlington

Effective as of
June 25, 2000

Washington Metropolitan Area Transit Authority

A District of Columbia, Maryland and Virginia Transit Partnership

Alexandria-Arlington Line
Routes 10B,C,D

Hunting Towers-Pentagon Line
Routes 10A,E

DURING SNOWSTORMS
CALL 202/637-7000
FOR METROBUS ROUTE INFORMATION

Legend
M — Metrorail Station
★ — Terminal Stands

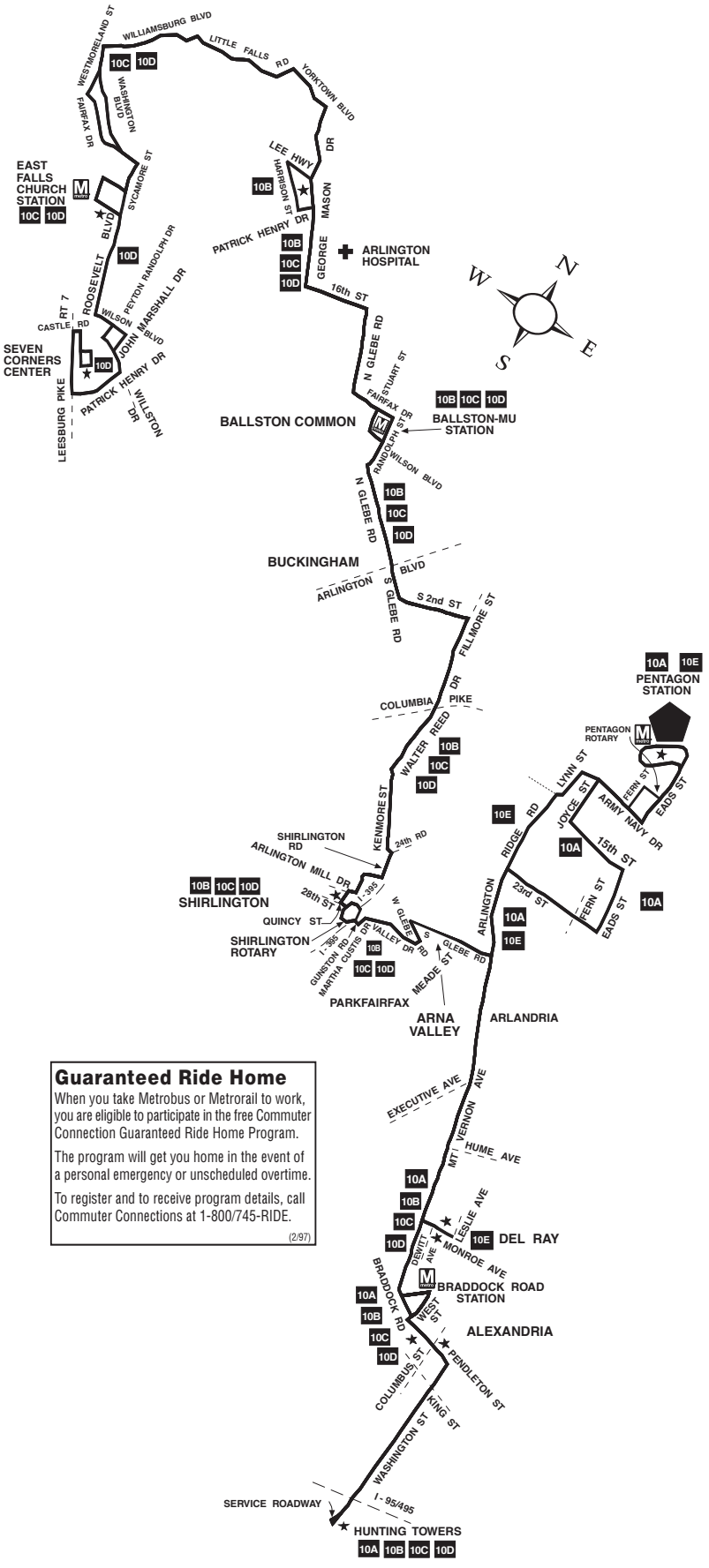

Guaranteed Ride Home

When you take Metrobus or Metrorail to work, you are eligible to participate in the free Commuter Connection Guaranteed Ride Home Program.

The program will get you home in the event of a personal emergency or unscheduled overtime.

To register and to receive program details, call Commuter Connections at 1-800/745-RIDE.

(2/97)

13

National Airport-Pentagon-Washington Line

Between
National Airport
Terminal (13B,F,G)
Crystal City (13B,F,G)
Pentagon station
Potomac Park
Federal Triangle
Southwest
employment area

Effective as of
December 12, 1999

Washington Metropolitan Area Transit Authority

A District of Columbia, Maryland and Virginia Transit Partnership

Weekday Clockwise Service

Route Number	Pentagon	Constitution Ave. & 22nd St. NW	10th St. & Pennsylvania Ave. NW	7th St. & Independence Ave. SW	14th & C Sts. SW	PENTAGON
AM Service						
♿ 13A	5:15	5:21	5:26	5:29	5:32	5:36
♿ 13A	5:40	5:46	5:51	5:54	5:57	6:01
13A	6:00	6:08	6:16	6:20	6:24	6:29
♿ 13A	6:20	6:28	6:36	6:40	6:44	6:49
13A	6:40	6:48	6:56	7:00	7:04	7:09
♿ 13A	7:00	7:08	7:16	7:20	7:24	7:29
13A	7:15	7:23	7:31	7:35	7:39	7:44
13A	7:31	7:39	7:49	7:53	7:57	8:01
♿ 13A	7:40	7:48	7:58	8:02	8:06	8:10
13A	7:47	7:55	8:05	8:09	8:13	8:17
13A	7:55	8:03	8:13	8:17	8:21	8:25
♿ 13A	8:03	8:11	8:21	8:25	8:29	8:33
13A	8:10	8:20	8:30	8:34	8:39	8:43
♿ 13A	8:20	8:30	8:40	8:44	8:49	8:53
13A	8:37	8:47	8:57	9:01	9:06	9:10
13A	8:55	9:05	9:15	9:19	9:24	9:28
13A	9:22	9:32	9:42	9:46	9:51	9:55
♿ 13A	10:23	10:31	10:40	10:47	10:53	10:59
♿ 13A	11:23	11:31	11:40	11:47	11:53	11:59
PM Service						
♿ 13A	12:23	12:31	12:40	12:47	12:53	12:59
♿ 13A	1:23	1:31	1:40	1:47	1:53	1:59
♿ 13A	2:23	2:31	2:40	2:47	2:53	2:59
♿ 13A	3:25	3:33	3:41	3:46	3:50	3:56
♿ 13A	3:35	3:43	3:51	3:56	4:00	4:06
13A	3:52	4:00	4:08	4:13	4:17	4:23
♿ 13A	4:10	4:18	4:26	4:31	4:35	4:41
13A	4:35	4:44	4:52	4:57	5:02	5:08
13A	4:55	5:04	5:12	5:17	5:22	5:28
♿ 13A	5:25	5:34	5:42	5:47	5:52	5:58
♿ 13A	5:55	6:04	6:12	6:17	6:22	6:28
13A	6:25	6:33	6:40	6:45	6:48	6:53
♿ 13A	6:55	7:03	7:10	7:15	7:18	7:23
♿ 13A	7:25	7:33	7:40	7:45	7:48	7:53
♿ 13A	8:25	8:33	8:40	8:45	8:48	8:53
♿ 13A	9:25	9:33	9:40	9:45	9:48	9:53
♿ 13A	10:25	10:31	10:36	10:39	10:41	10:45
♿ 13A	11:25	11:31	11:36	11:39	11:41	11:45
After Midnight Service						
♿ 13A	12:25	12:31	12:36	12:39	12:41	12:45
♿ 13A	1:10	1:16	1:21	1:24	1:26	1:30

♿ — Trip operates with wheelchair-accessible or lift-equipped bus.

Weekday Counterclockwise Service

Route Number	Pentagon	14th & C Sts. SW	7th St. & Independence Ave. SW	10th St. & Pennsylvania Ave. NW	Constitution Ave. & 21st St. NW	PENTAGON
AM Service						
♿ 13B	5:40	5:46	5:52	5:57	6:03	6:09
♿ 13B	6:10	6:16	6:22	6:27	6:33	6:39
♿ 13B	6:30	6:36	6:42	6:47	6:53	6:59
♿ 13B	6:50	6:56	7:02	7:07	7:13	7:19
♿ 13B	7:10	7:16	7:22	7:27	7:33	7:39
♿ 13B	7:25	7:31	7:37	7:42	7:48	7:54
♿ 13B	7:45	7:51	7:57	8:02	8:08	8:14
♿ 13B	8:00	8:08	8:13	8:18	8:25	8:30
♿ 13B	8:15	8:23	8:28	8:33	8:40	8:45
♿ 13B	8:34	8:44	8:48	8:55	9:02	9:08
♿ 13B	8:50	9:00	9:04	9:11	9:18	9:24
♿ 13B	9:10	9:20	9:24	9:31	9:38	9:44
PM Service						
♿ 13B	2:55	3:01	3:06	3:12	3:20	3:28
♿ 13B	3:25	3:31	3:36	3:42	3:50	3:58
♿ 13B	3:40	3:46	3:51	3:57	4:05	4:13
♿ 13B	4:00	4:05	4:09	4:14	4:23	4:31
13B	4:12	4:18	4:23	4:29	4:37	4:46
13B	4:25	4:31	4:36	4:42	4:50	4:59
♿ 13B	4:38	4:44	4:49	4:55	5:03	5:12
♿ 13B	-	-	-	5:01	5:09	5:18
♿ 13B	4:50	4:56	5:01	5:06	5:18	5:25
13B	5:02	5:08	5:13	5:18	5:30	5:37
♿ 13B	5:15	5:21	5:26	5:31	5:43	5:50
♿ 13B	5:30	5:36	5:41	5:46	5:58	6:05
13B	5:45	5:51	5:56	6:01	6:13	6:20
♿ 13B	6:10	6:16	6:21	6:26	6:38	6:45
♿ 13B	6:40	6:45	6:48	6:54	7:03	7:11

♿ — Trip operates with wheelchair-accessible or lift-equipped bus.

13

National Airport-Pentagon-Washington Line

Between
National Airport
Terminal (13B,F,G)
Crystal City (13B,F,G)
Pentagon station
Potomac Park
Federal Triangle
Southwest
employment area

Effective as of
December 12, 1999

Washington Metropolitan Area Transit Authority

A District of Columbia, Maryland and Virginia Transit Partnership

Saturday Clockwise Service

Route Number	National Airport (Upper Rdwy. Gate B)	S. Eads & 18th Sts.	Pentagon	Constitution Ave. & 22nd St. NW	10th St. & Pennsylvania Ave. NW	7th St. & Independence Ave SW	14th & C Sts. SW	PENTAGON	S. Eads & 18th Sts.	NATIONAL AIRPORT (Upper Rdwy. Gate B)
AM Service										
♿ 13G	-	-	5:25	5:31	5:37	5:40	5:42	5:46	5:51	5:56
♿ 13G	-	-	6:10	6:16	6:22	6:25	6:27	6:31	6:36	6:41
♿ 13G	6:29	6:34	6:40	6:46	6:52	6:56	6:59	7:03	7:09	7:14
♿ 13G	6:59	7:04	7:10	7:16	7:22	7:26	7:29	7:33	7:39	7:44
♿ 13G	7:29	7:34	7:40	7:46	7:52	7:56	7:59	8:03	8:09	8:14
♿ 13A	-	-	8:25	8:31	8:37	8:41	8:44	8:48	-	-
♿ 13A	-	-	9:25	9:31	9:37	9:41	9:44	9:48	-	-
♿ 13A	-	-	10:25	10:31	10:37	10:41	10:44	10:48	-	-
♿ 13A	-	-	11:25	11:31	11:37	11:41	11:44	11:48	-	-
♿ 13A	-	-	12:25	12:31	12:40	12:45	12:49	12:53	-	-
PM Service										
♿ 13A	-	-	1:25	1:31	1:40	1:45	1:49	1:53	-	-
♿ 13A	-	-	2:25	2:31	2:40	2:45	2:49	2:53	-	-
♿ 13A	-	-	3:25	3:31	3:40	3:45	3:49	3:53	-	-
♿ 13A	-	-	4:25	4:31	4:38	4:42	4:44	4:48	-	-
♿ 13A	-	-	5:25	5:31	5:38	5:42	5:44	5:48	-	-
♿ 13A	-	-	6:25	6:31	6:38	6:42	6:44	6:48	-	-
♿ 13A	-	-	7:25	7:31	7:38	7:42	7:44	7:48	-	-
♿ 13A	-	-	8:25	8:31	8:38	8:42	8:44	8:48	-	-
♿ 13A	-	-	9:25	9:31	9:38	9:42	9:44	9:48	-	-
♿ 13A	-	-	10:25	10:31	10:37	10:40	10:42	10:46	-	-
♿ 13A	-	-	11:25	11:31	11:37	11:40	11:42	11:46	-	-
After Midnight Service										
♿ 13A	-	-	12:25	12:31	12:37	12:40	12:42	12:46	-	-

♿ — Trip operates with wheelchair-accessible or lift-equipped bus.

NOTE: Routes 13B, F, G operate to and from the upper level terminal (Gate B, Entrance # 1) at National Airport.

Saturday Counterclockwise Service

Route Number	National Airport (Upper Rdwy. Gate B)	S. Eads & 18th Sts.	Pentagon	14th & C Sts. SW	7th St. & Independence Ave SW	10th St. & Pennsylvania Ave. NW	Constitution Ave. & 21st St. NW	PENTAGON	S. Eads & 18th Sts.	NATIONAL AIRPORT (Upper Rdwy. Gate B)
A M Service										
♿ 13F	-	-	5:55	6:00	6:03	6:07	6:12	6:17	6:23	6:28
♿ 13F	6:14	6:19	6:25	6:30	6:33	6:37	6:42	6:47	6:53	6:58
♿ 13F	6:44	6:49	6:55	7:00	7:03	7:07	7:12	7:17	7:23	7:28
♿ 13F	7:14	7:19	7:25	7:30	7:33	7:37	7:42	7:47	7:53	7:58
♿ 13B	7:44	7:49	7:55	8:00	8:03	8:07	8:12	8:17	-	-
♿ 13B	-	-	8:55	9:00	9:03	9:07	9:12	9:17	-	-
♿ 13B	-	-	9:55	10:00	10:03	10:07	10:12	10:17	-	-
♿ 13B	-	-	10:55	11:00	11:03	11:07	11:12	11:17	-	-
P M Service										
♿ 13B	-	-	3:57	4:02	4:05	4:09	4:14	4:20	-	-
♿ 13B	-	-	4:55	5:00	5:03	5:07	5:12	5:18	-	-
♿ 13B	-	-	5:55	6:00	6:03	6:07	6:12	6:18	-	-
♿ 13B	-	-	6:55	7:00	7:03	7:07	7:12	7:18	-	-

♿ — Trip operates with wheelchair-accessible or lift-equipped bus.

13

National Airport-Pentagon-Washington Line

Between
National Airport Terminal (13B,F,G)
Crystal City (13B,F,G)
Pentagon station
Potomac Park
Federal Triangle
Southwest employment area

Effective as of
December 12, 1999

Sunday Clockwise Service

Route Number	National Airport (Upper Rdwy. Gate B)	S. Eads & 18th Sts.	Pentagon	Constitution Ave. & 22nd St. NW	10th St. & Pennsylvania Ave. NW	7th St. & Independence Ave SW	14th & C Sts. SW	PENTAGON	S. Eads & 18th Sts.	NATIONAL AIRPORT (Upper Rdwy. Gate B)
AM Service										
♿ 13G	-	-	5:40	5:45	5:50	5:54	5:56	6:00	6:05	6:10
♿ 13G	6:24	6:29	6:35	6:40	6:45	6:49	6:51	6:55	7:00	7:05
♿ 13G	7:13	7:18	7:25	7:31	7:37	7:41	7:44	7:48	7:53	7:59
♿ 13G	7:43	7:48	7:55	8:01	8:07	8:11	8:14	8:18	-	-
♿ 13A	-	-	8:25	8:31	8:37	8:41	8:44	8:48	-	-
♿ 13A	-	-	9:25	9:31	9:37	9:41	9:44	9:48	-	-
♿ 13A	-	-	10:25	10:31	10:39	10:43	10:46	10:50	-	-
♿ 13A	-	-	11:25	11:31	11:39	11:43	11:46	11:50	-	-
PM Service										
♿ 13A	-	-	12:25	12:31	12:39	12:43	12:46	12:50	-	-
♿ 13A	-	-	1:25	1:31	1:39	1:43	1:46	1:50	-	-
♿ 13A	-	-	2:25	2:31	2:39	2:43	2:46	2:50	-	-
♿ 13A	-	-	3:25	3:31	3:39	3:43	3:46	3:50	-	-
♿ 13A	-	-	4:25	4:31	4:39	4:43	4:46	4:50	-	-
♿ 13A	-	-	5:25	5:31	5:39	5:43	5:46	5:50	-	-
♿ 13A	-	-	6:25	6:31	6:38	6:42	6:45	6:49	-	-
♿ 13A	-	-	7:25	7:31	7:38	7:42	7:45	7:49	-	-
♿ 13A	-	-	8:25	8:31	8:38	8:42	8:45	8:49	-	-
♿ 13A	-	-	9:25	9:30	9:35	9:39	9:41	9:45	-	-
♿ 13A	-	-	10:25	10:30	10:35	10:39	10:41	10:45	-	-
♿ 13A	-	-	11:25	11:30	11:35	11:39	11:41	11:45	-	-
After Midnight Service										
♿ 13A	-	-	12:25	12:30	12:35	12:39	12:41	12:45	-	-

♿ — Trip operates with wheelchair-accessible or lift-equipped bus.

NOTE: Routes 13B, F, G operate to and from the upper level terminal (Gate B, Entrance # 1) at National Airport.

Sunday Counterclockwise Service

Route Number	National Airport (Upper Rdwy. Gate B)	S. Eads & 18th Sts.	Pentagon	14th & C Sts. SW	7th St. & Independence Ave SW	10th St. & Pennsylvania Ave. NW	Constitution Ave. & 21st St. NW	PENTAGON	S. Eads & 18th Sts.	NATIONAL AIRPORT (Upper Rdwy. Gate B)
AM Service										
♿ 13F	-	-	6:07	6:11	6:13	6:16	6:20	6:25	6:30	6:35
♿ 13F	6:49	6:54	7:00	7:04	7:06	7:09	7:13	7:18	7:23	7:28
♿ 13F	7:29	7:34	7:40	7:44	7:46	7:49	7:53	7:58	8:03	8:08

♿ — Trip operates with wheelchair-accessible or lift-equipped bus.

Washington Metropolitan Area Transit Authority

A District of Columbia, Maryland and Virginia Transit Partnership

13

National Airport-Pentagon-Washington Line

Between
National Airport
Terminal (13B,F,G)
Crystal City (13B,F,G)
Pentagon station
Potomac Park
Federal Triangle
Southwest
employment area

Effective as of
December 12, 1999

Washington Metropolitan Area Transit Authority

A District of Columbia, Maryland and Virginia Transit Partnership

Guaranteed Ride Home

When you take Metrobus or Metrorail to work, you are eligible to participate in the free Commuter Connection Guaranteed Ride Home Program.

The program will get you home in the event of a personal emergency or unscheduled overtime.

To register and to receive program details, call Commuter Connections at 1-800/745-RIDE.

(2/97)

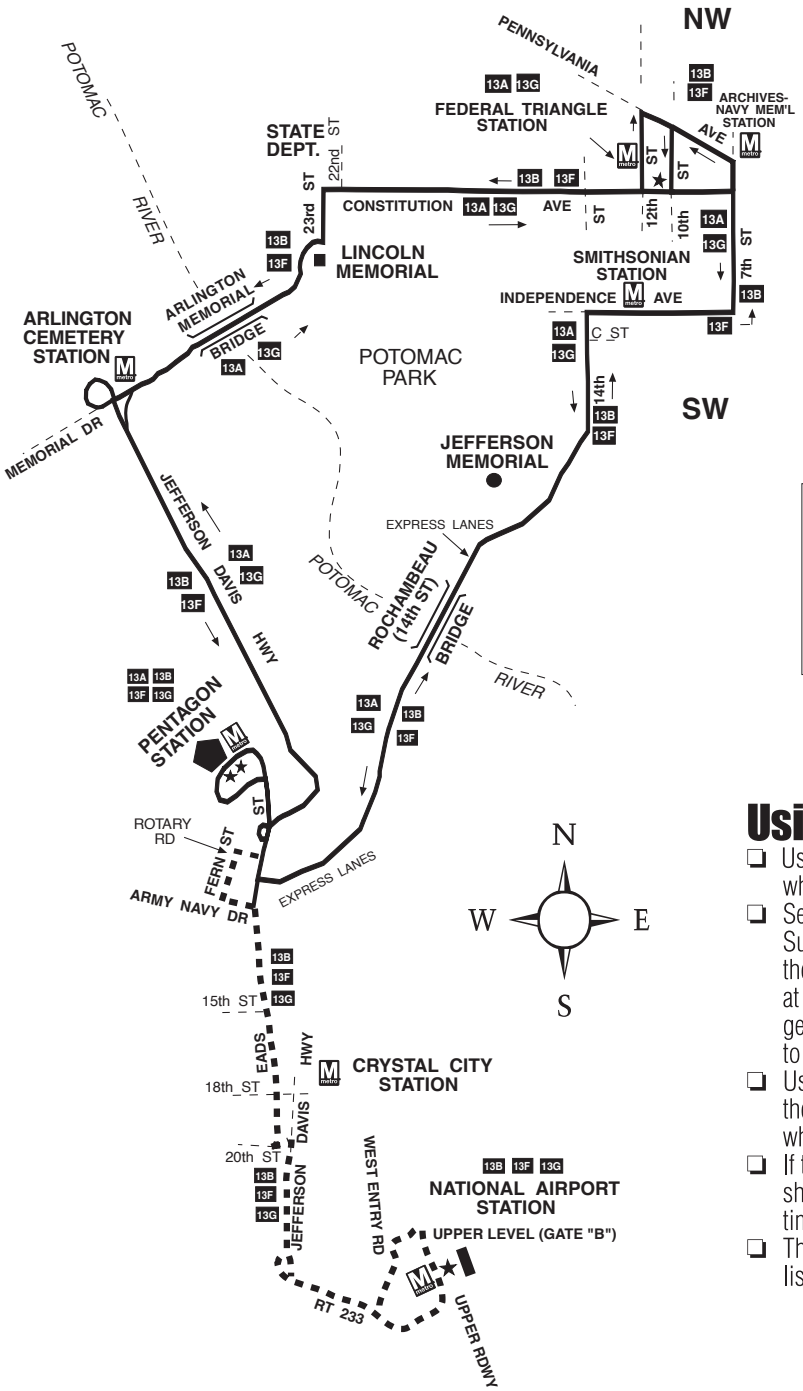

Go ahead. Stay out late.

To coordinate with Metrorail's expanded hours on Friday and Saturday, Metrobus is extending its service as well. This pilot program will remain in effect through June 30, 2000.

Using this timetable

- ❏ Use the map to find the stops closest to where you will get on and off the bus.
- ❏ Select the schedule (weekday, Saturday, Sunday) for when you will travel. Along the top of the schedule, find the stop at or nearest the point where you will get on the bus. Follow that column down to the time you want to leave.
- ❏ Use the same method to find the times the bus is scheduled to arrive at the stop where you will get off the bus.
- ❏ If the bus stop is not listed, use the time shown for the bus stop before it as the time to wait at the stop.
- ❏ The end-of-the-line or last stop is listed in ALL CAPS on the schedule.

Using this timetable

- ❑ Use the map to find the stops closest to where you will get on and off the bus.
- ❑ Select the schedule (weekday, Saturday, Sunday) for when you will travel. Along the top of the schedule, find the stop at or nearest the point where you will get on the bus. Follow that column down to the time you want to leave.
- ❑ Use the same method to find the times the bus is scheduled to arrive at the stop where you will get off the bus.
- ❑ If the bus stop is not listed, use the time shown for the bus stop before it as the time to wait at the stop.
- ❑ The end-of-the-line or last stop is listed in ALL CAPS on the schedule.

Metrobus Timetable

13A,B,F,G

National Airport-Pentagon-Washington Line

Serves these locations
Ronald Reagan Washington National Airport (13B,F,G)
Crystal City (13B,F,G)
Pentagon station
Potomac Park
Federal Triangle
Southwest employment area

Schedule 6-29-03

M metro opens doors

Washington Metropolitan Area Transit Authority

A District of Columbia, Maryland and Virginia Transit Partnership

National Airport-Pentagon-Washington Line
Routes 13A,B,F,G

For route and schedule information
Call 202-637-7000
www.metroopensdoors.com

Legend

- Metrorail Station
- Terminal Stands
- Non Rail Hours

N
W E
S

Guaranteed Ride Home

When you take Metrobus or Metrorail to work, you are eligible to participate in the free Commuter Connection Guaranteed Ride Home Program.

The program will get you home in the event of a personal emergency or unscheduled overtime.

To register and to receive program details, call Commuter Connections at 1-800/745-RIDE.

Get the map! $1.50 each

An easy-to-read map of Metrobus and Metrorail routes – with special downtown D.C. insert.

- Bilingual - English and Spanish
- With local bus and commuter rail services
- Two versions: D.C.-Maryland and D.C.-Virginia

For information: 202-637-7000 • metroopensdoors.com

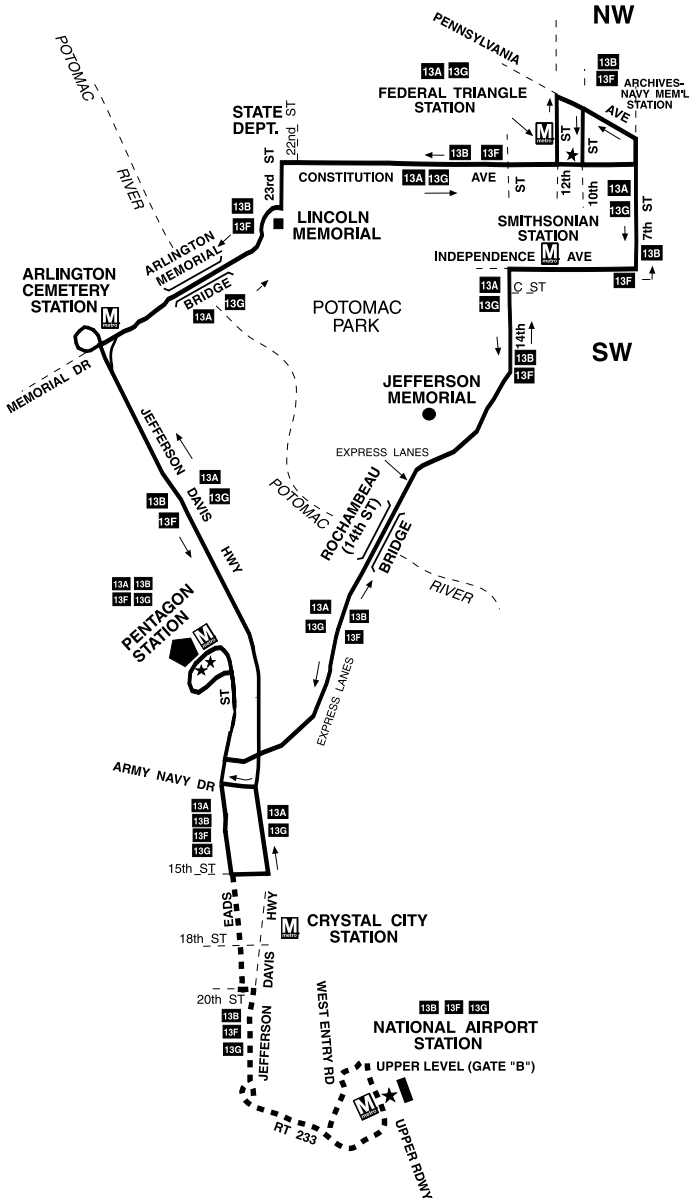

13A,B,F,G
National Airport-Pentagon-Washington Line

Weekday Clockwise Service

Route Number	Pentagon Metro	Constitution Ave. & 22nd St. NW	10th St. & Pennsylvania Ave. NW	7th St. & Independence Ave. SW	14th & C Sts. SW	PENTAGON Metro
AM Service						
♿ **13A**	5:09	5:21	5:26	5:29	5:32	5:37
♿ **13A**	5:34	5:46	5:51	5:54	5:57	6:02
♿ **13A**	5:53	6:08	6:16	6:20	6:24	6:29
13A	6:13	6:28	6:36	6:40	6:44	6:49
♿ **13A**	6:33	6:48	6:56	7:00	7:04	7:09
13A	6:53	7:08	7:16	7:20	7:24	7:29
♿ **13A**	7:05	7:20	7:31	7:35	7:40	7:45
♿ **13A**	7:19	7:34	7:45	7:49	7:54	7:59
♿ **13A**	7:31	7:46	7:57	8:01	8:06	8:11
13A	7:39	7:54	8:05	8:09	8:14	8:19
13A	7:47	8:02	8:13	8:17	8:22	8:27
♿ **13A**	7:55	8:10	8:21	8:25	8:30	8:35
♿ **13A**	8:03	8:19	8:30	8:34	8:39	8:44
♿ **13A**	8:13	8:29	8:40	8:44	8:49	8:54
13A	8:30	8:46	8:57	9:01	9:06	9:11
♿ **13A**	8:48	9:04	9:15	9:19	9:24	9:29
13A	9:15	9:31	9:42	9:46	9:51	9:56
♿ **13A**	10:18	10:31	10:40	10:44	10:50	10:56
♿ **13A**	11:18	11:31	11:40	11:44	11:50	11:56
PM Service						
♿ **13A**	12:18	12:31	12:40	12:44	12:50	12:56
♿ **13A**	1:18	1:31	1:40	1:44	1:50	1:56
♿ **13A**	2:18	2:31	2:40	2:44	2:50	2:56
♿ **13A**	3:18	3:33	3:41	3:46	3:51	3:57
♿ **13A**	3:30	3:45	3:53	3:58	4:03	4:09
13A	3:45	4:00	4:08	4:13	4:18	4:24
13A	4:03	4:18	4:26	4:31	4:36	4:42
13A	4:28	4:44	4:52	4:57	5:02	5:09
♿ **13A**	4:53	5:09	5:17	5:22	5:27	5:34
13A	5:20	5:36	5:44	5:49	5:54	6:01
♿ **13A**	5:50	6:06	6:14	6:19	6:24	6:31
13A	6:18	6:33	6:40	6:45	6:48	6:53
♿ **13A**	6:48	7:03	7:10	7:15	7:18	7:23
♿ **13A**	7:18	7:33	7:40	7:45	7:48	7:53
♿ **13A**	8:18	8:33	8:40	8:45	8:48	8:53
♿ **13A**	9:18	9:33	9:40	9:45	9:48	9:53
♿ **13A**	10:19	10:31	10:36	10:39	10:41	10:46
♿ **13A**	11:19	11:31	11:36	11:39	11:41	11:46
After Midnight Service						
♿ **13A**	12:25	12:37	12:42	12:45	12:47	12:52
♿ **13A**	1:10	1:22	1:27	1:30	1:32	1:37

♿ — Trip operates with wheelchair-accessible or lift-equipped bus.

Weekday Counterclockwise Service

Route Number	Pentagon Metro	14th & C Sts. SW	7th St. & Independence Ave. SW	10th St. & Pennsylvania Ave. NW	Constitution Ave. & 21st St. NW	PENTAGON Metro
AM Service						
♿ **13B**	5:42	5:48	5:52	5:57	6:03	6:11
♿ **13B**	6:10	6:16	6:20	6:25	6:31	6:39
♿ **13B**	6:35	6:41	6:45	6:50	6:56	7:04
♿ **13B**	6:50	6:56	7:00	7:05	7:11	7:19
♿ **13B**	7:10	7:16	7:20	7:25	7:31	7:39
♿ **13B**	7:25	7:31	7:35	7:40	7:46	7:54
♿ **13B**	7:45	7:51	7:55	8:00	8:06	8:14
♿ **13B**	8:00	8:08	8:13	8:18	8:25	8:33
♿ **13B**	8:16	8:24	8:29	8:34	8:41	8:49
♿ **13B**	8:34	8:44	8:48	8:55	9:02	9:11
♿ **13B**	8:53	9:03	9:07	9:14	9:21	9:30
♿ **13B**	9:10	9:20	9:24	9:31	9:38	9:47
PM Service						
♿ **13B**	2:55	3:01	3:06	3:12	3:20	3:31
♿ **13B**	3:25	3:31	3:36	3:42	3:50	4:01
♿ **13B**	3:40	3:46	3:51	3:57	4:05	4:16
♿ **13B**	3:57	4:02	4:08	4:14	4:23	4:34
♿ **13B**	4:12	4:18	4:23	4:29	4:41	4:53
♿ **13B**	4:25	4:31	4:36	4:42	4:54	5:06
♿ **13B**	4:38	4:44	4:49	4:55	5:07	5:19
♿ **13B**	-	-	-	5:01	5:13	5:25
13B	4:50	4:56	5:01	5:06	5:18	5:28
♿ **13B**	5:02	5:08	5:13	5:18	5:30	5:40
13B	5:15	5:21	5:26	5:31	5:43	5:53
♿ **13B**	5:30	5:36	5:41	5:46	5:58	6:08
♿ **13B**	5:45	5:51	5:56	6:01	6:13	6:23
13B	6:10	6:16	6:21	6:26	6:38	6:48
♿ **13B**	6:40	6:45	6:48	6:54	7:03	7:13

♿ — Trip operates with wheelchair-accessible or lift-equipped bus.

13A,B,F,G

National Airport-Pentagon-Washington Line

Saturday Clockwise Service

Route Number	National Airport (Upper Rdwy. Gate B)	S. Eads & 18th Sts.	Pentagon	Constitution Ave. & 22nd St. NW	10th St. & Pennsylvania Ave. NW	7th St. & Independence Ave SW	14th & C Sts. SW	PENTAGON	S. Eads & 18th Sts.	NATIONAL AIRPORT (Upper Rdwy. Gate B)
AM Service										
♿ **13G**	-	-	5:18	5:30	5:37	5:40	5:42	5:46	5:51	5:56
♿ **13G**	-	-	6:03	6:15	6:22	6:25	6:27	6:31	6:36	6:41
♿ **13G**	6:22	6:27	6:33	6:45	6:52	6:56	7:00	7:04	7:10	7:15
♿ **13G**	6:52	6:57	7:03	7:15	7:22	7:26	7:30	7:34	7:40	7:45
♿ **13G**	7:22	7:27	7:33	7:45	7:52	7:56	8:00	8:04	8:10	8:15
♿ **13A**	-	-	8:18	8:30	8:37	8:41	8:45	8:49	-	-
♿ **13A**	-	-	9:18	9:30	9:37	9:41	9:45	9:49	-	-
♿ **13A**	-	-	10:18	10:30	10:37	10:41	10:45	10:49	-	-
♿ **13A**	-	-	11:18	11:30	11:37	11:41	11:45	11:49	-	-
PM Service										
♿ **13A**	-	-	12:18	12:30	12:40	12:45	12:49	12:53	-	-
♿ **13A**	-	-	1:18	1:30	1:40	1:45	1:49	1:53	-	-
♿ **13A**	-	-	2:18	2:30	2:40	2:45	2:49	2:53	-	-
♿ **13A**	-	-	3:18	3:30	3:40	3:45	3:49	3:53	-	-
♿ **13A**	-	-	4:17	4:29	4:38	4:42	4:45	4:49	-	-
♿ **13A**	-	-	5:17	5:29	5:38	5:42	5:45	5:49	-	-
♿ **13A**	-	-	6:17	6:29	6:38	6:42	6:45	6:49	-	-
♿ **13A**	-	-	7:17	7:29	7:38	7:42	7:45	7:49	-	-
♿ **13A**	-	-	8:17	8:29	8:38	8:42	8:45	8:49	-	-
♿ **13A**	-	-	9:17	9:29	9:38	9:42	9:45	9:49	-	-
♿ **13A**	-	-	10:18	10:30	10:37	10:40	10:42	10:46	-	-
♿ **13A**	-	-	11:18	11:30	11:37	11:40	11:42	11:46	-	-
♿ **13A**	-	-	12:18	12:30	12:37	12:40	12:42	12:46	-	-

♿ — Trip operates with wheelchair-accessible or lift-equipped bus.

NOTE: Routes 13B, F, G operate to and from the upper level terminal (Gate B, Entrance # 1) at National Airport.

Saturday Counterclockwise Service

Route Number	National Airport (Upper Rdwy. Gate B)	S. Eads & 18th Sts.	Pentagon	14th & C Sts. SW	7th St. & Independence Ave SW	10th St. & Pennsylvania Ave. NW	Constitution Ave. & 21st St. NW	PENTAGON	S. Eads & 18th Sts.	NATIONAL AIRPORT (Upper Rdwy. Gate B)
AM Service										
♿ **13F**	-	-	5:54	6:00	6:03	6:07	6:12	6:20	6:26	6:31
♿ **13F**	6:13	6:18	6:24	6:30	6:33	6:37	6:42	6:50	6:56	7:01
♿ **13F**	6:43	6:48	6:54	7:00	7:03	7:07	7:12	7:20	7:26	7:31
♿ **13F**	7:13	7:18	7:24	7:30	7:33	7:37	7:42	7:50	7:56	8:01
♿ **13B**	7:43	7:48	7:54	8:00	8:03	8:07	8:12	8:20	-	-
♿ **13B**	-	-	8:54	9:00	9:03	9:07	9:12	9:20	-	-
♿ **13B**	-	-	9:54	10:00	10:03	10:07	10:12	10:20	-	-
♿ **13B**	-	-	10:54	11:00	11:03	11:07	11:12	11:20	-	-
PM Service										
♿ **13B**	-	-	3:56	4:02	4:05	4:09	4:14	4:23	-	-
♿ **13B**	-	-	4:54	5:00	5:03	5:07	5:12	5:21	-	-
♿ **13B**	-	-	5:54	6:00	6:03	6:07	6:12	6:21	-	-
♿ **13B**	-	-	6:54	7:00	7:03	7:07	7:12	7:21	-	-

♿ — Trip operates with wheelchair-accessible or lift-equipped bus.

13A,B,F,G

National Airport-Pentagon-Washington Line

Sunday Clockwise Service

Route Number	National Airport (Upper Rdwy. Gate B)	S. Eads & 18th Sts.	Pentagon Metro	Constitution Ave. & 22nd St. NW	10th St. & Pennsylvania Ave. NW	7th St. & Independence Ave SW	14th & C Sts. SW	PENTAGON Metro	S. Eads & 18th Sts.	NATIONAL AIRPORT (Upper Rdwy. Gate B)
AM Service										
♿ **13G**	-	-	5:33	5:43	5:50	5:54	5:56	6:00	6:05	6:10
♿ **13G**	6:17	6:22	6:28	6:38	6:45	6:49	6:51	6:55	7:00	7:05
♿ **13G**	7:06	7:11	7:18	7:29	7:37	7:41	7:44	7:48	7:53	7:59
♿ **13G**	7:36	7:41	7:48	7:59	8:07	8:11	8:14	8:18	-	-
♿ **13A**	-	-	8:23	8:34	8:42	8:46	8:49	8:53	-	-
♿ **13A**	-	-	9:23	9:34	9:42	9:46	9:49	9:53	-	-
♿ **13A**	-	-	10:23	10:34	10:44	10:48	10:51	10:55	-	-
♿ **13A**	-	-	11:23	11:34	11:44	11:48	11:51	11:55	-	-
PM Service										
♿ **13A**	-	-	12:23	12:34	12:44	12:48	12:51	12:55	-	-
♿ **13A**	-	-	1:23	1:34	1:44	1:48	1:51	1:55	-	-
♿ **13A**	-	-	2:23	2:34	2:44	2:48	2:51	2:55	-	-
♿ **13A**	-	-	3:23	3:34	3:44	3:48	3:51	3:55	-	-
♿ **13A**	-	-	4:23	4:34	4:44	4:48	4:51	4:55	-	-
♿ **13A**	-	-	5:23	5:34	5:44	5:48	5:51	5:55	-	-
♿ **13A**	-	-	6:23	6:34	6:43	6:47	6:50	6:54	-	-
♿ **13A**	-	-	7:23	7:34	7:43	7:47	7:50	7:54	-	-
♿ **13A**	-	-	8:23	8:34	8:43	8:47	8:50	8:54	-	-
♿ **13A**	-	-	9:23	9:33	9:40	9:44	9:46	9:50	-	-
♿ **13A**	-	-	10:23	10:33	10:40	10:44	10:46	10:50	-	-
♿ **13A**	-	-	11:23	11:33	11:40	11:44	11:46	11:50	-	-
After Midnight Service										
♿ **13A**	-	-	12:23	12:33	12:40	12:44	12:46	12:50	-	-

♿ — Trip operates with wheelchair-accessible or lift-equipped bus.

NOTE: Routes 13B, F, G operate to and from the upper level terminal (Gate B, Entrance # 1) at National Airport.

Sunday Counterclockwise Service

Route Number	National Airport (Upper Rdwy. Gate B)	S. Eads & 18th Sts.	Pentagon Metro	14th & C Sts. SW	7th St. & Independence Ave SW	10th St. & Pennsylvania Ave. NW	Constitution Ave. & 21st St. NW	PENTAGON Metro	S. Eads & 18th Sts.	NATIONAL AIRPORT (Upper Rdwy. Gate B)
AM Service										
♿ **13F**	-	-	6:06	6:11	6:13	6:16	6:20	6:28	6:33	6:38
♿ **13F**	6:48	6:53	6:59	7:04	7:06	7:09	7:13	7:21	7:26	7:31
♿ **13F**	7:28	7:33	7:39	7:44	7:46	7:49	7:53	8:01	8:06	8:11

♿ — Trip operates with wheelchair-accessible or lift-equipped bus.

Using this timetable

- ❑ Use the map to find the stops closest to where you will get on and off the bus.
- ❑ Select the schedule (weekday, Saturday, Sunday) for when you will travel. Along the top of the schedule, find the stop at or nearest the point where you will get on the bus. Follow that column down to the time you want to leave.
- ❑ Use the same method to find the times the bus is scheduled to arrive at the stop where you will get off the bus.
- ❑ If the bus stop is not listed, use the time shown for the bus stop before it as the time to wait at the stop.
- ❑ The end-of-the-line or last stop is listed in ALL CAPS on the schedule.

Metrobus Timetable

14A,B,C,D

Montgomery-Tysons Beltway Express Service

Serves these locations
Bethesda station (14A,B)
Medical Center station/NIH (14B)
Lakeforest Transit Center (14C,D)
Rt 124 Park & Ride Lot (14C)
Montgomery Mall Transit Center (14C,D)
Rock Spring Park (14C,D)
Tysons-Westpark Transit Station

14A,B,C,D-$2 Interstate fare

Schedule 5-04-03

Metro opens doors

Washington Metropolitan Area Transit Authority

A District of Columbia, Maryland and Virginia Transit Partnership

Montgomery-Tysons Beltway Express Service
Routes 14A, B, C, D

For route and schedule information
Call 202-637-7000
www.metroopensdoors.com

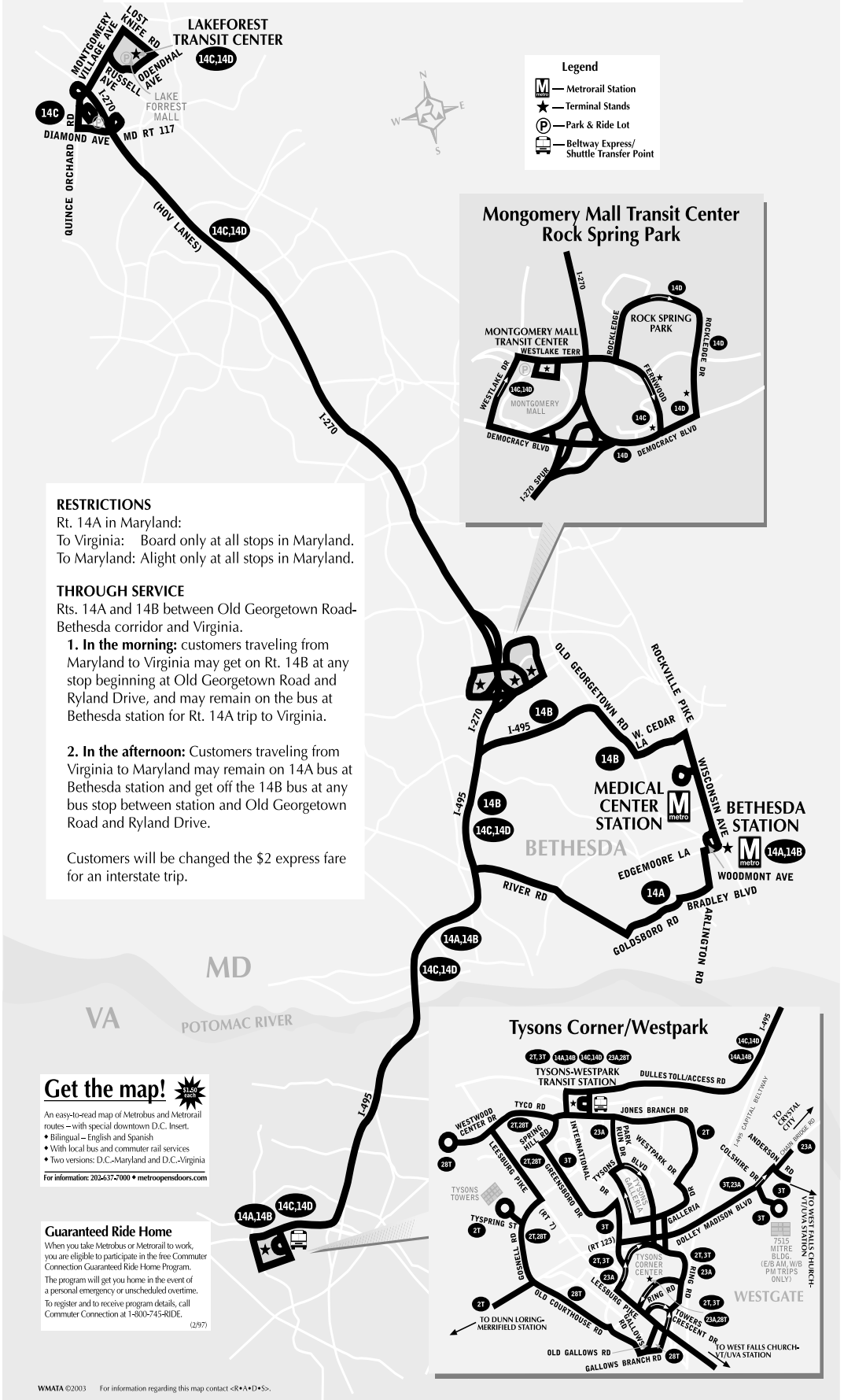

Get the map!

An easy-to-read map of Metrobus and Metrorail routes – with special downtown D.C. Insert.
- Bilingual – English and Spanish
- With local bus and commuter rail services
- Two versions: D.C.-Maryland and D.C.-Virginia

For information: 202-637-7000 • metroopensdoors.com

Guaranteed Ride Home

When you take Metrobus or Metrorail to work, you are eligible to participate in the free Commuter Connection Guaranteed Ride Home Program.

The program will get you home in the event of a personal emergency or unscheduled overtime.

To register and to receive program details, call Commuter Connection at 1-800-745-RIDE.

(2/97)

WMATA ©2003 For information regarding this map contact <R•A•D•5>.

14A,B,C,D
Montgomery-Tysons Beltway Express Service

Lakeforest-Tysons Express Line

Weekday Southbound

Route Number	Lakeforest Transit Center	Rt. 124 Park & Ride Lot	MONTGOMERY MALL (Transit Center)	Fernwood Rd. (east side) & Democracy Blvd.	Fernwood Rd. (west side) & Democracy Blvd. (ROCK SPRING PARK)	Rockledge Dr. & Demcracy Blvd.	Tysons-Westpark Transit Station (TYSONS CORNER-WESTPARK)
AM Service							
♿ **14C/**	5:57	6:04	6:20	-	6:22	-	-
♿ **14C**	6:17	6:24	6:40	-	6:42	-	7:00
♿ **14C**	6:37	6:44	7:05	-	7:07	-	7:30
♿ **14C/**	6:57	7:04	7:25	-	7:27	-	-
♿ **14C**	7:17	7:24	7:45	-	7:47	-	8:10
♿ **14C/**	7:37	7:44	8:05	-	8:07	-	-
♿ **14C**	8:02	8:09	8:30	-	8:32	-	8:55
♿ **14C/**	8:32	8:39	9:00	-	9:02	-	-
♿ **14C/**	9:00	9:07	9:28	-	9:30	-	-
PM Service							
♿ **14D**	-	-	-	3:58	-	4:01	4:20
♿ **14D**	-	-	-	4:34	-	4:37	5:00
♿ **14D**	4:52	-	-	5:10	-	5:13	5:40
♿ **14D/**	5:22	-	5:40	-	-	-	-
♿ **14D**	5:42	-	-	6:00	-	6:03	6:30
♿ **14D**	6:02	-	-	6:20	-	6:23	6:50
♿ **14D/**	6:22	-	6:40	-	-	-	-
♿ **14D/**	6:42	-	7:00	-	-	-	-

♿ — Trip operates with wheelchair-accessible or lift-equipped bus.

Weekday Northbound

Route Number	Tysons-Westpark Transit Station	Montgomery Mall (Transit Center)	Fernwood Rd. (east side) & Democracy Blvd.	Fernwood Rd. (west side) & Democracy Blvd.	Rockledge Dr. & Demcracy Blvd. (ROCK SPRING PARK)	Rt. 124 Park & Ride Lot	LAKEFOREST (Transit Center)
AM Service							
♿ **14D**	-	-	-	6:26	-	-	6:44
♿ **14D**	6:35	-	6:52	-	6:55	-	7:12
♿ **14D**	7:05	-	7:22	-	7:25	-	7:42
♿ **14D**	7:35	-	7:52	-	7:55	-	8:12
♿ **14D**	8:15	-	8:34	-	8:37	-	8:55
♿ **14D/**	9:05	-	9:24	-	9:27	-	-
PM Service							
♿ **14C**	4:00	4:23	-	4:25	-	4:40	4:48
♿ **14C**	4:30	4:53	-	4:55	-	5:10	5:18
♿ **14C**	-	5:13	-	5:15	-	5:30	5:38
♿ **14C**	5:10	5:33	-	5:35	-	5:50	5:58
♿ **14C**	-	5:53	-	5:55	-	6:11	6:18
♿ **14C**	5:50	6:13	-	6:15	-	6:30	6:38
♿ **14C**	-	6:45	-	6:47	-	7:03	7:10
♿ **14C**	6:40	7:07	-	7:09	-	7:25	7:32
♿ **14C**	7:10	7:37	-	7:39	-	7:55	8:02

♿ — Trip operates with wheelchair-accessible or lift-equipped bus.

Bethesda-Tysons Express Line

Weekday Southbound

Route Number	Bethesda Metro	Medical Center Metro	Tysons-Westpark Transit Station (TYSONS CORNER-WESTPARK)
AM Service			
♿ **14A**	6:37	-	7:00
♿ **14A**	7:07	-	7:30
♿ **14A**	7:27	-	7:50
♿ **14A**	7:44	-	8:10
♿ **14A**	8:04	-	8:30
♿ **14A**	8:34	-	9:00
♿ **14A**	9:06	-	9:30
PM Service			
♿ **14B**	3:17	3:24	3:50
♿ **14B**	3:45	3:52	4:20
♿ **14B**	4:05	4:12	4:40
♿ **14B**	4:25	4:32	5:00
♿ **14B**	4:43	4:51	5:20
♿ **14B**	5:03	5:11	5:40
♿ **14B**	5:23	5:31	6:00
♿ **14B**	5:53	6:01	6:30
♿ **14B**	6:23	6:31	7:00

♿ — Trip operates with wheelchair-accessible or lift-equipped bus.

Weekday Northbound

Route Number	Tysons-Westpark Transit Station	Medical Center Metro	BETHESDA Metro
AM Service			
♿ **14B**	6:40	7:03	7:10
♿ **14B**	7:10	7:37	7:44
♿ **14B**	7:40	8:07	8:14
♿ **14B**	8:00	8:27	8:34
♿ **14B**	8:20	8:47	8:54
♿ **14B**	8:40	9:04	9:10
♿ **14B**	9:10	9:34	9:40
PM Service			
♿ **14A**	4:00	-	4:25
♿ **14A**	4:30	-	4:57
♿ **14A**	4:50	-	5:17
♿ **14A**	5:10	-	5:37
♿ **14A**	5:30	-	5:57
♿ **14A**	5:50	-	6:17
♿ **14A**	6:10	-	6:38
♿ **14A**	6:40	-	7:08
♿ **14A**	7:10	-	7:37

♿ — Trip operates with wheelchair-accessible or lift-equipped bus.

Using this timetable

- ❏ Use the map to find the stops closest to where you will get on and off the bus.
- ❏ Select the schedule (weekday, Saturday, Sunday) for when you will travel. Along the top of the schedule, find the stop at or nearest the point where you will get on the bus. Follow that column down to the time you want to leave.
- ❏ Use the same method to find the times the bus is scheduled to arrive at the stop where you will get off the bus.
- ❏ If the bus stop is not listed, use the time shown for the bus stop before it as the time to wait at the stop.
- ❏ The end-of-the-line or last stop is listed in ALL CAPS on the schedule.

14 A,B,C,D, T,W

Montgomery-Tysons-Beltway Express Service Tysons-Westpark Shuttle Service

between
Bethesda station (14A,B)
Medical Center station/NIH (14B)
Lakeforest Transit Center (14C,D)
Montgomery Mall Transit Center (14C)
Rock Spring Park (14C,D)
Tysons-Westpark Transit Station
Tysons Corner Center (14T)
Westwood Center (14T)
Old Courthouse Rd. (14T)
Gosnell Rd. (14T)
Westgate Office Park (14W)

Effective as of
June 26, 2000

Washington Metropolitan Area Transit Authority

A District of Columbia, Maryland and Virginia Transit Partnership

Weekday Southbound

Route Number	Lakeforest Transit Center	MONTGOMERY MALL (Transit Center)	Fernwood Rd. (east side)& Democracy Blvd.	Fernwood Rd. (west side)& Democracy Blvd. (ROCK SPRING PARK)	Rockledge Dr. & Democracy Blvd.	Bethesda	Medical Center	Tysons-Westpark Transit Station (TYSONS CORNER WEST-PARK)	Tysons Corner Center (PM)	Westwood Center (AM)	Old Courthouse & Chain Bridge Rds.	Westwood Center (PM)	Tysons Corner Center (AM)	Old Meadow Rd. & Old Meadow La. (n/b)	Mitretek Bldg.	Tysons-Westpark Transit Station (TYSONS CORNER-WEST-PARK)
AM Service																
♿ 14A	-	-	-	-	-	6:17	-	6:40	-	-	-	-	-	-	-	-
♿ 14C	6:00	6:20	-	6:22	-	-	-	6:40	-	-	-	-	-	-	-	-
♿ 14T	-	-	-	-	-	-	-	6:42	-	6:50	6:57	-	7:03	-	-	7:11
♿ 14A	-	-	-	-	-	6:37	-	7:00	-	-	-	-	-	-	-	-
♿ 14C	6:20	6:40	-	6:42	-	-	-	7:00	-	-	-	-	-	-	-	-
♿ 14T	-	-	-	-	-	-	-	7:02	-	7:10	7:17	-	7:23	-	-	7:31
♿ 14W	-	-	-	-	-	-	-	7:02	-	-	-	-	-	7:12	7:16	7:28
♿ 14A	-	-	-	-	-	6:57	-	7:20	-	-	-	-	-	-	-	-
♿ 14C	6:40	7:00	-	7:02	-	-	-	7:20	-	-	-	-	-	-	-	-
♿ 14T	-	-	-	-	-	-	-	7:22	-	7:30	7:37	-	7:43	-	-	7:51
♿ 14W	-	-	-	-	-	-	-	7:22	-	-	-	-	-	7:32	7:36	7:48
♿ 14A	-	-	-	-	-	7:17	-	7:40	-	-	-	-	-	-	-	-
♿ 14C	7:00	7:20	-	7:22	-	-	-	7:40	-	-	-	-	-	-	-	-
♿ 14T	-	-	-	-	-	-	-	7:42	-	7:50	7:57	-	8:03	-	-	8:11
♿ 14W	-	-	-	-	-	-	-	7:42	-	-	-	-	-	7:52	7:56	8:08
♿ 14A	-	-	-	-	-	7:37	-	8:00	-	-	-	-	-	-	-	-
♿ 14C	7:10	7:35	-	7:37	-	-	-	8:00	-	-	-	-	-	-	-	-
♿ 14T	-	-	-	-	-	-	-	8:02	-	8:10	8:17	-	8:23	-	-	8:31
♿ 14W	-	-	-	-	-	-	-	8:02	-	-	-	-	-	8:12	8:16	8:28
♿ 14A	-	-	-	-	-	7:57	-	8:20	-	-	-	-	-	-	-	-
♿ 14C	7:32	7:57	-	7:59	-	-	-	8:22	-	-	-	-	-	-	-	-
♿ 14T	-	-	-	-	-	-	-	8:22	-	8:30	8:37	-	8:43	-	-	8:51
♿ 14W	-	-	-	-	-	-	-	8:22	-	-	-	-	-	8:32	8:36	8:48
♿ 14A	-	-	-	-	-	8:14	-	8:40	-	-	-	-	-	-	-	-
♿ 14C	7:52	8:17	-	8:19	-	-	-	8:42	-	-	-	-	-	-	-	-
♿ 14W	-	-	-	-	-	-	-	8:42	-	-	-	-	-	8:52	8:56	9:08
♿ 14T	-	-	-	-	-	-	-	8:45	-	8:52	8:59	-	9:04	-	-	9:11
♿ 14A	-	-	-	-	-	8:34	-	9:00	-	-	-	-	-	-	-	-
♿ 14C	8:15	8:40	-	8:42	-	-	-	9:05	-	-	-	-	-	-	-	-
♿ 14T	-	-	-	-	-	-	-	9:07	-	9:14	9:21	-	9:26	-	-	9:33
♿ 14W	-	-	-	-	-	-	-	9:07	-	-	-	-	-	9:17	9:21	9:33
♿ 14A	-	-	-	-	-	8:54	-	9:20	-	-	-	-	-	-	-	-
♿ 14C	8:35	9:00	-	9:02	-	-	-	9:25	-	-	-	-	-	-	-	-
♿ 14T	-	-	-	-	-	-	-	9:27	-	9:34	9:41	-	9:46	-	-	9:53
♿ 14C/	8:59	9:24	-	9:26	-	-	-	-	-	-	-	-	-	-	-	-
♿ 14A	-	-	-	-	-	9:16	-	9:40	-	-	-	-	-	-	-	-
♿ 14T	-	-	-	-	-	-	-	9:42	-	9:49	9:56	-	10:01	-	-	10:08
♿ 14A	-	-	-	-	-	10:00	-	10:21	-	-	-	-	-	-	-	-
♿ 14A	-	-	-	-	-	11:00	-	11:21	-	-	-	-	-	-	-	-

♿ — Trip operates with wheelchair-accessible or lift-equipped bus.

NOTE: Service operates on Martin Luther King Jr.'s Birthday, President's Day, Columbus Day and Veterans' Day

Weekday Southbound

Route Number		Lakeforest Transit Center	MONT-GOMERY MALL (Transit Center)	Fernwood Rd. (east side)& Democra-cy Blvd.	Fernwood Rd. (west side)& Democra-cy Blvd. (ROCK SPRING PARK)	Rockledge Dr. & Democra-cy Blvd.	Bethesda	Medical Center	Tysons-Westpark Transit Station (TYSONS CORNER WEST-PARK)	Tysons Corner Center (PM)	Westwood Center (AM)	Old Courthou-se & Chain Bridge Rds.	Westwood Center (PM)	Tysons Corner Center (AM)	Old Meadow Rd. & Old Meadow La. (n/b)	Mitretek Bldg.	Tysons-Westpark Transit Station (TYSONS CORNER-WEST-PARK)
								PM Service									
♿	14A	-	-	-	-	-	12:00	-	12:21	-	-	-	-	-	-	-	-
♿	14A	-	-	-	-	-	1:00	-	1:21	-	-	-	-	-	-	-	-
♿	14A	-	-	-	-	-	2:00	-	2:25	-	-	-	-	-	-	-	-
♿	14T	-	-	-	-	-	-	-	3:08	3:17	-	3:27	3:35	-	-	-	3:40
♿	14B	-	-	-	-	-	2:52	2:59	3:25	-	-	-	-	-	-	-	-
♿	14T	-	-	-	-	-	-	-	3:27	3:36	-	3:46	3:54	-	-	-	3:59
♿	14W	-	-	-	-	-	-	-	3:32	-	-	-	-	-	3:42	3:47	3:59
♿	14T	-	-	-	-	-	-	-	3:47	3:56	-	4:06	4:14	-	-	-	4:19
♿	14W	-	-	-	-	-	-	-	3:52	-	-	-	-	-	4:02	4:07	4:19
♿	14B	-	-	-	-	-	3:33	3:40	4:06	-	-	-	-	-	-	-	-
♿	14D	-	-	3:41	-	3:44	-	-	4:07	-	-	-	-	-	-	-	-
♿	14T	-	-	-	-	-	-	-	4:08	4:17	-	4:27	4:35	-	-	-	4:40
♿	14W	-	-	-	-	-	-	-	4:13	-	-	-	-	-	4:23	4:28	4:40
♿	14B	-	-	-	-	-	3:55	4:02	4:28	-	-	-	-	-	-	-	-
♿	14D	-	-	4:02	-	4:05	-	-	4:28	-	-	-	-	-	-	-	-
♿	14T	-	-	-	-	-	-	-	4:31	4:40	-	4:50	4:58	-	-	-	5:03
♿	14W	-	-	-	-	-	-	-	4:33	-	-	-	-	-	4:43	4:48	5:00
♿	14T	-	-	-	-	-	-	-	4:43	4:52	-	5:02	5:14	-	-	-	5:22
♿	14B	-	-	-	-	-	4:15	4:22	4:50	-	-	-	-	-	-	-	-
♿	14D	-	-	4:24	-	4:27	-	-	4:50	-	-	-	-	-	-	-	-
♿	14W	-	-	-	-	-	-	-	4:56	-	-	-	-	-	5:06	5:11	5:23
♿	14T	-	-	-	-	-	-	-	5:04	5:13	-	5:23	5:35	-	-	-	5:43
♿	14D	-	-	4:42	-	4:45	-	-	5:08	-	-	-	-	-	-	-	-
♿	14B	-	-	-	-	-	4:35	4:42	5:10	-	-	-	-	-	-	-	-
♿	14W	-	-	-	-	-	-	-	5:14	-	-	-	-	-	5:24	5:29	5:41
♿	14D	4:39	-	4:57	-	5:00	-	-	5:27	-	-	-	-	-	-	-	-
♿	14B	-	-	-	-	-	4:55	5:02	5:30	-	-	-	-	-	-	-	-
♿	14W	-	-	-	-	-	-	-	5:36	-	-	-	-	-	5:46	5:51	6:03
♿	14T	-	-	-	-	-	-	-	5:44	5:53	-	6:03	6:15	-	-	-	6:23
♿	14D	4:59	-	5:17	-	5:20	-	-	5:47	-	-	-	-	-	-	-	-
♿	14B	-	-	-	-	-	5:15	5:23	5:52	-	-	-	-	-	-	-	-
♿	14W	-	-	-	-	-	-	-	5:57	-	-	-	-	-	6:07	6:12	6:23
♿	14B	-	-	-	-	-	5:36	5:44	6:13	-	-	-	-	-	-	-	-
♿	14T	-	-	-	-	-	-	-	6:14	6:23	-	6:31	6:38	-	-	-	6:43
♿	14W	-	-	-	-	-	-	-	6:17	-	-	-	-	-	6:27	6:32	6:43
♿	14B	-	-	-	-	-	6:03	6:11	6:40	-	-	-	-	-	-	-	-
♿	14D	5:54	-	6:12	-	6:15	-	-	6:42	-	-	-	-	-	-	-	-
♿	14T	-	-	-	-	-	-	-	6:44	6:53	-	7:01	7:08	-	-	-	7:13
♿	14W	-	-	-	-	-	-	-	6:47	-	-	-	-	-	6:57	7:02	7:13
♿	14B	-	-	-	-	-	6:33	6:41	7:10	-	-	-	-	-	-	-	-
♿	14D	6:22	-	6:40	-	6:43	-	-	7:10	-	-	-	-	-	-	-	-
♿	14T	-	-	-	-	-	-	-	7:12	7:21	-	7:29	7:36	-	-	-	7:41
♿	14D	6:50	-	7:08	-	7:11	-	-	7:38	-	-	-	-	-	-	-	-
♿	14T	-	-	-	-	-	-	-	7:43	7:52	-	8:00	8:07	-	-	-	8:12

♿ — Trip operates with wheelchair-accessible or lift-equipped bus.

NOTE: Service operates on Martin Luther King Jr.'s Birthday, President's Day, Columbus Day and Veterans' Day

14 A,B,C,D, T,W

Montgomery-Tysons-Beltway Express Service Tysons-Westpark Shuttle Service

between
Bethesda station (14A,B)
Medical Center station/NIH (14B)
Lakeforest Transit Center (14C,D)
Montgomery Mall Transit Center (14C)
Rock Spring Park (14C,D)
Tysons-Westpark Transit Station
Tysons Corner Center (14T)
Westwood Center (14T)
Old Courthouse Rd. (14T)
Gosnell Rd. (14T)
Westgate Office Park (14W)

Effective as of
June 26, 2000

Washington Metropolitan Area Transit Authority

A District of Columbia, Maryland and Virginia Transit Partnership

14 A,B,C,D, T,W

Montgomery-Tysons-Beltway Express Service
Tysons-Westpark Shuttle Service

between
Bethesda station (14A,B)
Medical Center station/NIH (14B)
Lakeforest Transit Center (14C,D)
Montgomery Mall Transit Center (14C)
Rock Spring Park (14C,D)
Tysons-Westpark Transit Station
Tysons Corner Center (14T)
Westwood Center (14T)
Old Courthouse Rd. (14T)
Gosnell Rd. (14T)
Westgate Office Park (14W)

Effective as of
June 26, 2000

Washington Metropolitan Area Transit Authority

A District of Columbia, Maryland and Virginia Transit Partnership

Weekday Northbound

Route Number	Tysons-Westpark Transit Station (Tysons Corner-Westpark)	Tysons Corner Center (PM)	Westwood Center (AM)	Old Courthouse & Chain Bridge Rds.	Westwood Center (PM)	Tysons Corner Center (AM)	Old Meadow Rd. & Old Meadow La. (n/b)	Mitretek Bldg.	Tysons-Westpark Transit Station (TYSONS CORNER WEST-PARK)	Medical Center M	BETHESDA M	Montgomery Mall (Transit Center)	Fernwood Rd.(east side) & Democracy Blvd.	Fernwood Rd.(west side) & Democracy Blvd.	Rockledge Dr. & Democracy Blvd. (ROCK SPRING PARK)	LAKEFOREST (Transit Center)
AM Service																
♿ 14T	-	-	-	6:15	-	6:20	-	-	6:28	-	-	-	-	-	-	-
♿ 14B	-	-	-	-	-	-	-	-	6:30	6:57	7:04	-	-	-	-	-
♿ 14T	-	-	-	6:34	-	6:40	-	-	6:48	-	-	-	-	-	-	-
♿ 14B	-	-	-	-	-	-	-	-	6:50	7:17	7:24	-	-	-	-	-
♿ 14D	-	-	-	-	-	-	-	-	6:50	-	-	-	7:07	-	7:10	7:27
♿ 14T	6:42	-	6:50	6:57	-	7:03	-	-	7:11	-	-	-	-	-	-	-
♿ 14D	-	-	-	-	-	-	-	-	7:11	-	-	-	7:28	-	7:31	7:48
♿ 14B	-	-	-	-	-	-	-	-	7:13	7:40	7:47	-	-	-	-	-
♿ 14W	7:02	-	-	-	-	-	7:12	7:16	7:28	-	-	-	-	-	-	-
♿ 14T	7:02	-	7:10	7:17	-	7:23	-	-	7:31	-	-	-	-	-	-	-
♿ 14B	-	-	-	-	-	-	-	-	7:33	8:00	8:07	-	-	-	-	-
♿ 14D	-	-	-	-	-	-	-	-	7:33	-	-	-	7:50	-	7:53	8:10
♿ 14W	7:22	-	-	-	-	-	7:32	7:36	7:48	-	-	-	-	-	-	-
♿ 14T	7:22	-	7:30	7:37	-	7:43	-	-	7:51	-	-	-	-	-	-	-
♿ 14B	-	-	-	-	-	-	-	-	7:53	8:20	8:27	-	-	-	-	-
♿ 14D	-	-	-	-	-	-	-	-	7:53	-	-	-	8:10	-	8:13	8:30
♿ 14W	7:42	-	-	-	-	-	7:52	7:56	8:08	-	-	-	-	-	-	-
♿ 14T	7:42	-	7:50	7:57	-	8:03	-	-	8:11	-	-	-	-	-	-	-
♿ 14B	-	-	-	-	-	-	-	-	8:13	8:37	8:43	-	-	-	-	-
♿ 14D	-	-	-	-	-	-	-	-	8:13	-	-	-	8:30	-	8:33	8:50
♿ 14W	8:02	-	-	-	-	-	8:12	8:16	8:28	-	-	-	-	-	-	-
♿ 14T	8:02	-	8:10	8:17	-	8:23	-	-	8:31	-	-	-	-	-	-	-
♿ 14B	-	-	-	-	-	-	-	-	8:33	8:57	9:03	-	-	-	-	-
♿ 14D/	-	-	-	-	-	-	-	-	8:33	-	-	-	8:52	-	8:55	-
♿ 14W	8:22	-	-	-	-	-	8:32	8:36	8:48	-	-	-	-	-	-	-
♿ 14T	8:22	-	8:30	8:37	-	8:43	-	-	8:51	-	-	-	-	-	-	-
♿ 14B	-	-	-	-	-	-	-	-	8:53	9:17	9:23	-	-	-	-	-
♿ 14D/	-	-	-	-	-	-	-	-	8:53	-	-	-	9:12	-	9:15	-
♿ 14W	8:42	-	-	-	-	-	8:52	8:56	9:08	-	-	-	-	-	-	-
♿ 14T	8:45	-	8:52	8:59	-	9:04	-	-	9:11	-	-	-	-	-	-	-
♿ 14B	-	-	-	-	-	-	-	-	9:15	9:39	9:45	-	-	-	-	-
♿ 14T	9:07	-	9:14	9:21	-	9:26	-	-	9:33	-	-	-	-	-	-	-
♿ 14W	9:07	-	-	-	-	-	9:17	9:21	9:33	-	-	-	-	-	-	-
♿ 14T	9:27	-	9:34	9:41	-	9:46	-	-	9:53	-	-	-	-	-	-	-
♿ 14T	9:42	-	9:49	9:56	-	10:01	-	-	10:08	-	-	-	-	-	-	-
♿ 14A	-	-	-	-	-	-	-	-	10:30	-	10:51	-	-	-	-	-

♿ — Trip operates with wheelchair-accessible or lift-equipped bus.

NOTE: Service operates on Martin Luther King Jr.'s Birthday, President's Day, Columbus Day and Veterans' Day

14 A,B,C,D, T,W

Montgomery-Tysons-Beltway Express Service
Tysons-Westpark Shuttle Service

between
Bethesda station (14A,B)
Medical Center station/NIH (14B)
Lakeforest Transit Center (14C,D)
Montgomery Mall Transit Center (14C)
Rock Spring Park (14C,D)
Tysons-Westpark Transit Station
Tysons Corner Center (14T)
Westwood Center (14T)
Old Courthouse Rd. (14T)
Gosnell Rd. (14T)
Westgate Office Park (14W)

Effective as of
June 26, 2000

Washington Metropolitan Area Transit Authority

A District of Columbia, Maryland and Virginia Transit Partnership

Weekday Northbound

	Route Number	Tysons-Westpark Transit Station (Tysons Corner-Westpark)	Tysons Corner Center (PM)	Westwood Center (AM)	Old Courthouse & Chain Bridge Rds.	Westwood Center (PM)	Tysons Corner Center (AM)	Old Meadow Rd. & Old Meadow La. (n/b)	Mitretek Bldg.	Tysons-Westpark Transit Station (TYSONS CORNER WEST-PARK)	Medical Center	BETHESDA	Montgomery Mall (Transit Center)	Fernwood Rd.(east side) & Democracy Blvd.	Fernwood Rd.(west side) & Democracy Blvd.	Rockledge Dr. & Democracy Blvd. (ROCK SPRING PARK)	LAKEFOREST (Transit Center)
								PM Service									
♿	14A	-	-	-	-	-	-	-	-	12:30	-	12:51	-	-	-	-	-
♿	14A	-	-	-	-	-	-	-	-	1:30	-	1:51	-	-	-	-	-
♿	14A	-	-	-	-	-	-	-	-	2:30	-	2:55	-	-	-	-	-
♿	14T	3:08	3:17	-	3:27	3:35	-	-	-	3:40	-	-	-	-	-	-	-
♿	14A	-	-	-	-	-	-	-	-	3:43	-	4:08	-	-	-	-	-
♿	14C	-	-	-	-	-	-	-	-	3:45	-	-	4:03	-	4:05	-	4:23
♿	14T	3:27	3:36	-	3:46	3:54	-	-	-	3:59	-	-	-	-	-	-	-
♿	14W	3:32	-	-	-	-	-	3:42	3:47	3:59	-	-	-	-	-	-	-
♿	14A	-	-	-	-	-	-	-	-	4:01	-	4:26	-	-	-	-	-
♿	14C	-	-	-	-	-	-	-	-	4:05	-	-	4:28	-	4:30	-	4:49
♿	14T	3:47	3:56	-	4:06	4:14	-	-	-	4:19	-	-	-	-	-	-	-
♿	14W	3:52	-	-	-	-	-	4:02	4:07	4:19	-	-	-	-	-	-	-
♿	14A	-	-	-	-	-	-	-	-	4:21	-	4:48	-	-	-	-	-
♿	14C	-	-	-	-	-	-	-	-	4:25	-	-	4:48	-	4:50	-	5:09
♿	14T	4:08	4:17	-	4:27	4:35	-	-	-	4:40	-	-	-	-	-	-	-
♿	14W	4:13	-	-	-	-	-	4:23	4:28	4:40	-	-	-	-	-	-	-
♿	14A	-	-	-	-	-	-	-	-	4:42	-	5:09	-	-	-	-	-
♿	14C	-	-	-	-	-	-	-	-	4:45	-	-	5:08	-	5:10	-	5:29
♿	14W	4:33	-	-	-	-	-	4:43	4:48	5:00	-	-	-	-	-	-	-
♿	14T	4:31	4:40	-	4:50	4:58	-	-	-	5:03	-	-	-	-	-	-	-
♿	14A	-	-	-	-	-	-	-	-	5:05	-	5:32	-	-	-	-	-
♿	14C	-	-	-	-	-	-	-	-	5:05	-	-	5:28	-	5:30	-	5:49
♿	14T	4:43	4:52	-	5:02	5:14	-	-	-	5:22	-	-	-	-	-	-	-
♿	14W	4:56	-	-	-	-	-	5:06	5:11	5:23	-	-	-	-	-	-	-
♿	14A	-	-	-	-	-	-	-	-	5:25	-	5:52	-	-	-	-	-
♿	14C	-	-	-	-	-	-	-	-	5:25	-	-	5:48	-	5:50	-	6:09
♿	14W	5:14	-	-	-	-	-	5:24	5:29	5:41	-	-	-	-	-	-	-
♿	14T	5:04	5:13	-	5:23	5:35	-	-	-	5:43	-	-	-	-	-	-	-
♿	14A	-	-	-	-	-	-	-	-	5:45	-	6:13	-	-	-	-	-
♿	14C	-	-	-	-	-	-	-	-	5:45	-	-	6:08	-	6:10	-	6:29
♿	14T	5:24	5:33	-	5:43	5:55	-	-	-	6:03	-	-	-	-	-	-	-
♿	14W	5:36	-	-	-	-	-	5:46	5:51	6:03	-	-	-	-	-	-	-
♿	14A	-	-	-	-	-	-	-	-	6:05	-	6:33	-	-	-	-	-
♿	14C	-	-	-	-	-	-	-	-	6:05	-	-	6:32	-	6:34	-	6:54
♿	14T	5:44	5:53	-	6:03	6:15	-	-	-	6:23	-	-	-	-	-	-	-
♿	14W	5:57	-	-	-	-	-	6:07	6:12	6:23	-	-	-	-	-	-	-
♿	14A	-	-	-	-	-	-	-	-	6:25	-	6:53	-	-	-	-	-
♿	14C	-	-	-	-	-	-	-	-	6:25	-	-	6:52	-	6:54	-	7:14
♿	14T	6:14	6:23	-	6:31	6:38	-	-	-	6:43	-	-	-	-	-	-	-
♿	14W	6:17	-	-	-	-	-	6:27	6:32	6:43	-	-	-	-	-	-	-
♿	14A	-	-	-	-	-	-	-	-	6:45	-	7:12	-	-	-	-	-
♿	14C	-	-	-	-	-	-	-	-	6:47	-	-	7:14	-	7:16	-	7:36
♿	14T	6:44	6:53	-	7:01	7:08	-	-	-	7:13	-	-	-	-	-	-	-
♿	14W	6:47	-	-	-	-	-	6:57	7:02	7:13	-	-	-	-	-	-	-
♿	14A	-	-	-	-	-	-	-	-	7:15	-	7:42	-	-	-	-	-
♿	14C	-	-	-	-	-	-	-	-	7:15	-	-	7:42	-	7:44	-	8:04
♿	14T	7:12	7:21	-	7:29	7:36	-	-	-	7:41	-	-	-	-	-	-	-
♿	14A	-	-	-	-	-	-	-	-	7:43	-	8:10	-	-	-	-	-
♿	14T	7:43	7:52	-	8:00	8:07	-	-	-	8:12	-	-	-	-	-	-	-

♿ — Trip operates with wheelchair-accessible or lift-equipped bus.

NOTE: Service operates on Martin Luther King Jr.'s Birthday, President's Day, Columbus Day and Veterans' Day

14 A,B,C,D, T,W

Montgomery-Tysons-Beltway Express Service
Tysons-Westpark Shuttle Service

between
Bethesda station (14A,B)
Medical Center station/NIH (14B)
Lakeforest Transit Center (14C,D)
Montgomery Mall Transit Center (14C)
Rock Spring Park (14C,D)
Tysons-Westpark Transit Station
Tysons Corner Center (14T)
Westwood Center (14T)
Old Courthouse Rd. (14T)
Gosnell Rd. (14T)
Westgate Office Park (14W)

Effective as of
June 26, 2000

Washington Metropolitan Area Transit Authority

A District of Columbia, Maryland and Virginia Transit Partnership

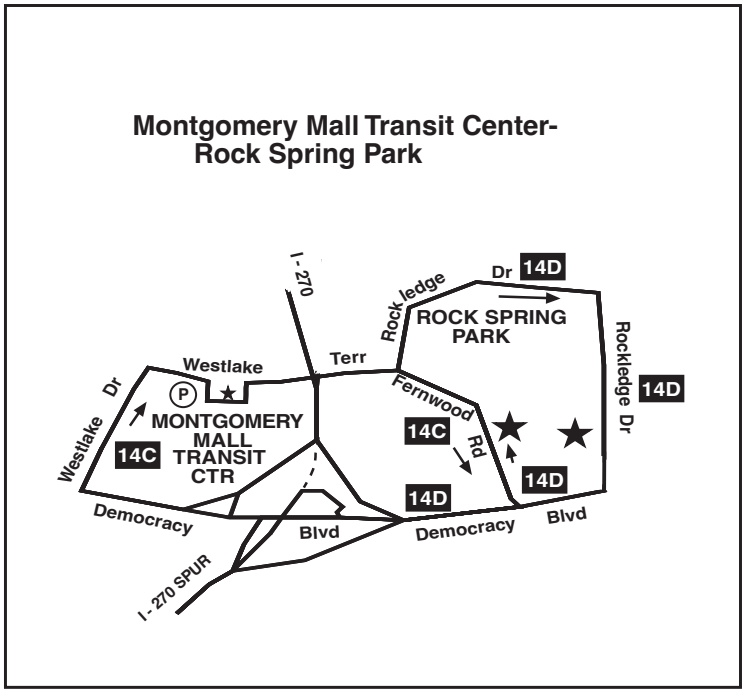

Legend

- Metrorail Station
- Terminal Stands
- Park & Ride Lot
- Beltway Express/Shuttle Transfer Point

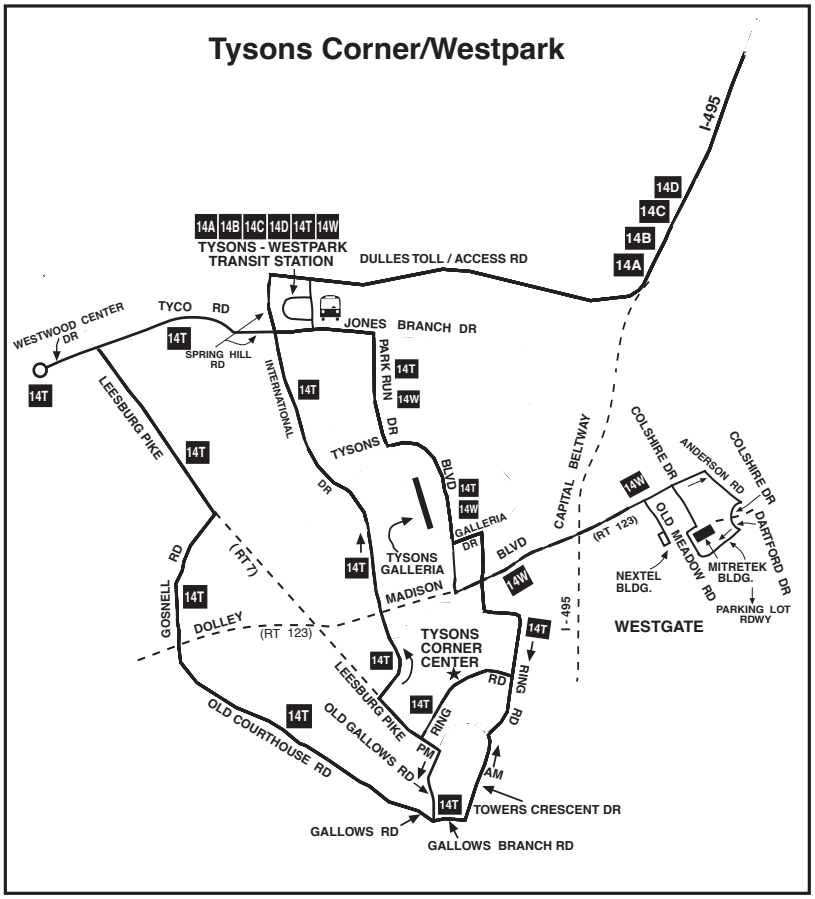

14
A,B,C,D, T,W

Montgomery-Tysons-Beltway Express Service
Tysons-Westpark Shuttle Service

between
Bethesda station (14A,B)
Medical Center station/NIH (14B)
Lakeforest Transit Center (14C,D)
Montgomery Mall Transit Center (14C)
Rock Spring Park (14C,D)
Tysons-Westpark Transit Station
Tysons Corner Center (14T)
Westwood Center (14T)
Old Courthouse Rd. (14T)
Gosnell Rd. (14T)
Westgate Office Park (14W)

Effective as of
June 26, 2000

Washington Metropolitan Area Transit Authority

A District of Columbia, Maryland and Virginia Transit Partnership

Montgomery-Tysons Beltway Express Service Routes 14A,B,C,D,T,W

FOR INFORMATION
CALL 202/962-2575

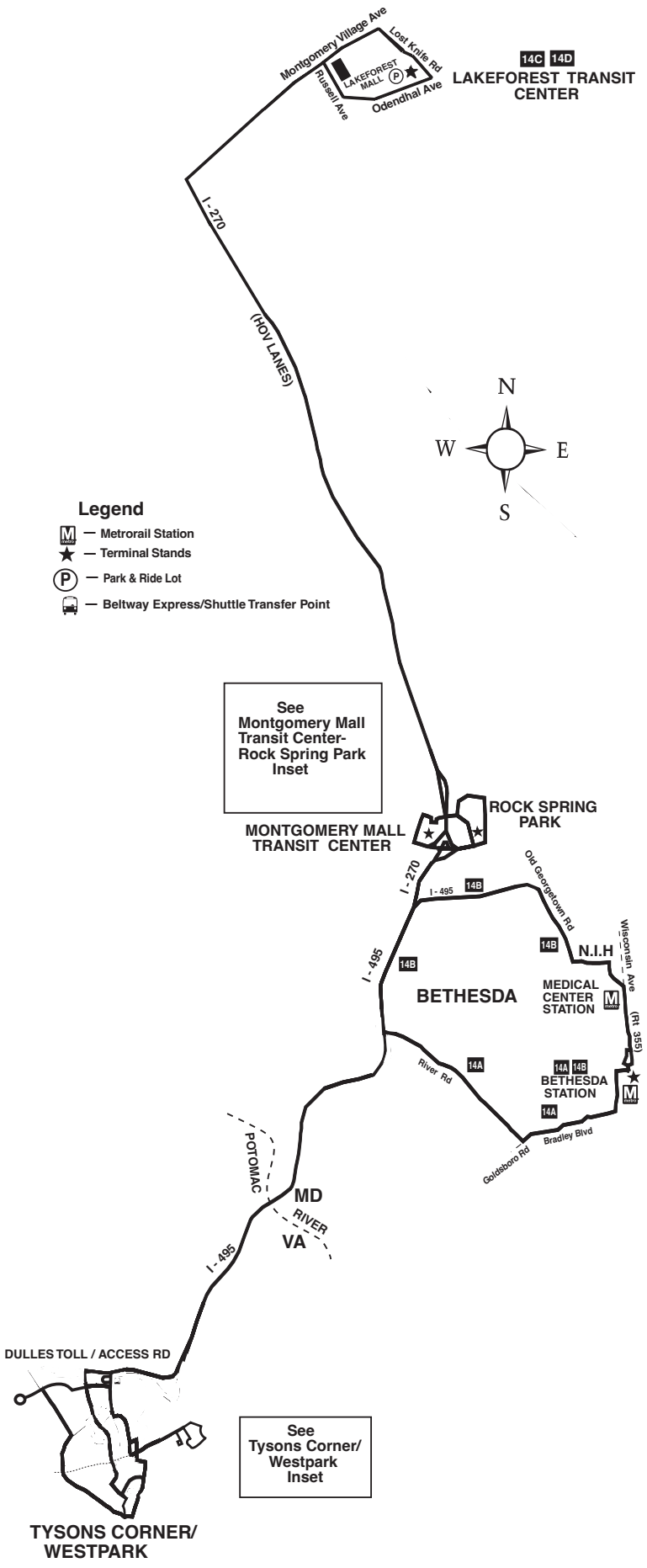

How to use this timetable

- Use the map to find the stops closest to where you will get on and off the bus.
- Select the schedule (Weekday, Saturday, Sunday) for when you will travel. Along the top of the schedule, find the stop at or nearest the point where you will get on the bus. Follow that column down to the time you want to leave.
- Use the same method to find the times the bus is scheduled to arrive at the stop where you will get off the bus.
- If the bus stop is not listed, use the time shown for the bus stop before it as the time to wait at the stop.
- The end-of-the-line or last stop is listed in ALL CAPS on the schedule.

Cómo Usar este Horario

- Use este mapa para localizar las paradas más cercanas a donde se subirá y bajará del autobús.
- Seleccione el horario (Entre semana, sábado, domingo) de cuando viajará. A lo largo de la parte superior del horario, localice la parada o el punto más cercano a la parada en la que se subirá al autobús. Siga esa columna hacia abajo hasta la hora en la que desee salir.
- Utilice el mismo método para localizar las horas en que el autobús está programado para llegar a la parada en donde desea bajarse del autobús.
- Si la parada del autobús no está listada use la hora que se muestra en la parada anterior como la hora de espera en la parada.
- El final de la ruta o la última parada del autobús aparece en letras MAYÚSCULAS en el horario.

En Español

METROBUS - VA

15K,L

Chain Bridge Road Line

Serves these locations-Brinda servicio a estas ubicaciones

George Mason University
Fairfax City
Oakton
Vienna
Tysons Corner
McLean
Langley
Rosslyn station

Schedule 3-27-05

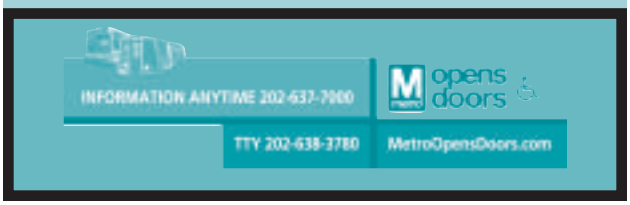

Washington Metropolitan Area Transit Authority

A District of Columbia, Maryland and Virginia Transit Partnership

Chain Bridge Road Line

Routes 15K,L

For route and schedule information

Call 202-637-7000

www.metroopensdoors.com

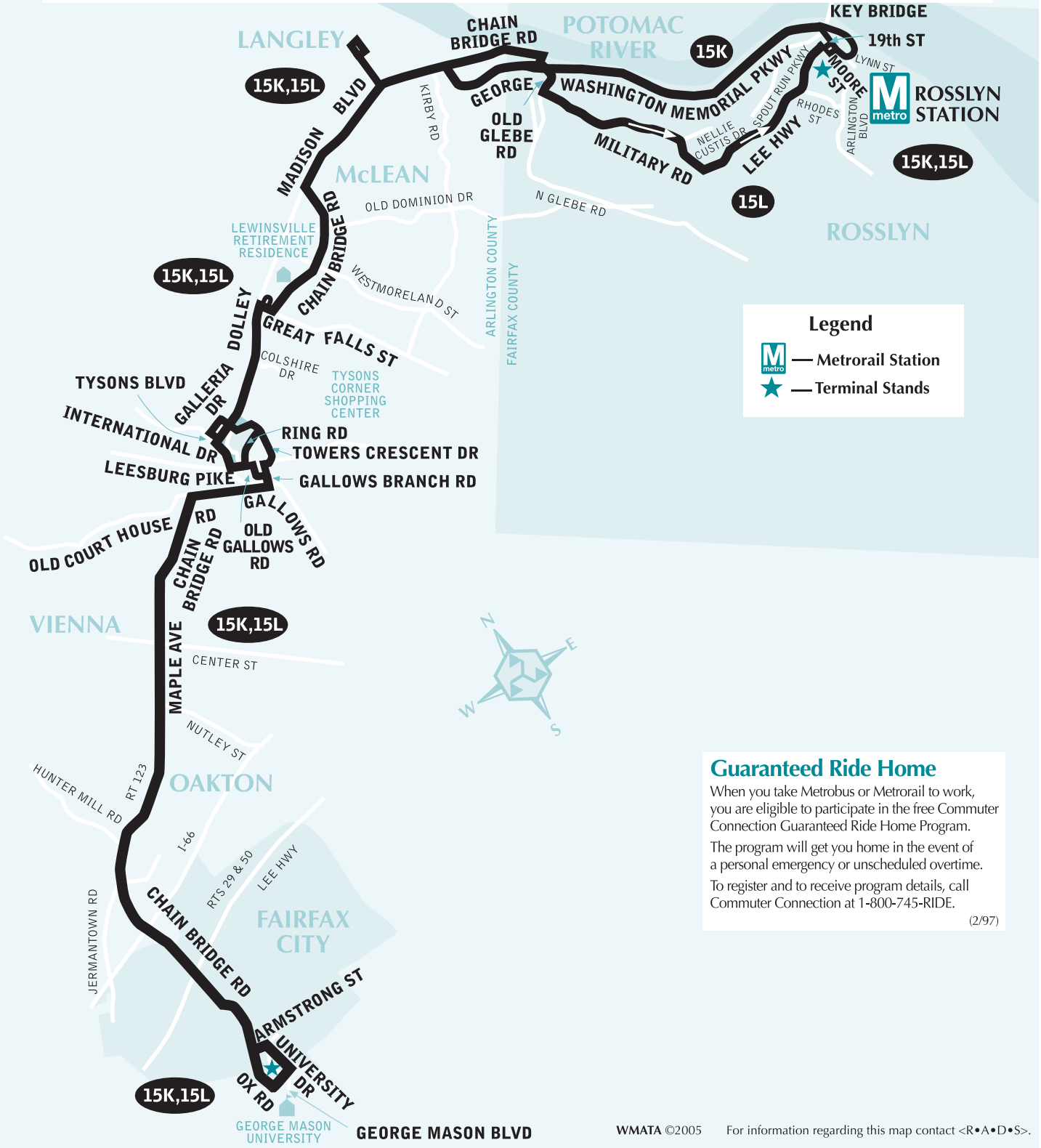

Guaranteed Ride Home

When you take Metrobus or Metrorail to work, you are eligible to participate in the free Commuter Connection Guaranteed Ride Home Program.

The program will get you home in the event of a personal emergency or unscheduled overtime.

To register and to receive program details, call Commuter Connection at 1-800-745-RIDE.

(2/97)

WMATA ©2005 For information regarding this map contact <R•A•D•S>.

15K,L

Chain Bridge Road Line

Eastbound — Con dirección al este

Route Number	University Dr. & George Mason Blvd. (George Mason University)	Chain Bridge Rd. & Lee Hwy.	Chain Bridge & Hunter Mill Rds.	Maple Ave. & Center St.	Chain Bridge & Old Court-house Rds.	Tysons Corner Center	Dolley Madison Blvd. & Colshire Dr.	The Lewinsville Retire-ment Residence	Chain Bridge Rd. & Old Dominion Dr.	Langley ■	Dolley Madison Blvd. & Kirby Rd.	ROSSLYN Metro
AM Service — Servicio matutino												
♿ **15L**	5:54	6:01	6:08	6:15	6:19	6:25	6:31	-	6:36	6:43	6:46	7:03
15L	6:30	6:37	6:44	6:51	6:55	7:01	7:07	-	7:12	7:19	7:22	7:39
♿ **15L**	6:56	7:03	7:10	7:19	7:24	7:30	7:36	-	7:42	7:48	7:51	8:07
♿ **15L**	7:25	7:34	7:40	7:50	8:01	8:07	8:13	-	8:19	8:27	8:30	8:52
15L	8:03	8:12	8:18	8:28	8:39	8:45	8:51	-	8:57	9:05	9:08	9:30
PM Service — Servicio vespertino												
♿ **15K**	3:00	3:10	3:17	3:25	3:32	3:38	3:48	3:52	3:58	4:08	4:12	4:24
♿ **15K**	4:03	4:13	4:20	4:28	4:35	4:41	4:51	-	4:58	5:08	5:12	5:24
♿ **15K**	4:46	4:55	5:01	5:10	5:16	5:20	5:30	-	5:38	5:45	5:49	6:01
♿ **15K**	5:26	5:35	5:41	5:50	5:56	6:00	6:10	-	6:18	6:25	6:29	6:41
♿ **15K**	6:12	6:19	6:24	6:30	6:36	6:42	6:47	-	6:52	6:57	7:02	7:14
♿ **15K**	-	-	-	-	-	-	-	-	-	7:51	7:56	8:08

♿ — *Trip operates with wheelchair-accessible or lift-equipped bus.*
Los autobuses son accesibles a sillas de ruedas o tienen equipo elevador.

■ — *Transfers to Route 23C prohibited at Langley time point due to security restrictions. Customers should transfer to Route 23C at Dolley Madison Blvd. & Potomac School Rd.*

Westbound — Con dirección al oeste

Route Number	Rosslyn Metro	Dolley Madison Blvd. & Kirby Rd.	Langley ■	Chain Bridge Rd. & Old Dominion Dr.	The Lewins-ville Retire-ment Residence	Dolley Madison Blvd. & Colshire Dr.	Tysons Corner Center	Chain Bridge & Old Court-house Rds.	Maple Ave. & Center St.	Chain Bridge & Hunter Mill Rds.	Chain Bridge Rd. & Lee Hwy.	University Dr. & George Mason Blvd. (GEORGE MASON UNIVER-SITY)
AM Service — Servicio matutino												
♿ **15K**	-	-	-	-	-	-	6:17	6:22	6:26	6:31	6:43	6:49
♿ **15K**	6:13	6:23	6:25	6:32	-	6:40	6:45	6:50	6:54	6:59	7:11	7:17
15K	6:40	6:50	6:53	7:02	-	7:10	7:16	7:24	7:29	7:35	7:41	7:49
♿ **15K**	7:21	7:30	7:33	7:40	-	7:48	7:54	8:02	8:06	8:12	8:18	8:26
15K	7:50	7:59	8:02	8:09	-	8:17	8:23	8:31	8:35	8:41	8:47	8:55
♿ **15K**	8:19	8:28	8:31	8:38	8:41	8:46	8:53	9:01	9:05	9:11	9:17	9:25
♿ **15K**	9:18	9:27	-	9:34	9:37	9:42	9:49	9:57	10:01	10:07	10:13	10:21
PM Service — Servicio vespertino												
♿ **15K**	3:20	3:30	3:33	3:39	3:44	3:52	3:58	4:07	4:15	4:24	4:30	4:39
♿ **15K**	4:02	4:12	4:15	4:21	-	4:31	4:37	4:46	4:54	5:03	5:09	5:18
♿ **15K**	4:34	4:43	4:46	4:54	-	5:05	5:10	5:20	5:28	5:37	5:43	5:52
15K	5:09	5:18	5:21	5:29	-	5:40	5:45	5:55	6:03	6:12	6:18	6:27
15K	5:37	5:48	5:51	6:00	-	6:09	6:15	6:25	6:33	6:40	6:46	6:53
♿ **15K**	6:07	6:18	6:21	6:30	-	6:39	6:45	6:55	7:03	7:10	7:16	7:23
♿ **15K**	6:49	6:58	7:00	7:07	-	7:14	7:18	7:26	7:31	7:36	7:41	7:48

♿ — *Trip operates with wheelchair-accessible or lift-equipped bus.*
Los autobuses son accesibles a sillas de ruedas o tienen equipo elevador.

■ — *Transfers to Route 23C prohibited at Langley time point due to security restrictions. Customers should transfer to Route 23C at Dolley Madison Blvd. & Potomac School Rd.*

How to use this timetable

- Use the map to find the stops closest to where you will get on and off the bus.
- Select the schedule (Weekday, Saturday, Sunday) for when you will travel. Along the top of the schedule, find the stop at or nearest the point where you will get on the bus. Follow that column down to the time you want to leave.
- Use the same method to find the times the bus is scheduled to arrive at the stop where you will get off the bus.
- If the bus stop is not listed, use the time shown for the bus stop before it as the time to wait at the stop.
- The end-of-the-line or last stop is listed in ALL CAPS on the schedule.

Cómo Usar este Horario

- Use este mapa para localizar las paradas más cercanas a donde se subirá y bajará del autobús.
- Seleccione el horario (Entre semana, sábado, domingo) de cuando viajará. A lo largo de la parte superior del horario, localice la parada o el punto más cercano a la parada en la que se subirá al autobús. Siga esa columna hacia abajo hasta la hora en la que desee salir.
- Utilice el mismo método para localizar las horas en que el autobús está programado para llegar a la parada en donde desea bajarse del autobús.
- Si la parada del autobús no está listada use la hora que se muestra en la parada anterior como la hora de espera en la parada.
- El final de la ruta o la última parada del autobús aparece en letras MAYÚSCULAS en el horario.

English-Español

METROBUS-VA

16

A,B,D,E,F,J - Columbia Pike Line
L - Annandale-Skyline City-Pentagon Line



♿ All Metrobuses are fully accessible and are equipped with lifts or ramps for wheelchair accessibility
Todos los autobuses de Metro son accesibles a personas con impedimentos y están equipados con rampas o elevadores para sillas de ruedas

Serves these locations-
Brinda servicio a estas ubicaciones

Annandale (16A,B,D,E,L)
Culmore (16B,E,F,J)
Baileys Crossroads
Skyline City (16L)
Navy Annex (16A,B,D,E,F,J)
Pentagon City station (16E)
Pentagon station

Schedule 12-18-05 Reprinted 5-1-06

INFORMATION ANYTIME 202-637-7000

Metro opens doors

TTY 202-638-3780

MetroOpensDoors.com

Washington Metropolitan Area Transit Authority

A District of Columbia, Maryland and Virginia Transit Partnership

Columbia Pike Line

Routes 16A, B, D,E, F, J

Annandale-Skyline City-Pentagon Line

Route 16L

For route and schedule information
Call 202-637-7000
www.metroopensdoors.com

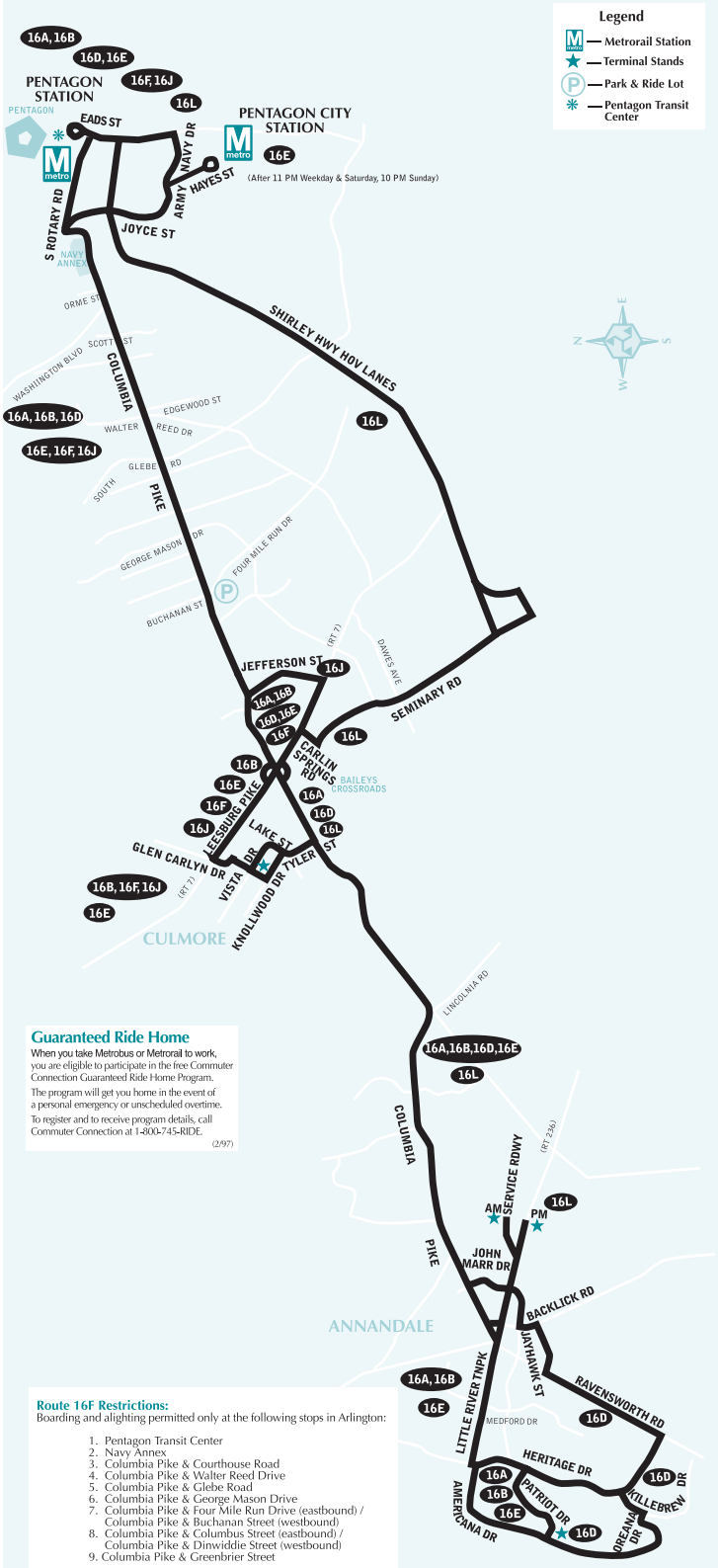

Guaranteed Ride Home

When you take Metrobus or Metrorail to work, you are eligible to participate in the free Commuter Connection Guaranteed Ride Home Program.

The program will get you home in the event of a personal emergency or unscheduled overtime.

To register and to receive program details, call Commuter Connection at 1-800-745-RIDE.

(2/97)

Route 16F Restrictions:

Boarding and alighting permitted only at the following stops in Arlington:

1. Pentagon Transit Center
2. Navy Annex
3. Columbia Pike & Courthouse Road
4. Columbia Pike & Walter Reed Drive
5. Columbia Pike & Glebe Road
6. Columbia Pike & George Mason Drive
7. Columbia Pike & Four Mile Run Drive (eastbound) / Columbia Pike & Buchanan Street (westbound)
8. Columbia Pike & Columbus Street (eastbound) / Columbia Pike & Dinwiddie Street (westbound)
9. Columbia Pike & Greenbrier Street

Boarding and alighting permitted at all stops in Fairfax County (between Columbia Pike & Carlin Springs Rd. and Culmore).

WMATA ©2005 For information regarding this map contact <R•A•D•S>.

16A,B,D,E,F,J

Columbia Pike Line

Weekday Eastbound — Entre semana con dirección al este

Route Number	Patriot & Ameri-cana Drs.	Heritage & Killebrew Drs.	Rt. 236 & Med-ford Dr.	John Marr Dr. & Columbia Pike	Columbia Pike & Lin-colnia Rd.	Lake & Tyler Sts.	Glen Carlyn & Vista Drs.	Jeffer-son St. & Lees-burg Pike	Columbia Pike & Carlin Springs Rd.	Columbia Pike & Four Mile Run Dr.	Columbia Pike & George Mason Dr.	Columbia Pike & Walter Reed Dr.	Navy Annex	Penta-gon City	PENTA-GON
AM Service — Servicio matutino															
16B	-	-	-	-	-	-	4:41	-	4:48	4:53	4:55	5:00	5:04	-	5:09
16A	4:35	-	4:39	4:43	4:48	-	-	-	4:56	5:01	5:03	5:08	5:12	-	5:17
16B	-	-	-	-	-	-	5:00	-	5:07	5:12	5:14	5:19	5:23	-	5:28
16B	-	-	-	-	-	-	5:11	-	5:18	5:23	5:25	5:30	5:34	-	5:39
16A	5:13	-	5:17	5:21	5:26	-	-	-	5:34	5:39	5:41	5:46	5:50	-	5:55
16B	-	-	-	-	-	-	5:37	-	5:44	5:49	5:51	5:56	6:00	-	6:05
16B	-	-	-	-	-	-	5:47	-	5:54	5:59	6:01	6:06	6:10	-	6:15
16J	-	-	-	-	-	-	5:57	6:04	-	6:09	6:11	6:16	6:20	-	6:25
16A	5:53	-	5:57	6:01	6:06	-	-	-	6:14	6:19	6:21	6:26	6:30	-	6:35
16F	-	-	-	-	-	-	6:22	-	6:27	6:31	6:33	6:36	6:39	-	6:43
16B	-	-	-	-	-	-	6:21	-	6:28	6:33	6:35	6:40	6:44	-	6:49
16J	-	-	-	-	-	-	6:27	6:34	-	6:39	6:41	6:46	6:50	-	6:55
16D	6:15	6:19	-	6:27	6:32	-	-	-	6:40	6:45	6:47	6:52	6:56	-	7:03
16F	-	-	-	-	-	-	6:42	-	6:49	6:54	6:55	6:59	7:03	-	7:08
16B	-	-	-	-	-	-	6:44	-	6:51	6:56	6:58	7:03	7:07	-	7:14
16F	-	-	-	-	-	-	6:54	-	7:01	7:06	7:07	7:11	7:15	-	7:20
16J	-	-	-	-	-	-	6:54	7:03	-	7:08	7:10	7:15	7:19	-	7:26
16A	6:46	-	6:51	6:56	7:01	-	-	-	7:09	7:14	7:16	7:21	7:25	-	7:32
16F	-	-	-	-	-	-	7:12	-	7:19	7:24	7:25	7:29	7:33	-	7:38
16B	-	-	-	-	-	-	7:13	-	7:20	7:25	7:27	7:32	7:37	-	7:42
16F	-	-	-	-	-	-	7:21	-	7:28	7:32	7:34	7:39	7:43	-	7:49
16J	-	-	-	-	-	-	7:23	7:33	-	7:38	7:40	7:45	7:50	-	7:55
16D	7:14	7:19	-	7:26	7:31	-	-	-	7:39	7:44	7:46	7:51	7:56	-	8:01
16F	-	-	-	-	-	-	7:39	-	7:46	7:50	7:52	7:57	8:01	-	8:07
16B	-	-	-	-	-	-	7:44	-	7:51	7:56	7:58	8:03	8:08	-	8:13
16F	-	-	-	-	-	-	7:51	-	7:58	8:02	8:04	8:09	8:13	-	8:19
16J	-	-	-	-	-	-	7:53	8:03	-	8:08	8:10	8:15	8:20	-	8:25
16A	7:45	-	7:50	7:56	8:01	-	-	-	8:09	8:14	8:16	8:21	8:26	-	8:31
16F	-	-	-	-	-	-	8:09	-	8:16	8:20	8:22	8:27	8:31	-	8:37
16B	-	-	-	-	-	-	8:14	-	8:21	8:26	8:28	8:33	8:38	-	8:43
16D	8:09	8:14	-	8:21	8:26	-	-	-	8:34	8:39	8:41	8:46	8:51	-	8:56
16J	-	-	-	-	-	-	8:38	8:47	-	8:52	8:54	8:59	9:03	-	9:07
16A	8:36	-	8:41	8:47	8:53	-	-	-	9:01	9:06	9:08	9:13	9:17	-	9:21
16J	-	-	-	-	-	-	9:08	9:17	-	9:22	9:24	9:29	9:33	-	9:37
16D	9:05	9:08	-	9:18	9:24	-	-	-	9:32	9:37	9:39	9:44	9:48	-	9:52
16J	-	-	-	-	-	-	9:38	9:47	-	9:52	9:54	9:59	10:03	-	10:07
16A	9:37	-	9:42	9:48	9:54	-	-	-	10:02	10:07	10:09	10:14	10:18	-	10:22
16J	-	-	-	-	-	-	10:08	10:17	-	10:22	10:24	10:29	10:33	-	10:37
16D	10:05	10:08	-	10:18	10:24	-	-	-	10:32	10:37	10:39	10:44	10:48	-	10:52
16J	-	-	-	-	-	-	10:38	10:47	-	10:52	10:54	10:59	11:03	-	11:07
16A	10:37	-	10:42	10:48	10:54	-	-	-	11:02	11:07	11:09	11:14	11:18	-	11:22
16J	-	-	-	-	-	-	11:08	11:17	-	11:22	11:24	11:29	11:33	-	11:37
16D	11:05	11:08	-	11:18	11:24	-	-	-	11:32	11:37	11:39	11:44	11:48	-	11:52
16J	-	-	-	-	-	-	11:38	11:47	-	11:52	11:54	11:59	12:03	-	12:07
16A	11:37	-	11:42	11:48	11:54	-	-	-	12:02	12:07	12:09	12:14	12:18	-	12:22
16J	-	-	-	-	-	-	12:08	12:17	-	12:22	12:24	12:29	12:33	-	12:37

❍ — *Trip operates Friday only.*
Los autobuses funcionan solamente el viernes.

16A,B,D,E,F,J

Columbia Pike Line

Weekday Eastbound — Entre semana con dirección al este

Route Number	Patriot & Americana Drs.	Heritage & Killebrew Drs.	Rt. 236 & Medford Dr.	John Marr Dr. & Columbia Pike	Columbia Pike & Lincolnia Rd.	Lake & Tyler Sts.	Glen Carlyn & Vista Drs.	Jefferson St. & Leesburg Pike	Columbia Pike & Carlin Springs Rd.	Columbia Pike & Four Mile Run Dr.	Columbia Pike & George Mason Dr.	Columbia Pike & Walter Reed Dr.	Navy Annex	Pentagon City Metro	PENTAGON Metro
PM Service — Servicio vespertino															
16D	12:05	12:08	-	12:18	12:24	-	-	-	12:32	12:37	12:39	12:44	12:48	-	12:52
16J	-	-	-	-	-	-	12:38	12:47	-	12:52	12:54	12:59	1:03	-	1:07
16A	12:37	-	12:42	12:48	12:54	-	-	-	1:02	1:07	1:09	1:14	1:18	-	1:22
16J	-	-	-	-	-	-	1:08	1:17	-	1:22	1:24	1:29	1:33	-	1:37
16D	1:05	1:08	-	1:18	1:24	-	-	-	1:32	1:37	1:39	1:44	1:48	-	1:52
16J	-	-	-	-	-	-	1:38	1:47	-	1:52	1:54	1:59	2:03	-	2:07
16A	1:37	-	1:42	1:48	1:54	-	-	-	2:02	2:07	2:09	2:14	2:18	-	2:22
16J	-	-	-	-	-	-	2:08	2:17	-	2:22	2:24	2:29	2:33	-	2:37
16D	2:05	2:08	-	2:18	2:24	-	-	-	2:32	2:37	2:39	2:44	2:48	-	2:52
16J	-	-	-	-	-	-	2:39	2:48	-	2:53	2:55	3:00	3:04	-	3:08
16A	2:38	-	2:43	2:49	2:55	-	-	-	3:03	3:08	3:10	3:15	3:19	-	3:23
16J	-	-	-	-	-	-	3:05	3:16	-	3:22	3:24	3:29	3:33	-	3:38
16D	3:06	3:10	-	3:18	3:24	-	-	-	3:32	3:37	3:39	3:44	3:48	-	3:53
16J	-	-	-	-	-	-	3:35	3:46	-	3:52	3:54	3:59	4:03	-	4:08
16A	3:35	-	3:40	3:47	3:53	-	-	-	4:01	4:06	4:08	4:13	4:17	-	4:22
16B	-	-	-	-	-	-	4:05	-	4:13	4:18	4:20	4:25	4:29	-	4:34
16J	-	-	-	-	-	-	4:11	4:22	-	4:28	4:30	4:35	4:39	-	4:44
16D	4:08	4:12	-	4:20	4:26	-	-	-	4:34	4:39	4:41	4:46	4:50	-	4:55
16B	-	-	-	-	-	-	4:31	-	4:39	4:44	4:46	4:51	4:55	-	5:00
16J	-	-	-	-	-	-	4:44	4:55	-	5:01	5:03	5:08	5:12	-	5:17
16A	4:42	-	4:47	4:54	5:00	-	-	-	5:08	5:13	5:15	5:20	5:24	-	5:29
16J	-	-	-	-	-	-	5:11	5:22	-	5:28	5:30	5:35	5:39	-	5:44
16D	5:12	5:16	-	5:24	5:30	-	-	-	5:38	5:43	5:45	5:50	5:54	-	5:59
16J	-	-	-	-	-	-	5:37	5:48	-	5:54	5:56	6:01	6:05	-	6:10
16A	5:40	-	5:45	5:51	5:56	-	-	-	6:03	6:08	6:10	6:14	6:18	-	6:22
16B	-	-	-	-	-	-	6:07	-	6:14	6:19	6:21	6:25	6:29	-	6:33
16J	-	-	-	-	-	-	6:14	6:24	-	6:29	6:31	6:35	6:39	-	6:43
16D	6:11	6:15	-	6:23	6:28	-	-	-	6:35	6:40	6:42	6:46	6:50	-	6:54
16J	-	-	-	-	-	-	6:41	6:51	-	6:56	6:58	7:02	7:06	-	7:10
16A	6:43	-	6:48	6:54	6:59	-	-	-	7:06	7:11	7:13	7:17	7:21	-	7:25
16B	-	-	-	-	-	-	7:14	-	7:21	7:26	7:28	7:32	7:36	-	7:40
16D	7:12	7:16	-	7:24	7:29	-	-	-	7:36	7:41	7:43	7:47	7:51	-	7:55
16J	-	-	-	-	-	-	7:41	7:51	-	7:56	7:58	8:02	8:06	-	8:10
16A	7:43	-	7:48	7:54	7:59	-	-	-	8:06	8:11	8:13	8:17	8:21	-	8:25
16B	-	-	-	-	-	-	8:14	-	8:21	8:26	8:28	8:32	8:36	-	8:40
16A	8:13	-	8:18	8:24	8:29	-	-	-	8:36	8:41	8:43	8:47	8:51	-	8:55
16J	-	-	-	-	-	-	8:44	8:54	-	8:59	9:01	9:05	9:09	-	9:13
16A	8:51	-	8:55	8:59	9:04	-	-	-	9:10	9:13	9:14	9:18	9:21	-	9:25
16B	-	-	-	-	-	-	9:22	-	9:28	9:31	9:32	9:36	9:39	-	9:43
16A	9:21	-	9:25	9:29	9:34	-	-	-	9:40	9:43	9:44	9:48	9:51	-	9:55
16B	-	-	-	-	-	-	9:49	-	9:55	9:58	9:59	10:03	10:06	-	10:10
16B	-	-	-	-	-	-	10:04	-	10:10	10:13	10:14	10:18	10:21	-	10:25
16B	-	-	-	-	-	-	10:19	-	10:25	10:28	10:29	10:33	10:36	-	10:40
16A	10:21	-	10:25	10:29	10:34	-	-	-	10:40	10:43	10:44	10:48	10:51	-	10:55
16E	-	-	-	-	-	-	10:50	-	10:56	10:59	11:00	11:04	11:07	11:10	11:15
16E	-	-	-	-	-	-	11:11	-	11:17	11:20	11:21	11:25	11:28	11:31	11:36
16E	11:12	-	11:16	11:20	11:25	11:29	11:30	-	11:36	11:39	11:40	11:44	11:47	11:50	11:55
After Midnight Service — Servicio después de la medianoche															
16E	-	-	-	-	-	-	12:00	-	12:06	12:09	12:10	12:14	12:17	12:20	12:25
16E	-	-	-	-	-	-	12:34	-	12:40	12:43	12:44	12:48	12:51	12:54	12:59
❍**16E**	-	-	-	-	-	-	1:00	-	1:06	1:09	1:10	1:14	1:17	1:20	1:25
❍**16E**	-	-	-	-	-	-	1:40	-	1:46	1:49	1:50	1:54	1:57	2:00	2:05
❍**16E**	-	-	-	-	-	-	2:02	-	2:08	2:11	2:12	2:16	2:19	2:22	2:27

❍ — *Trip operates Friday only.*
Los autobuses funcionan solamente el viernes.

16A,B,D,E,F,J

Columbia Pike Line

Weekday Westbound — Entre semana con dirección al oeste

Route Number	Pentagon	Pentagon City	Navy Annex	Columbia Pike & Walter Reed Dr.	Columbia Pike & George Mason Dr.	Columbia Pike & Buchanan St.	Columbia Pike & Carlin Springs Rd.	Leesburg Pike & Jefferson St.	Glen Carlyn & Vista Drs. (CULMORE)	Lake & Tyler Sts.	Columbia Pike & Lincolnia Rd.	Columbia Pike & John Marr Dr.	Rt. 236 & Medford Dr.	Heritage & Killebrew Drs.	Patriot & Americana Drs. (ANNANDALE)
AM Service — Servicio matutino															
16A	5:42	-	5:51	5:54	5:58	6:00	6:04	-	-	-	6:10	6:16	6:22	-	6:27
16B/	5:52	-	6:01	6:04	6:08	6:10	6:14	-	6:20	-	-	-	-	-	-
16A	6:02	-	6:11	6:14	6:18	6:20	6:24	-	-	-	6:30	6:36	6:42	-	6:47
16J	6:12	-	6:21	6:24	6:28	6:30	-	6:35	6:44	-	-	-	-	-	-
16B/	6:22	-	6:31	6:34	6:38	6:40	6:44	-	6:50	-	-	-	-	-	-
16D	6:32	-	6:41	6:46	6:50	6:53	6:56	-	-	-	7:06	7:12	-	7:22	7:27
16J	6:42	-	6:51	6:56	7:00	7:03	-	7:08	7:17	-	-	-	-	-	-
16B/	6:52	-	7:01	7:06	7:10	7:13	7:16	-	7:25	-	-	-	-	-	-
16A	7:02	-	7:11	7:16	7:20	7:23	7:26	-	-	-	7:36	7:42	7:48	-	7:53
16J	7:12	-	7:21	7:26	7:31	7:33	-	7:37	7:45	-	-	-	-	-	-
16B/	7:22	-	7:31	7:36	7:40	7:42	7:46	-	7:53	-	-	-	-	-	-
16D	7:32	-	7:41	7:46	7:50	7:52	7:56	-	-	-	8:03	8:09	-	8:19	8:23
16J	7:42	-	7:51	7:56	8:01	8:03	-	8:07	8:15	-	-	-	-	-	-
16B/	7:52	-	8:01	8:06	8:10	8:12	8:16	-	8:23	-	-	-	-	-	-
16A	8:02	-	8:11	8:16	8:20	8:22	8:26	-	-	-	8:33	8:39	8:43	-	8:47
16J	8:12	-	8:21	8:26	8:31	8:33	-	8:37	8:45	-	-	-	-	-	-
16B/	8:22	-	8:31	8:36	8:40	8:42	8:46	-	8:53	-	-	-	-	-	-
16D	8:32	-	8:41	8:46	8:50	8:52	8:56	-	-	-	9:03	9:09	-	9:19	9:23
16J	8:45	-	8:54	8:59	9:04	9:06	-	9:10	9:18	-	-	-	-	-	-
16A	9:00	-	9:09	9:14	9:18	9:20	9:24	-	-	-	9:31	9:37	9:41	-	9:45
16J	9:15	-	9:23	9:28	9:33	9:35	-	9:40	9:50	-	-	-	-	-	-
16D	9:30	-	9:38	9:43	9:48	9:50	9:55	-	-	-	10:01	10:07	-	10:14	10:19
16J	9:45	-	9:53	9:58	10:03	10:05	-	10:10	10:20	-	-	-	-	-	-
16A	10:00	-	10:08	10:13	10:18	10:20	10:25	-	-	-	10:33	10:39	10:44	-	10:50
16J	10:15	-	10:23	10:28	10:33	10:35	-	10:40	10:50	-	-	-	-	-	-
16D	10:30	-	10:38	10:43	10:48	10:50	10:55	-	-	-	11:01	11:07	-	11:14	11:19
16J	10:45	-	10:53	10:58	11:03	11:05	-	11:10	11:20	-	-	-	-	-	-
16A	11:00	-	11:08	11:13	11:18	11:20	11:25	-	-	-	11:33	11:39	11:44	-	11:50
16J	11:15	-	11:23	11:28	11:33	11:35	-	11:40	11:50	-	-	-	-	-	-
16D	11:30	-	11:38	11:43	11:48	11:50	11:55	-	-	-	12:01	12:07	-	12:14	12:19
16J	11:45	-	11:53	11:58	12:03	12:05	-	12:10	12:20	-	-	-	-	-	-
PM Service — Servicio vespertino															
16A	12:00	-	12:08	12:13	12:18	12:20	12:25	-	-	-	12:33	12:39	12:44	-	12:50
16J	12:15	-	12:23	12:28	12:33	12:35	-	12:40	12:50	-	-	-	-	-	-
16D	12:30	-	12:38	12:43	12:48	12:50	12:55	-	-	-	1:01	1:07	-	1:14	1:19
16J	12:45	-	12:53	12:58	1:03	1:05	-	1:10	1:20	-	-	-	-	-	-
16A	1:00	-	1:08	1:13	1:18	1:20	1:25	-	-	-	1:33	1:39	1:44	-	1:50
16J	1:15	-	1:23	1:28	1:33	1:35	-	1:40	1:50	-	-	-	-	-	-
16D	1:30	-	1:38	1:43	1:48	1:50	1:55	-	-	-	2:01	2:07	-	2:14	2:19
16J	1:45	-	1:53	1:58	2:03	2:05	-	2:10	2:20	-	-	-	-	-	-
16A	2:00	-	2:08	2:13	2:18	2:20	2:25	-	-	-	2:33	2:39	2:44	-	2:50
16J	2:15	-	2:23	2:28	2:33	2:35	-	2:40	2:50	-	-	-	-	-	-
16D	2:30	-	2:38	2:43	2:48	2:50	2:55	-	-	-	3:01	3:07	-	3:14	3:19
16B/	2:40	-	2:48	2:53	2:58	3:00	3:05	-	3:13	-	-	-	-	-	-
16J	2:50	-	2:58	3:03	3:08	3:10	-	3:15	3:25	-	-	-	-	-	-
16A	3:00	-	3:08	3:13	3:18	3:20	3:25	-	-	-	3:33	3:39	3:44	-	3:50
16B/	3:10	-	3:18	3:23	3:28	3:30	3:35	-	3:43	-	-	-	-	-	-
16J	3:20	-	3:28	3:33	3:38	3:40	-	3:45	3:55	-	-	-	-	-	-
16D	3:30	-	3:38	3:43	3:48	3:50	3:55	-	-	-	4:01	4:07	-	4:14	4:19
16B/	3:40	-	3:48	3:53	3:58	4:00	4:05	-	4:13	-	-	-	-	-	-
16J	3:50	-	3:58	4:03	4:08	4:10	-	4:15	4:25	-	-	-	-	-	-
16A	4:00	-	4:08	4:13	4:18	4:20	4:25	-	-	-	4:33	4:39	4:44	-	4:50
16B/	4:10	-	4:18	4:23	4:28	4:30	4:35	-	4:43	-	-	-	-	-	-
16J	4:20	-	4:28	4:33	4:38	4:40	-	4:45	4:55	-	-	-	-	-	-

❍ — *Trip operates Friday only.*
Los autobuses funcionan solamente el viernes.

16A,B,D,E,F,J

Columbia Pike Line

Weekday Westbound — Entre semana con dirección al oeste

Route Number	Pentagon	Pentagon City	Navy Annex	Columbia Pike & Walter Reed Dr.	Columbia Pike & George Mason Dr.	Columbia Pike & Buchanan St.	Columbia Pike & Carlin Springs Rd.	Leesburg Pike & Jefferson St.	Glen Carlyn & Vista Drs. (CULMORE)	Lake & Tyler Sts.	Columbia Pike & Lincolnia Rd.	Columbia Pike & John Marr Dr.	Rt. 236 & Medford Dr.	Heritage & Killebrew Drs.	Patriot & Americana Drs. (ANNANDALE)
PM Service — Servicio vespertino															
16D	4:30	-	4:38	4:43	4:48	4:50	4:55	-	-	-	5:01	5:07	-	5:14	5:19
16B/	4:36	-	4:44	4:49	4:54	4:56	5:01	-	5:09	-	-	-	-	-	-
16F	4:42	-	4:50	4:54	4:58	5:00	5:05	-	5:17	-	-	-	-	-	-
16J	4:48	-	4:56	5:01	5:06	5:08	-	5:13	5:23	-	-	-	-	-	-
16A	4:55	-	5:03	5:08	5:13	5:16	5:21	-	-	-	5:30	5:37	5:44	-	5:49
16F	5:02	-	5:10	5:14	5:19	5:22	5:27	-	5:36	-	-	-	-	-	-
16B/	5:08	-	5:16	5:21	5:26	5:29	5:34	-	5:42	-	-	-	-	-	-
16F	5:14	-	5:22	5:26	5:31	5:34	5:39	-	5:48	-	-	-	-	-	-
16J	5:20	-	5:28	5:33	5:38	5:41	-	5:46	5:56	-	-	-	-	-	-
16D	5:25	-	5:33	5:38	5:43	5:46	5:51	-	-	-	6:00	6:07	-	6:14	6:19
16F	5:31	-	5:39	5:43	5:48	5:51	5:56	-	6:05	-	-	-	-	-	-
16B/	5:37	-	5:45	5:50	5:55	5:58	6:03	-	6:11	-	-	-	-	-	-
16F	5:43	-	5:51	5:55	6:00	6:03	6:08	-	6:17	-	-	-	-	-	-
16J	5:49	-	5:57	6:02	6:07	6:10	-	6:15	6:25	-	-	-	-	-	-
16F	5:55	-	6:03	6:07	6:12	6:15	6:20	-	6:29	-	-	-	-	-	-
16A	6:01	-	6:09	6:14	6:19	6:22	6:26	-	-	-	6:33	6:38	6:47	-	6:53
16F	6:07	-	6:15	6:19	6:23	6:26	6:30	-	6:41	-	-	-	-	-	-
16B/	6:13	-	6:21	6:26	6:31	6:34	6:38	-	6:46	-	-	-	-	-	-
16J	6:19	-	6:27	6:32	6:37	6:40	-	6:44	6:53	-	-	-	-	-	-
16F	6:25	-	6:33	6:37	6:41	6:44	6:48	-	6:59	-	-	-	-	-	-
16D	6:31	-	6:39	6:44	6:49	6:52	6:56	-	-	-	7:03	7:08	-	7:16	7:21
16B/	6:37	-	6:45	6:50	6:55	6:58	7:02	-	7:10	-	-	-	-	-	-
16J	6:43	-	6:51	6:56	7:01	7:04	-	7:08	7:17	-	-	-	-	-	-
16B/	6:50	-	6:58	7:03	7:08	7:10	7:14	-	7:22	-	-	-	-	-	-
16A	7:00	-	7:08	7:13	7:18	7:20	7:24	-	-	-	7:32	7:36	7:40	-	7:45
16J	7:15	-	7:23	7:28	7:33	7:35	-	7:40	7:50	-	-	-	-	-	-
16D	7:30	-	7:38	7:43	7:48	7:50	7:54	-	-	-	8:02	8:06	-	8:11	8:15
16J	7:45	-	7:53	7:58	8:03	8:05	-	8:10	8:20	-	-	-	-	-	-
16A	8:00	-	8:08	8:13	8:18	8:20	8:24	-	-	-	8:32	8:36	8:40	-	8:45
16J	8:15	-	8:23	8:28	8:33	8:35	-	8:40	8:50	-	-	-	-	-	-
16A	8:30	-	8:38	8:43	8:48	8:50	8:54	-	-	-	9:02	9:06	9:10	-	9:15
16J	8:45	-	8:53	8:58	9:03	9:05	-	9:10	9:20	-	-	-	-	-	-
16B/	9:00	-	9:08	9:13	9:18	9:20	9:24	-	9:32	-	-	-	-	-	-
16J	9:15	-	9:23	9:28	9:33	9:35	-	9:40	9:50	-	-	-	-	-	-
16A	9:30	-	9:37	9:40	9:44	9:46	9:50	-	-	-	9:56	9:59	10:02	-	10:06
16B/	9:45	-	9:52	9:55	9:59	10:01	10:05	-	10:14	-	-	-	-	-	-
16B/	10:00	-	10:07	10:10	10:14	10:16	10:20	-	10:29	-	-	-	-	-	-
16A	10:20	-	10:27	10:30	10:34	10:36	10:40	-	-	-	10:46	10:49	10:52	-	10:56
16B/	10:40	-	10:47	10:50	10:54	10:56	11:00	-	11:09	-	-	-	-	-	-
16B/	11:00	-	11:07	11:10	11:14	11:16	11:20	-	11:29	-	-	-	-	-	-
16B/	11:15	-	11:22	11:25	11:29	11:31	11:35	-	11:44	-	-	-	-	-	-
16E	11:30	11:35	11:39	11:43	11:46	11:48	11:51	-	-	11:56	12:01	12:04	12:07	-	12:10
16E/	11:50	11:55	11:59	12:03	12:06	12:08	12:11	-	12:18	-	-	-	-	-	-
After Midnight Service — Servicio después de la medianoche															
16E/	12:10	12:15	12:19	12:23	12:26	12:28	12:31	-	12:38	-	-	-	-	-	-
16E/	12:30	12:35	12:39	12:43	12:46	12:48	12:51	-	12:58	-	-	-	-	-	-
16E/	1:10	1:15	1:19	1:23	1:26	1:28	1:31	-	1:38	-	-	-	-	-	-
❍**16E/**	1:30	1:35	1:39	1:43	1:46	1:48	1:51	-	1:58	-	-	-	-	-	-
❍**16E/**	2:30	2:35	2:39	2:43	2:46	2:48	2:51	-	2:58	-	-	-	-	-	-
❍**16E/**	3:30	3:35	3:39	3:43	3:46	3:48	3:51	-	3:58	-	-	-	-	-	-

❍ — *Trip operates Friday only.*
Los autobuses funcionan solamente el viernes.

16A,B,D,E,F,J

Columbia Pike Line

Saturday Eastbound — En sábados con dirección al este

Route Number	Patriot & Ameri-cana Drs.	Rt. 236 & Medford Dr.	John Marr Dr. & Colum-bia Pike	Colum-bia Pike & Lin-colnia Rd.	Lake & Tyler Sts.	Glen Carlyn & Vista Drs.	Jeffer-son St. & Lees-burg Pike	Colum-bia Pike & Carlin Springs Rd.	Colum-bia Pike & Four Mile Run Dr.	Colum-bia Pike & George Mason Dr.	Colum-bia Pike & Walter Reed Dr.	Navy Annex	Pentagon City	PENTA-GON
AM Service — Servicio matutino														
16B	-	-	-	-	-	5:35	-	5:40	5:43	5:45	5:49	5:52	-	5:55
16B	-	-	-	-	-	6:05	-	6:10	6:13	6:15	6:19	6:22	-	6:25
16B	6:14	6:17	6:21	6:26	6:30	6:31	-	6:36	6:40	6:42	6:47	6:51	-	6:55
16B	-	-	-	-	-	6:51	-	6:56	7:00	7:02	7:07	7:11	-	7:15
16B	6:44	6:47	6:51	6:56	7:00	7:01	-	7:06	7:10	7:12	7:17	7:21	-	7:25
16B	7:02	7:05	7:09	7:14	7:18	7:19	-	7:24	7:28	7:30	7:35	7:39	-	7:43
16J	-	-	-	-	-	7:25	7:33	-	7:38	7:40	7:45	7:49	-	7:53
16B	7:32	7:35	7:39	7:44	7:48	7:49	-	7:54	7:58	8:00	8:05	8:09	-	8:13
16J	-	-	-	-	-	7:55	8:03	-	8:08	8:10	8:15	8:19	-	8:23
16B	8:02	8:05	8:09	8:14	8:18	8:19	-	8:24	8:28	8:30	8:35	8:39	-	8:43
16J	-	-	-	-	-	8:25	8:33	-	8:38	8:40	8:45	8:49	-	8:53
16B	8:32	8:35	8:39	8:44	8:48	8:49	-	8:54	8:58	9:00	9:05	9:09	-	9:13
16B	-	-	-	-	-	8:59	-	9:04	9:08	9:10	9:15	9:19	-	9:23
16J	-	-	-	-	-	9:12	9:20	-	9:25	9:27	9:32	9:36	-	9:40
16B	9:09	9:12	9:16	9:21	9:25	9:26	-	9:31	9:35	9:37	9:42	9:46	-	9:50
16J	-	-	-	-	-	9:42	9:50	-	9:55	9:57	10:02	10:06	-	10:10
16B	9:33	9:37	9:42	9:47	9:51	9:52	-	9:59	10:05	10:07	10:12	10:16	-	10:20
16J	-	-	-	-	-	10:10	10:19	-	10:25	10:27	10:32	10:36	-	10:40
16B	10:03	10:07	10:12	10:17	10:21	10:22	-	10:29	10:35	10:37	10:42	10:46	-	10:50
16J	-	-	-	-	-	10:40	10:49	-	10:55	10:57	11:02	11:06	-	11:10
16B	10:33	10:37	10:42	10:47	10:51	10:52	-	10:59	11:05	11:07	11:12	11:16	-	11:20
16J	-	-	-	-	-	11:10	11:19	-	11:25	11:27	11:32	11:36	-	11:40
16B	11:03	11:07	11:12	11:17	11:21	11:22	-	11:29	11:35	11:37	11:42	11:46	-	11:50
16J	-	-	-	-	-	11:40	11:49	-	11:55	11:57	12:02	12:06	-	12:10
16B	11:33	11:37	11:42	11:47	11:51	11:52	-	11:59	12:05	12:07	12:12	12:16	-	12:20
16J	-	-	-	-	-	12:10	12:19	-	12:25	12:27	12:32	12:36	-	12:40
PM Service — Servicio vespertino														
16B	12:03	12:07	12:12	12:17	12:21	12:22	-	12:29	12:35	12:37	12:42	12:46	-	12:50
16J	-	-	-	-	-	12:40	12:49	-	12:55	12:57	1:02	1:06	-	1:10
16B	12:33	12:37	12:42	12:47	12:51	12:52	-	12:59	1:05	1:07	1:12	1:16	-	1:20
16J	-	-	-	-	-	1:10	1:19	-	1:25	1:27	1:32	1:36	-	1:40
16B	1:03	1:07	1:12	1:17	1:21	1:22	-	1:29	1:35	1:37	1:42	1:46	-	1:50
16J	-	-	-	-	-	1:40	1:49	-	1:55	1:57	2:02	2:06	-	2:10
16B	1:33	1:37	1:42	1:47	1:51	1:52	-	1:59	2:05	2:07	2:12	2:16	-	2:20
16J	-	-	-	-	-	2:10	2:19	-	2:25	2:27	2:32	2:36	-	2:40
16B	2:03	2:07	2:12	2:17	2:21	2:22	-	2:29	2:35	2:37	2:42	2:46	-	2:50
16J	-	-	-	-	-	2:40	2:49	-	2:55	2:57	3:02	3:06	-	3:10
16B	2:33	2:37	2:42	2:47	2:51	2:52	-	2:59	3:05	3:07	3:12	3:16	-	3:20
16J	-	-	-	-	-	3:10	3:19	-	3:25	3:27	3:32	3:36	-	3:40
16B	3:03	3:07	3:12	3:17	3:21	3:22	-	3:29	3:35	3:37	3:42	3:46	-	3:50
16J	-	-	-	-	-	3:40	3:49	-	3:55	3:57	4:02	4:06	-	4:10
16B	3:33	3:37	3:42	3:47	3:51	3:52	-	3:59	4:05	4:07	4:12	4:16	-	4:20
16J	-	-	-	-	-	4:10	4:19	-	4:25	4:27	4:32	4:36	-	4:40
16B	4:03	4:07	4:12	4:17	4:21	4:22	-	4:29	4:35	4:37	4:42	4:46	-	4:50
16J	-	-	-	-	-	4:40	4:49	-	4:55	4:57	5:02	5:06	-	5:10
16B	4:33	4:37	4:42	4:47	4:51	4:52	-	4:59	5:05	5:07	5:12	5:16	-	5:20
16J	-	-	-	-	-	5:10	5:19	-	5:25	5:27	5:32	5:36	-	5:40
16B	5:03	5:07	5:12	5:17	5:21	5:22	-	5:29	5:35	5:37	5:42	5:46	-	5:50
16J	-	-	-	-	-	5:40	5:49	-	5:55	5:57	6:02	6:06	-	6:10
16B	5:33	5:37	5:42	5:47	5:51	5:52	-	5:59	6:05	6:07	6:12	6:16	-	6:20
16J	-	-	-	-	-	6:11	6:19	-	6:25	6:27	6:31	6:35	-	6:38
16B	6:06	6:11	6:15	6:20	6:24	6:25	-	6:31	6:35	6:37	6:41	6:45	-	6:48
16J	-	-	-	-	-	6:41	6:49	-	6:55	6:57	7:01	7:05	-	7:08
16B	6:36	6:41	6:45	6:50	6:54	6:55	-	7:01	7:05	7:07	7:11	7:15	-	7:18
16J	-	-	-	-	-	7:11	7:19	-	7:25	7:27	7:31	7:35	-	7:38
16B	7:06	7:11	7:15	7:20	7:24	7:25	-	7:31	7:35	7:37	7:41	7:45	-	7:48
16J	-	-	-	-	-	7:41	7:49	-	7:55	7:57	8:01	8:05	-	8:08

16A,B,D,E,F,J

Columbia Pike Line

Saturday Eastbound — En sábados con dirección al este

Route Number	Patriot & Americana Drs.	Rt. 236 & Medford Dr.	John Marr Dr. & Columbia Pike	Columbia Pike & Lincolnia Rd.	Lake & Tyler Sts.	Glen Carlyn & Vista Drs.	Jefferson St. & Leesburg Pike	Columbia Pike & Carlin Springs Rd.	Columbia Pike & Four Mile Run Dr.	Columbia Pike & George Mason Dr.	Columbia Pike & Walter Reed Dr.	Navy Annex	Pentagon City	PENTAGON
PM Service — Servicio vespertino														
16B	7:36	7:41	7:45	7:50	7:54	7:55	-	8:01	8:05	8:07	8:11	8:15	-	8:18
16J	-	-	-	-	-	8:08	8:16	-	8:22	8:24	8:28	8:32	-	8:35
16B	8:03	8:08	8:12	8:17	8:21	8:22	-	8:28	8:32	8:34	8:38	8:42	-	8:45
16J	-	-	-	-	-	8:38	8:46	-	8:52	8:54	8:58	9:02	-	9:05
16B	8:33	8:38	8:42	8:47	8:51	8:52	-	8:58	9:02	9:04	9:08	9:12	-	9:15
16J	-	-	-	-	-	9:08	9:16	-	9:22	9:24	9:28	9:32	-	9:35
16B	9:13	9:18	9:22	9:27	9:31	9:32	-	9:38	9:42	9:44	9:48	9:52	-	9:55
16B	9:43	9:48	9:52	9:57	10:01	10:02	-	10:08	10:12	10:14	10:18	10:22	-	10:25
16B	10:13	10:18	10:22	10:27	10:31	10:32	-	10:38	10:42	10:44	10:48	10:52	-	10:55
16E	-	-	-	-	-	10:59	-	11:05	11:08	11:10	11:13	11:17	11:21	11:26
16E	-	-	-	-	-	11:28	-	11:34	11:37	11:39	11:42	11:46	11:50	11:55
16E	-	-	-	-	-	11:58	-	12:04	12:07	12:09	12:12	12:16	12:20	12:25
After Midnight Service — Servicio después de la medianoche														
16E	-	-	-	-	-	12:33	-	12:39	12:42	12:44	12:47	12:51	12:55	1:00
16E	-	-	-	-	-	1:03	-	1:09	1:12	1:14	1:17	1:21	1:25	1:30
16E	-	-	-	-	-	1:42	-	1:48	1:51	1:53	1:56	2:00	2:04	2:09
16E	-	-	-	-	-	2:15	-	2:21	2:24	2:26	2:29	2:33	2:37	2:42

Saturday Westbound — En sábados con dirección al oeste

Route Number	Pentagon	Pentagon City	Navy Annex	Columbia Pike & Walter Reed Dr.	Columbia Pike & George Mason Dr.	Columbia Pike & Buchanan St.	Columbia Pike & Carlin Springs Rd.	Leesburg Pike & Jefferson St.	Glen Carlyn & Vista Drs. (CULMORE)	Lake & Tyler Sts.	Columbia Pike & Lincolnia Rd.	Columbia Pike & John Marr Dr.	Rt. 236 & Medford Dr.	Patriot & Americana Drs. (ANNANDALE)
AM Service — Servicio matutino														
16B	6:00	-	6:08	6:11	6:14	6:16	6:19	-	-	6:26	6:29	6:34	6:37	6:41
16B	6:30	-	6:38	6:41	6:44	6:46	6:49	-	-	6:56	6:59	7:04	7:07	7:11
16B	7:00	-	7:08	7:11	7:14	7:16	7:19	-	-	7:26	7:29	7:34	7:37	7:41
16J	7:20	-	7:28	7:31	7:34	7:36	-	7:39	7:47	-	-	-	-	-
16B	7:30	-	7:38	7:41	7:44	7:46	7:49	-	-	7:56	7:59	8:04	8:07	8:11
16J	7:50	-	7:58	8:01	8:04	8:06	-	8:09	8:17	-	-	-	-	-
16B	8:00	-	8:08	8:11	8:14	8:16	8:19	-	-	8:26	8:29	8:34	8:37	8:41
16J	8:20	-	8:28	8:32	8:36	8:38	-	8:43	8:53	-	-	-	-	-
16B	8:30	-	8:38	8:42	8:46	8:48	8:52	-	-	8:59	9:03	9:08	9:12	9:16
16J	8:50	-	8:58	9:02	9:06	9:08	-	9:13	9:23	-	-	-	-	-
16B	9:00	-	9:08	9:12	9:16	9:18	9:22	-	-	9:29	9:33	9:38	9:42	9:46
16J	9:20	-	9:28	9:32	9:36	9:38	-	9:43	9:53	-	-	-	-	-
16B	9:30	-	9:38	9:42	9:46	9:48	9:52	-	-	9:59	10:03	10:08	10:12	10:16
16J	9:50	-	9:58	10:02	10:06	10:08	-	10:13	10:23	-	-	-	-	-
16B	10:00	-	10:08	10:12	10:16	10:18	10:22	-	-	10:29	10:33	10:38	10:42	10:46
16J	10:20	-	10:28	10:32	10:36	10:38	-	10:43	10:53	-	-	-	-	-
16B	10:30	-	10:38	10:42	10:46	10:48	10:52	-	-	10:59	11:03	11:08	11:12	11:16
16J	10:50	-	10:58	11:02	11:06	11:08	-	11:13	11:23	-	-	-	-	-
16B	11:00	-	11:08	11:12	11:16	11:18	11:22	-	-	11:29	11:33	11:38	11:42	11:46
16J	11:20	-	11:28	11:33	11:38	11:40	-	11:46	11:58	-	-	-	-	-
16B	11:30	-	11:38	11:43	11:48	11:50	11:55	-	-	12:02	12:06	12:11	12:16	12:21
16J	11:50	-	11:58	12:03	12:08	12:10	-	12:16	12:28	-	-	-	-	-

16A,B,D,E,F,J

Columbia Pike Line

Saturday Westbound — En sábados con dirección al oeste

Route Number	Pentagon Metro	Pentagon City Metro	Navy Annex	Columbia Pike & Walter Reed Dr.	Columbia Pike & George Mason Dr.	Columbia Pike & Buchanan St.	Columbia Pike & Carlin Springs Rd.	Leesburg Pike & Jefferson St.	Glen Carlyn & Vista Drs. (CULMORE)	Lake & Tyler Sts.	Columbia Pike & Lincolnia Rd.	Columbia Pike & John Marr Dr.	Rt. 236 & Medford Dr.	Patriot & Americana Drs. (ANNANDALE)
PM Service — Servicio vespertino														
16B	12:00	-	12:08	12:13	12:18	12:20	12:25	-	-	12:32	12:36	12:41	12:46	12:51
16J	12:20	-	12:28	12:33	12:38	12:40	-	12:46	12:58	-	-	-	-	-
16B	12:30	-	12:38	12:43	12:48	12:50	12:55	-	-	1:02	1:06	1:11	1:16	1:21
16J	12:50	-	12:58	1:03	1:08	1:10	-	1:16	1:28	-	-	-	-	-
16B	1:00	-	1:08	1:13	1:18	1:20	1:25	-	-	1:32	1:36	1:41	1:46	1:51
16J	1:20	-	1:28	1:33	1:38	1:40	-	1:46	1:58	-	-	-	-	-
16B	1:30	-	1:38	1:43	1:48	1:50	1:55	-	-	2:02	2:06	2:11	2:16	2:21
16J	1:50	-	1:58	2:03	2:08	2:10	-	2:16	2:28	-	-	-	-	-
16B	2:00	-	2:08	2:13	2:18	2:20	2:25	-	-	2:32	2:36	2:41	2:46	2:51
16J	2:20	-	2:28	2:33	2:38	2:40	-	2:46	2:58	-	-	-	-	-
16B	2:30	-	2:38	2:43	2:48	2:50	2:55	-	-	3:02	3:06	3:11	3:16	3:21
16J	2:50	-	2:58	3:03	3:08	3:10	-	3:16	3:28	-	-	-	-	-
16B	3:00	-	3:08	3:13	3:18	3:20	3:25	-	-	3:32	3:36	3:41	3:46	3:51
16J	3:20	-	3:28	3:33	3:38	3:40	-	3:46	3:58	-	-	-	-	-
16B	3:30	-	3:38	3:43	3:48	3:50	3:55	-	-	4:02	4:06	4:11	4:16	4:21
16J	3:50	-	3:58	4:03	4:08	4:10	-	4:16	4:28	-	-	-	-	-
16B	4:00	-	4:08	4:13	4:18	4:20	4:25	-	-	4:32	4:36	4:41	4:46	4:51
16J	4:20	-	4:28	4:33	4:38	4:40	-	4:46	4:58	-	-	-	-	-
16B	4:30	-	4:38	4:43	4:48	4:50	4:55	-	-	5:02	5:06	5:11	5:16	5:21
16J	4:50	-	4:58	5:03	5:08	5:10	-	5:16	5:28	-	-	-	-	-
16B	5:00	-	5:08	5:13	5:17	5:20	5:25	-	-	5:31	5:35	5:40	5:43	5:47
16J	5:20	-	5:28	5:33	5:37	5:40	-	5:46	5:56	-	-	-	-	-
16B	5:30	-	5:38	5:43	5:47	5:50	5:55	-	-	6:01	6:05	6:10	6:13	6:17
16J	5:50	-	5:58	6:03	6:07	6:10	-	6:16	6:26	-	-	-	-	-
16B	6:00	-	6:08	6:13	6:17	6:20	6:25	-	-	6:31	6:35	6:40	6:43	6:47
16J	6:20	-	6:28	6:33	6:37	6:40	-	6:46	6:56	-	-	-	-	-
16B	6:30	-	6:38	6:43	6:47	6:50	6:55	-	-	7:01	7:05	7:10	7:13	7:17
16J	6:50	-	6:58	7:03	7:07	7:10	-	7:16	7:26	-	-	-	-	-
16B	7:00	-	7:08	7:13	7:17	7:20	7:25	-	-	7:31	7:35	7:40	7:43	7:47
16J	7:20	-	7:28	7:33	7:37	7:40	-	7:46	7:56	-	-	-	-	-
16B	7:30	-	7:38	7:42	7:46	7:48	7:52	-	-	7:56	7:59	8:03	8:06	8:09
16J	7:50	-	7:58	8:02	8:06	8:08	-	8:11	8:19	-	-	-	-	-
16B	8:00	-	8:08	8:12	8:16	8:18	8:22	-	-	8:26	8:29	8:33	8:36	8:39
16J	8:20	-	8:28	8:32	8:36	8:38	-	8:41	8:49	-	-	-	-	-
16B	8:30	-	8:38	8:42	8:46	8:48	8:52	-	-	8:56	8:59	9:03	9:06	9:09
16J	8:50	-	8:58	9:02	9:06	9:08	-	9:11	9:19	-	-	-	-	-
16B	9:00	-	9:08	9:12	9:16	9:18	9:22	-	-	9:26	9:29	9:33	9:36	9:39
16J	9:20	-	9:28	9:32	9:36	9:38	-	9:41	9:49	-	-	-	-	-
16B	9:30	-	9:38	9:42	9:46	9:48	9:52	-	-	9:56	9:59	10:03	10:06	10:09
16B	10:00	-	10:08	10:12	10:16	10:18	10:22	-	-	10:26	10:29	10:33	10:36	10:39
16B/	10:30	-	10:38	10:42	10:46	10:48	10:52	-	10:57	-	-	-	-	-
16E/	11:00	11:05	11:09	11:13	11:17	11:19	11:23	-	11:28	-	-	-	-	-
16E/	11:20	11:25	11:29	11:33	11:37	11:39	11:43	-	11:48	-	-	-	-	-
16E/	11:40	11:45	11:49	11:52	11:55	11:57	12:00	-	12:06	-	-	-	-	-
After Midnight Service — Servicio después de la medianoche														
16E/	12:00	12:05	12:09	12:12	12:15	12:17	12:20	-	12:26	-	-	-	-	-
16E/	12:30	12:35	12:39	12:42	12:45	12:47	12:50	-	12:56	-	-	-	-	-
16E/	1:05	1:10	1:14	1:17	1:20	1:22	1:25	-	1:31	-	-	-	-	-
16E/	1:35	1:40	1:44	1:47	1:50	1:52	1:55	-	2:01	-	-	-	-	-
16E/	2:30	2:35	2:39	2:42	2:45	2:47	2:50	-	2:56	-	-	-	-	-
16E/	3:30	3:35	3:39	3:42	3:45	3:47	3:50	-	3:56	-	-	-	-	-

16A,B,D,E,F,J

Columbia Pike Line

Sunday Eastbound — En domingo con dirección al este

Route Number	Patriot & Ameri-cana Drs.	Rt. 236 & Medford Dr.	John Marr Dr. & Colum-bia Pike	Colum-bia Pike & Lincolnia Rd.	Lake & Tyler Sts.	Glen Carlyn & Vista Drs.	Jefferson St. & Columbia Pike	Colum-bia Pike & Carlin Springs Rd.	Colum-bia Pike & Four Mile Run Dr.	Colum-bia Pike & George Mason Dr.	Colum-bia Pike & Walter Reed Dr.	Navy Annex	Pentagon City	PENTA-GON
AM Service — Servicio matutino														
16B	-	-	-	-	-	6:04	-	6:10	6:14	6:16	6:19	6:22	-	6:25
16B	-	-	-	-	-	6:34	-	6:40	6:44	6:46	6:49	6:52	-	6:55
16B	6:49	6:53	6:56	6:59	7:03	7:04	-	7:10	7:14	7:16	7:19	7:22	-	7:25
16B	-	-	-	-	-	7:26	-	7:32	7:36	7:38	7:41	7:44	-	7:47
16B	7:41	7:45	7:48	7:51	7:55	7:56	-	8:02	8:06	8:08	8:11	8:14	-	8:17
16B	-	-	-	-	-	8:26	-	8:32	8:36	8:38	8:41	8:44	-	8:47
16B	8:38	8:42	8:45	8:48	8:52	8:54	-	9:00	9:04	9:06	9:10	9:14	-	9:17
16J	-	-	-	-	-	9:24	9:30	-	9:34	9:36	9:40	9:44	-	9:47
16B	9:38	9:42	9:45	9:48	9:52	9:54	-	10:00	10:04	10:06	10:10	10:14	-	10:17
16J	-	-	-	-	-	10:24	10:30	-	10:34	10:36	10:40	10:44	-	10:47
16B	10:38	10:42	10:45	10:48	10:52	10:54	-	11:00	11:04	11:06	11:10	11:14	-	11:17
16J	-	-	-	-	-	11:25	11:31	-	11:35	11:37	11:42	11:46	-	11:50
16B	11:38	11:42	11:47	11:52	11:55	11:56	-	12:02	12:06	12:08	12:13	12:17	-	12:21
16J	-	-	-	-	-	12:26	12:32	-	12:36	12:38	12:43	12:47	-	12:51
PM Service — Servicio vespertino														
16B	12:38	12:42	12:47	12:52	12:55	12:56	-	1:02	1:06	1:08	1:13	1:17	-	1:21
16J	-	-	-	-	-	1:26	1:32	-	1:36	1:38	1:43	1:47	-	1:51
16B	1:38	1:42	1:47	1:52	1:55	1:56	-	2:02	2:06	2:08	2:13	2:17	-	2:21
16J	-	-	-	-	-	2:26	2:32	-	2:36	2:38	2:43	2:47	-	2:51
16B	2:38	2:42	2:47	2:52	2:55	2:56	-	3:02	3:06	3:08	3:13	3:17	-	3:21
16J	-	-	-	-	-	3:26	3:32	-	3:36	3:38	3:43	3:47	-	3:51
16B	3:38	3:42	3:47	3:52	3:55	3:56	-	4:02	4:06	4:08	4:13	4:17	-	4:21
16J	-	-	-	-	-	4:26	4:32	-	4:36	4:38	4:43	4:47	-	4:51
16B	4:38	4:42	4:47	4:52	4:55	4:56	-	5:02	5:06	5:08	5:13	5:17	-	5:21
16J	-	-	-	-	-	5:29	5:34	-	5:37	5:39	5:43	5:47	-	5:51
16B	5:39	5:42	5:46	5:51	5:54	5:55	-	6:00	6:03	6:05	6:09	6:13	-	6:17
16J	-	-	-	-	-	6:25	6:30	-	6:33	6:35	6:39	6:43	-	6:47
16B	6:39	6:42	6:46	6:51	6:54	6:55	-	7:00	7:03	7:05	7:09	7:13	-	7:17
16B	-	-	-	-	-	7:25	-	7:30	7:33	7:35	7:39	7:43	-	7:47
16B	7:39	7:42	7:46	7:51	7:54	7:55	-	8:00	8:03	8:05	8:09	8:13	-	8:17
16B	-	-	-	-	-	8:25	-	8:30	8:33	8:35	8:39	8:43	-	8:47
16B	8:41	8:44	8:48	8:53	8:56	8:57	-	9:01	9:04	9:05	9:09	9:13	-	9:17
16B	-	-	-	-	-	9:30	-	9:34	9:37	9:38	9:42	9:46	-	9:50
16E	9:49	9:52	9:56	10:01	10:04	10:05	-	10:08	10:11	10:12	10:16	10:20	10:22	10:25
16E	-	-	-	-	-	10:35	-	10:38	10:41	10:42	10:46	10:50	10:52	10:55
16E	-	-	-	-	-	11:05	-	11:08	11:11	11:12	11:16	11:20	11:22	11:25
16E	-	-	-	-	-	11:35	-	11:38	11:41	11:42	11:46	11:50	11:52	11:55
16E	-	-	-	-	-	12:05	-	12:08	12:11	12:12	12:16	12:20	12:22	12:25

16A,B,D,E,F,J

Columbia Pike Line

Sunday Westbound — En domingo con dirección al oeste

Route Number	Pentagon (Metro)	Pentagon City (Metro)	Navy Annex	Columbia Pike & Walter Reed Dr.	Columbia Pike & George Mason Dr.	Columbia Pike & Buchanan St.	Columbia Pike & Carlin Springs Rd.	Leesburg Pike & Jefferson St.	Glen Carlyn & Vista Drs. (CULMORE)	Lake & Tyler Sts.	Columbia Pike & Lincolnia Rd.	Columbia Pike & John Marr Dr.	Rt. 236 & Medford Dr.	Patriot & Americana Drs. (ANNANDALE)
AM Service — Servicio matutino														
16B	6:00	-	6:07	6:11	6:14	6:15	6:18	-	-	6:24	6:27	6:32	6:35	6:39
16B/	6:30	-	6:37	6:41	6:44	6:45	6:48	-	6:55	-	-	-	-	-
16B	7:00	-	7:07	7:11	7:14	7:15	7:18	-	-	7:24	7:27	7:32	7:35	7:39
16B/	7:30	-	7:37	7:41	7:44	7:45	7:48	-	7:55	-	-	-	-	-
16B	8:00	-	8:07	8:11	8:14	8:15	8:18	-	-	8:24	8:27	8:32	8:35	8:39
16B/	8:30	-	8:37	8:41	8:44	8:45	8:48	-	8:55	-	-	-	-	-
16B	9:00	-	9:07	9:11	9:14	9:15	9:18	-	-	9:24	9:28	9:33	9:36	9:40
16B/	9:30	-	9:37	9:41	9:44	9:45	9:48	-	9:55	-	-	-	-	-
16B	10:00	-	10:07	10:11	10:14	10:15	10:18	-	-	10:24	10:28	10:33	10:36	10:40
16J	10:30	-	10:37	10:41	10:44	10:45	-	10:49	10:56	-	-	-	-	-
16B	11:00	-	11:08	11:12	11:16	11:18	11:21	-	-	11:29	11:33	11:38	11:41	11:45
16J	11:30	-	11:38	11:42	11:46	11:48	-	11:52	11:59	-	-	-	-	-
PM Service — Servicio vespertino														
16B	12:00	-	12:08	12:12	12:16	12:18	12:21	-	-	12:29	12:33	12:38	12:41	12:45
16J	12:30	-	12:38	12:42	12:46	12:48	-	12:52	12:59	-	-	-	-	-
16B	1:00	-	1:08	1:12	1:16	1:18	1:21	-	-	1:29	1:33	1:38	1:41	1:45
16J	1:30	-	1:38	1:42	1:46	1:48	-	1:52	1:59	-	-	-	-	-
16B	2:00	-	2:08	2:12	2:16	2:18	2:22	-	-	2:30	2:35	2:40	2:44	2:49
16J	2:30	-	2:38	2:42	2:46	2:48	-	2:53	3:00	-	-	-	-	-
16B	3:00	-	3:08	3:12	3:16	3:18	3:22	-	-	3:30	3:35	3:40	3:44	3:49
16J	3:30	-	3:38	3:42	3:46	3:48	-	3:53	4:00	-	-	-	-	-
16B	4:00	-	4:08	4:12	4:16	4:18	4:22	-	-	4:30	4:35	4:40	4:44	4:49
16J	4:30	-	4:38	4:42	4:46	4:48	-	4:53	5:00	-	-	-	-	-
16B	5:00	-	5:08	5:12	5:16	5:18	5:22	-	-	5:30	5:35	5:40	5:44	5:49
16J	5:30	-	5:38	5:42	5:46	5:48	-	5:53	6:00	-	-	-	-	-
16B	6:00	-	6:08	6:12	6:16	6:18	6:22	-	-	6:30	6:35	6:40	6:44	6:49
16J	6:30	-	6:38	6:42	6:46	6:48	-	6:53	7:00	-	-	-	-	-
16B	7:00	-	7:08	7:12	7:16	7:17	7:21	-	-	7:27	7:30	7:34	7:38	7:42
16J	7:30	-	7:38	7:42	7:46	7:47	-	7:52	7:59	-	-	-	-	-
16B	8:00	-	8:08	8:12	8:16	8:17	8:21	-	-	8:27	8:30	8:34	8:38	8:42
16B/	8:30	-	8:38	8:42	8:46	8:47	8:51	-	8:58	-	-	-	-	-
16B	9:00	-	9:08	9:12	9:16	9:17	9:21	-	-	9:27	9:30	9:34	9:38	9:42
16B/	9:30	-	9:38	9:42	9:46	9:47	9:51	-	9:58	-	-	-	-	-
16E	10:00	10:04	10:09	10:13	10:17	10:18	10:22	-	-	10:28	10:31	10:35	10:39	10:43
16E/	10:20	10:24	10:29	10:33	10:37	10:38	10:42	-	10:49	-	-	-	-	-
16E/	10:40	10:44	10:49	10:53	10:57	10:58	11:02	-	11:09	-	-	-	-	-
16E/	11:00	11:04	11:08	11:12	11:15	11:16	11:20	-	11:27	-	-	-	-	-
16E/	11:30	11:34	11:38	11:42	11:45	11:46	11:50	-	11:57	-	-	-	-	-
After Midnight Service — Servicio después de la medianoche														
16E/	12:00	12:04	12:08	12:12	12:15	12:16	12:20	-	12:27	-	-	-	-	-
16E/	12:30	12:34	12:38	12:42	12:45	12:46	12:50	-	12:57	-	-	-	-	-

16L

Annandale-Skyline City-Pentagon Line

Weekday Eastbound — Entre semana con dirección al este

Route Number	Rt. 236 & John Marr Dr.	John Marr Dr. & Columbia Pike	Columbia Pike & Lincolnia Rd.	Seminary Rd. & Dawes Ave.	PENTAGON
AM Service — Servicio matutino					
16L	6:45	6:47	6:53	7:05	7:18
16L	7:15	7:17	7:23	7:35	7:48
16L	7:45	7:47	7:54	8:08	8:21

Weekday Westbound — Entre semana con dirección al oeste

Route Number	Pentagon	Seminary Rd. & Dawes Ave.	Columbia Pike & Lincolnia Rd.	Columbia Pike & John Marr Dr.	Rt. 236 & John Marr Dr. (ANNANDALE)
PM Service — Servicio vespertino					
16L	4:50	5:01	5:17	5:23	5:27
16L	5:20	5:31	5:47	5:55	5:59
16L	5:55	6:06	6:22	6:30	6:34

How to use this timetable

- Use the map to find the stops closest to where you will get on and off the bus.
- Select the schedule (Weekday, Saturday, Sunday) for when you will travel. Along the top of the schedule, find the stop at or nearest the point where you will get on the bus. Follow that column down to the time you want to leave.
- Use the same method to find the times the bus is scheduled to arrive at the stop where you will get off the bus.
- If the bus stop is not listed, use the time shown for the bus stop before it as the time to wait at the stop.
- The end-of-the-line or last stop is listed in ALL CAPS on the schedule.

Cómo Usar este Horario

- Use este mapa para localizar las paradas más cercanas a donde se subirá y bajará del autobús.
- Seleccione el horario (Entre semana, sábado, domingo) de cuando viajará. A lo largo de la parte superior del horario, localice la parada o el punto más cercano a la parada en la que se subirá al autobús. Siga esa columna hacia abajo hasta la hora en la que desee salir.
- Utilice el mismo método para localizar las horas en que el autobús está programado para llegar a la parada en donde desea bajarse del autobús.
- Si la parada del autobús no está listada use la hora que se muestra en la parada anterior como la hora de espera en la parada.
- El final de la ruta o la última parada del autobús aparece en letras MAYÚSCULAS en el horario.

English/ Español

METROBUS - VA

17

A, B, F, M – Kings Park Line
G,H,K,L– Kings Park Express Line

17A,B,G,H,K,L,M
$3.00 Express Fare

Serves these locations-
Brinda servicio a estas ubicaciones

George Mason University (17A,G)
Burke Centre Park & Ride Lot (17B,L)
Burke Centre VRE Station (17L)
Olde Forge (17G)
Kings Park West (17A,B,F,G,H,K,L)
Burke (17L)
Kings Park (17A,B,F,G,H,K,L)
Danbury Forest (17B,L)
Ravensworth (17B,M)
North Springfield (17B,M)
Landmark Center (17A,B)
Pentagon station (17A,B,F,G,H,K,L,M)

Schedule 6-27-04 Reprinted 11-3-05

INFORMATION ANYTIME 202-637-7000

TTY 202-638-3780

Metro opens doors

MetroOpensDoors.com

Washington Metropolitan Area Transit Authority

A District of Columbia, Maryland and Virginia Transit Partnership

Kings Park Line

Routes 17A, B, F, M

For route and schedule information
Call 202-637-7000
www.metroopensdoors.com

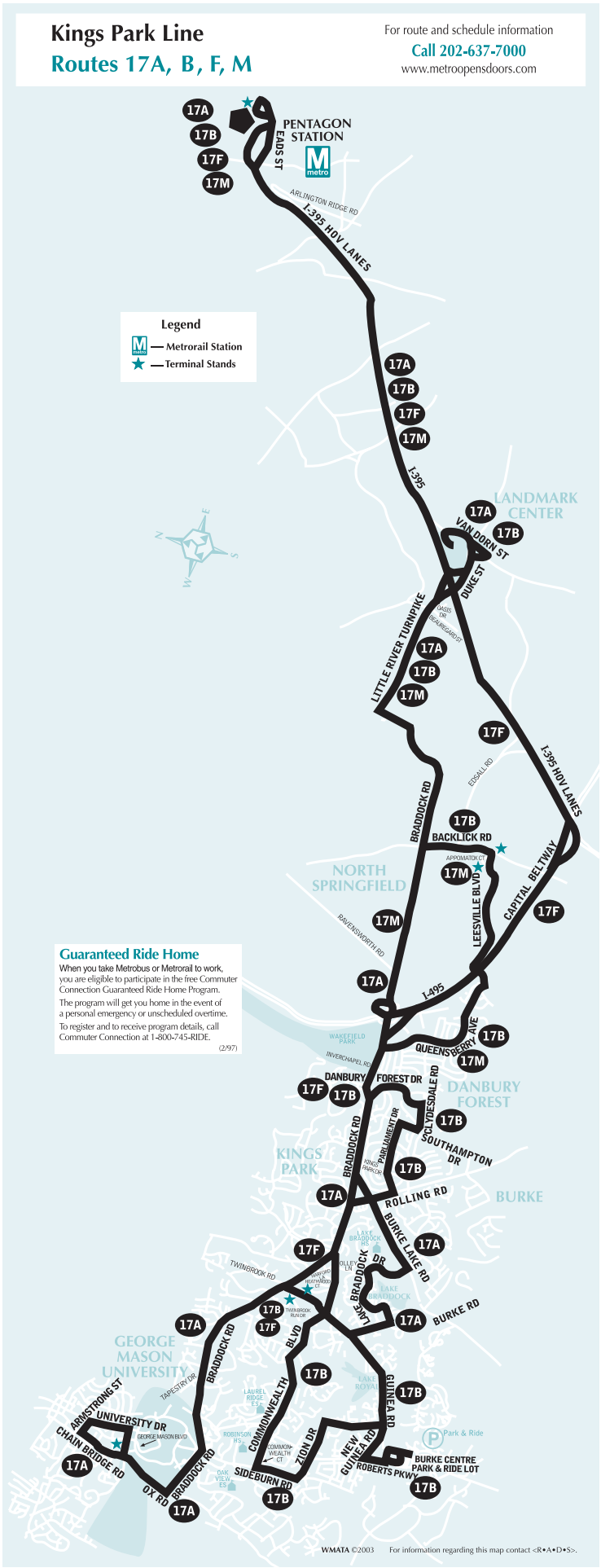

Guaranteed Ride Home

When you take Metrobus or Metrorail to work, you are eligible to participate in the free Commuter Connection Guaranteed Ride Home Program.

The program will get you home in the event of a personal emergency or unscheduled overtime.

To register and to receive program details, call Commuter Connection at 1-800-745-RIDE.

(2/97)

Kings Park Express Line

Routes 17G, H, K, L

For route and schedule information
Call 202-637-7000
www.metroopensdoors.com

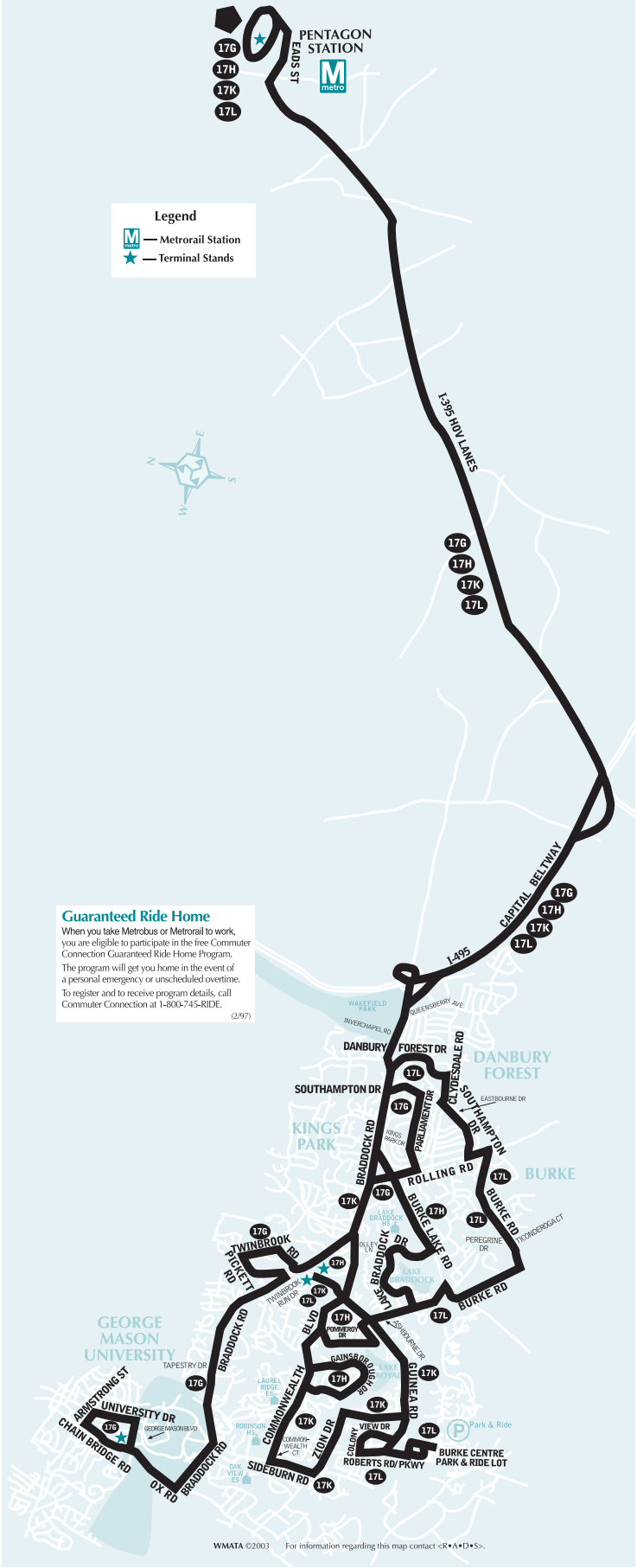

17

A, B, F, M – Kings Park Line
G,H,K,L– Kings Park Express Line

Kings Park Express Line

Monday thru Friday Northbound
Lunes a viernes hacia el norte
(except holidays - excepto los días festivos)

Route Number	University Dr. & Geo. Mason Blvd. (George Mason University)	Braddock Rd. & Tapestry Dr.	Pickett & Braddock Rds.	Twin-brook Rd. & Twin-brook Run Dr.	Colony View & Colony Park Drs.	Burke Centre Park & Ride Lot/ VRE Station	Gains-borough Dr. (E.) & Common-wealth Blvd.	Common-wealth Blvd. & Common-wealth Ct.	Burke Rd. & Ashbourn Dr.	Guinea Rd. & Olley La.	Burke Lake & Rolling Rds.	Parlia-ment & Kings Park Drs.	Clydes-dale Rd. & East-boume Dr.	Braddock & Inver-chapel Rds.	PENTAGON Metro
AM Service — Servicio matutino															
♿ **17H**	-	-	-	5:20	-	-	5:26	-	5:36	-	5:44	-	-	5:49	6:09
17H	-	-	-	5:45	-	-	5:51	-	6:01	-	6:09	-	-	6:14	6:34
17G	5:57	6:03	6:08	-	-	-	-	-	-	-	-	6:18	-	6:23	6:43
17L	-	-	-	5:54	6:00	6:05	-	-	6:10	-	-	-	6:22	6:30	6:50
17H	-	-	-	6:07	-	-	6:13	-	6:23	-	6:31	-	-	6:36	6:56
17K	-	-	-	6:18	-	-	-	6:27	-	6:35	-	-	-	6:43	7:03
17G	6:23	6:29	6:34	-	-	-	-	-	-	-	-	6:44	-	6:49	7:09
17H	-	-	-	6:25	-	-	6:31	-	6:41	-	6:49	-	-	6:54	7:14
17K	-	-	-	6:30	-	-	-	6:39	-	6:50	-	-	-	6:59	7:20
17L	-	-	-	6:24	6:31	6:36	-	-	6:42	-	-	-	6:55	7:04	7:25
17G	6:38	6:46	6:51	-	-	-	-	-	-	-	-	7:03	-	7:09	7:30
17H	-	-	-	6:45	-	-	6:51	-	7:00	-	7:08	-	-	7:14	7:35
17K	-	-	-	6:50	-	-	-	6:59	-	7:10	-	-	-	7:19	7:40
17G	6:54	7:02	7:07	-	-	-	-	-	-	-	-	7:19	-	7:25	7:46
♿ **17L**	-	-	-	6:51	6:58	7:03	-	-	7:09	-	-	-	7:22	7:31	7:52
17K	-	-	-	7:08	-	-	-	7:18	-	7:28	-	-	-	7:37	7:56
17H	-	-	-	7:14	-	-	7:20	-	7:29	-	7:37	-	-	7:42	8:01
17G	7:16	7:24	7:29	-	-	-	-	-	-	-	-	7:41	-	7:47	8:06
17L	-	-	-	7:13	7:20	7:25	-	-	7:31	-	-	-	7:44	7:52	8:11
17H	-	-	-	7:30	-	-	7:36	-	7:45	-	7:53	-	-	7:58	8:17
17K	-	-	-	7:35	-	-	-	7:45	-	7:55	-	-	-	8:04	8:23
17L	-	-	-	7:30	7:37	7:42	-	-	7:48	-	-	-	8:01	8:09	8:28
17G	7:43	7:51	7:56	-	-	-	-	-	-	-	-	8:08	-	8:14	8:33
17H	-	-	-	7:55	-	-	8:00	-	8:08	-	8:15	-	-	8:20	8:38
17H	-	-	-	8:15	-	-	8:20	-	8:28	-	8:35	-	-	8:40	8:58

♿ *—Trip operates with wheelchair-accessible or lift-equipped bus.*
Los autobuses son accesibles a sillas de ruedas o tienen equipo elevador.

17

A, B, F, M – Kings Park Line
G,H,K,L– Kings Park Express Line

Kings Park Express Line

Monday thru Friday Southbound
Lunes a viernes hacia el sur
(except holidays - excepto los días festivos)

Route Number	Pentagon Metro	Braddock & Inverchapel Rds.	Clydesdale Rd. & Southampton Dr.	Parliament & Kings Park Drs.	Burke Lake & Rolling Rds.	Guinea Rd. & Harford La.	Burke Rd. & Ashbourn Dr.	Commonwealth Blvd. & Commonwealth Ct.	Gainsborough Dr. (E) & Commonwealth Blvd.	Burke Centre Park & Ride Lot/ VRE Station	Roberts & New Guinea Rds.	Twinbrook Rd. & Heathwood Ct. (KINGS PARK WEST)	Pickett & Braddock Rds.	Braddock Rd. & Tapestry Dr.	University Dr. & Geo. Mason Blvd. (GEORGE MASON UNIVERSITY)
PM Service — Servicio vespertino															
17G	3:55	4:14	-	4:20	-	-	-	-	-	-	-	-	4:31	4:35	4:45
17H	4:05	4:24	-	-	4:31	-	4:37	-	4:43	-	-	4:51	-	-	-
17G	4:18	4:37	-	4:43	-	-	-	-	-	-	-	-	4:54	4:58	5:08
17K	4:26	4:45	-	-	-	4:54	-	5:06	-	-	-	5:14	-	-	-
17H	4:33	4:52	-	-	4:59	-	5:05	-	5:11	-	-	5:19	-	-	-
17L	4:36	4:55	5:01	-	-	-	5:11	-	-	5:17	5:22	5:28	-	-	-
♿ **17G**	4:39	4:58	-	5:04	-	-	-	-	-	-	-	-	5:15	5:19	5:29
♿ **17K**	4:45	5:05	-	-	-	5:14	-	5:29	-	-	-	5:38	-	-	-
17H	4:51	5:11	-	-	5:18	-	5:28	-	5:35	-	-	5:43	-	-	-
17L	4:53	5:13	5:20	-	-	-	5:32	-	-	5:38	5:43	5:50	-	-	-
17G	4:57	5:17	-	5:24	-	-	-	-	-	-	-	-	5:37	5:42	5:50
17K	5:03	5:23	-	-	-	5:32	-	5:47	-	-	-	5:56	-	-	-
♿ **17H**	5:08	5:28	-	-	5:35	-	5:45	-	5:52	-	-	6:00	-	-	-
♿ **17G**	5:11	5:31	-	5:38	-	-	-	-	-	-	-	-	5:51	5:56	6:04
17L	5:16	5:36	5:43	-	-	-	5:55	-	-	6:01	6:06	6:13	-	-	-
17K	5:18	5:38	-	-	-	5:47	-	6:02	-	-	-	6:11	-	-	-
17H	5:25	5:45	-	-	5:52	-	6:02	-	6:09	-	-	6:17	-	-	-
17G	5:27	5:47	-	5:54	-	-	-	-	-	-	-	-	6:07	6:12	6:20
17K	5:33	5:53	-	-	-	6:02	-	6:15	-	-	-	6:24	-	-	-
17L	5:35	5:55	6:04	-	-	-	6:17	-	-	6:23	6:28	6:35	-	-	-
17H	5:43	6:03	-	-	6:10	-	6:19	-	6:26	-	-	6:34	-	-	-
17G	5:45	6:05	-	6:11	-	-	-	-	-	-	-	-	6:22	6:26	6:34
17K	5:50	6:10	-	-	-	6:19	-	6:32	-	-	-	6:41	-	-	-
17L	5:57	6:17	6:26	-	-	-	6:39	-	-	6:45	6:50	6:57	-	-	-
17H	5:58	6:18	-	-	6:25	-	6:34	-	6:41	-	-	6:49	-	-	-
♿ **17G**	6:05	6:25	-	6:30	-	-	-	-	-	-	-	-	6:40	6:44	6:51
♿ **17K**	6:10	6:30	-	-	-	6:37	-	6:48	-	-	-	6:55	-	-	-
17G	6:25	6:45	-	6:50	-	-	-	-	-	-	-	-	7:00	7:04	7:11
17L	6:27	6:47	6:56	-	-	-	7:07	-	-	7:12	7:17	7:23	-	-	-
17H	6:30	6:50	-	-	6:56	-	7:02	-	7:08	-	-	7:16	-	-	-
♿ **17K**	6:35	6:55	-	-	-	7:02	-	7:13	-	-	-	7:20	-	-	-
♿ **17G**	6:46	7:05	-	7:10	-	-	-	-	-	-	-	-	7:20	7:24	7:31

♿ *—Trip operates with wheelchair-accessible or lift-equipped bus.*
Los autobuses son accesibles a sillas de ruedas o tienen equipo elevador.

17

A, B, F, M – Kings Park Line
G,H,K,L– Kings Park Express Line

Kings Park Line

Monday thru Friday Northbound
Lunes a viernes hacia el norte
(except holidays - excepto los días festivos)

Route Number	University Dr. & Geo. Mason Blvd. (George Mason University)	Braddock Rd. & Tapestry Dr.	Twin-brook Rd. & Twin-brook Run Dr.	Twin-brook Rd. & Heath-wood Ct.	Burke Centre Park & Ride Lot	Common-wealth Blvd. & Common-wealth Ct.	Guinea Rd. & Olley La.	Burke Lake & Rolling Rds.	Clydes-dale Rd. & East-bourne Dr.	Braddock & Inver-chapel Rds.	Leesville Blvd. & Appo-matox Ct.	Braddock & Ravens-worth Rds.	Rt. 236 & Braddock Rd.	Land-mark Center	PENTAGON Metro
AM Service — Servicio matutino															
17M	-	-	-	-	-	-	-	-	-	-	6:00	6:12	6:21	-	6:40
17M	-	-	-	-	-	-	-	-	-	-	6:25	6:37	6:46	-	7:05
17M	-	-	-	-	-	-	-	-	-	-	6:50	7:02	7:12	-	7:31
17M	-	-	-	-	-	-	-	-	-	-	7:15	7:27	7:37	-	7:56
17M	-	-	-	-	-	-	-	-	-	-	7:40	7:52	8:01	-	8:21
17M	-	-	-	-	-	-	-	-	-	-	8:05	8:17	8:26	-	8:41
17A	8:05	8:11	8:15	-	-	-	-	8:25	-	8:30	-	8:33	8:40	8:50	9:05
♿ **17B**	-	-	8:30	-	8:35	8:41	8:47	-	8:54	8:58	9:04	-	9:10	9:20	9:35
17A	9:00	9:06	9:10	-	-	-	-	9:20	-	9:25	-	9:28	9:35	9:45	10:00
17B	-	-	9:11	-	9:16	9:22	9:28	-	9:35	9:39	9:45	-	9:51	10:01	10:16
306❄	9:50	9:55	9:58	-	-	-	-	10:05	-	10:09	-	10:12	10:17	10:27	10:41
306❄	10:50	10:55	10:58	-	-	-	-	11:05	-	11:09	-	11:12	11:17	11:27	11:41
306❄	11:50	11:55	11:58	-	-	-	-	12:05	-	12:09	-	12:12	12:17	12:27	12:41
PM Service — Servicio vespertino															
306❄	12:50	12:55	12:58	-	-	-	-	1:05	-	1:09	-	1:12	1:17	1:27	1:41
306❄	1:55	2:01	2:04	-	-	-	-	2:12	-	2:17	-	2:20	2:27	2:37	2:51
306❄	3:00	3:06	3:09	-	-	-	-	3:17	-	3:22	-	3:25	3:32	3:42	3:56
17F	-	-	-	3:36	-	-	-	-	-	3:48	-	-	-	-	4:06
17F	-	-	-	4:36	-	-	-	-	-	4:48	-	-	-	-	5:06
17A	4:09	4:16	4:20	-	-	-	-	4:30	-	4:34	-	4:37	4:45	4:56	5:12
17F	-	-	-	4:56	-	-	-	-	-	5:08	-	-	-	-	5:26
17F	-	-	-	5:19	-	-	-	-	-	5:31	-	-	-	-	5:49
17A	4:54	5:01	5:05	-	-	-	-	5:15	-	5:19	-	5:22	5:30	5:41	5:57
17F	-	-	-	5:48	-	-	-	-	-	6:00	-	-	-	-	6:18
17A	5:39	5:46	5:50	-	-	-	-	6:00	-	6:04	-	6:07	6:15	6:26	6:42
17A	6:45	6:52	6:56	-	-	-	-	7:06	-	7:11	-	7:14	7:20	7:29	7:43
17A	7:45	7:52	7:56	-	-	-	-	8:06	-	8:11	-	8:14	8:20	8:29	8:43
17A	8:58	9:05	9:09	-	-	-	-	9:18	-	9:21	-	9:23	9:28	9:36	9:50

❄ — *Service provided by Fairfax Connector. For Fairfax Connector infomation call (703) 339-7200,TDD (703) 339-1608*
♿ —*Trip operates with wheelchair-accessible or lift-equipped bus.*
Los autobuses son accesibles a sillas de ruedas o tienen equipo elevador.

17

A, B, F, M – Kings Park Line
G,H,K,L– Kings Park Express Line

Kings Park Line

Monday thru Friday Southbound
Lunes a viernes hacia el sur
(except holidays - excepto los días festivos)

Route Number	Pentagon Metro	Landmark Center	Braddock Rd. & Irvin Ct.	Braddock & Ravensworth Rds.	Leesville Blvd. & Appomatox Ct. (NORTH SPRINGFIELD)	Braddock & Inverchapel Rds.	Clydesdale Rd. & Southampton Dr.	Burke Lake & Rolling Rds.	Guinea Rd. & Harford La.	Burke Centre Park & Ride Lot	Commonwealth Blvd. & Commonwealth Ct.	Twinbrook Rd. & Heathwood Ct. (KINGS PARK WEST)	Twinbrook Rd. & Twinbrook Run Dr. (KINGS PARK WEST)	Braddock Rd. & Tapestry Dr.	University Dr. & Geo. Mason Blvd. (GEORGE MASON UNIVERSITY)
AM Service — Servicio matutino															
♿ **17F**	6:20	-	-	-	-	6:38	-	-	-	-	-	-	6:46	-	-
17A	6:50	7:06	7:17	7:23	-	7:26	-	7:31	-	-	-	7:40	-	7:44	7:52
17F	7:00	-	-	-	-	7:18	-	-	-	-	-	-	7:26	-	-
17A	7:20	7:36	7:47	7:53	-	7:56	-	8:01	-	-	-	8:10	-	8:14	8:22
17F	7:20	-	-	-	-	7:38	-	-	-	-	-	-	7:46	-	-
17F	7:40	-	-	-	-	7:58	-	-	-	-	-	-	8:06	-	-
17A	7:50	8:06	8:17	8:23	-	8:26	-	8:31	-	-	-	8:40	-	8:44	8:52
♿ **17F**	8:00	-	-	-	-	8:18	-	-	-	-	-	-	8:26	-	-
17F	8:40	-	-	-	-	8:58	-	-	-	-	-	-	9:06	-	-
306❉	8:50	9:03	9:13	9:18	-	9:21	-	9:25	-	-	-	9:32	-	9:36	9:44
306❉	9:50	10:03	10:13	10:18	-	10:21	-	10:25	-	-	-	10:32	-	10:36	10:44
306❉	10:50	11:03	11:13	11:18	-	11:21	-	11:25	-	-	-	11:32	-	11:36	11:44
306❉	11:50	12:03	12:13	12:18	-	12:21	-	12:25	-	-	-	12:32	-	12:36	12:44
PM Service — Servicio vespertino															
306❉	12:50	1:04	1:14	1:20	-	1:23	-	1:27	-	-	-	1:35	-	1:39	1:47
306❉	1:50	2:04	2:14	2:20	-	2:23	-	2:27	-	-	-	2:35	-	2:39	2:47
17B	2:20	2:36	2:47	-	2:54	3:02	3:06	-	3:13	3:19	3:25	3:31	-	-	-
17A	2:55	3:11	3:22	3:28	-	3:31	-	3:37	-	-	-	3:46	-	3:50	3:58
17B	3:20	3:36	3:47	-	3:54	4:02	4:06	-	4:13	4:19	4:25	4:31	-	-	-
17M	4:00	-	4:17	4:24	4:36	-	-	-	-	-	-	-	-	-	-
17M	4:25	-	4:42	4:49	5:01	-	-	-	-	-	-	-	-	-	-
17M	4:50	-	5:09	5:18	5:30	-	-	-	-	-	-	-	-	-	-
17M	5:15	-	5:34	5:43	5:55	-	-	-	-	-	-	-	-	-	-
17M	5:40	-	6:00	6:08	6:20	-	-	-	-	-	-	-	-	-	-
17M	6:05	-	6:22	6:30	6:42	-	-	-	-	-	-	-	-	-	-
17M	6:30	-	6:47	6:55	7:07	-	-	-	-	-	-	-	-	-	-
17M	6:55	-	7:11	7:17	7:28	-	-	-	-	-	-	-	-	-	-
17B	7:30	7:48	7:57	-	8:05	8:13	8:18	-	8:24	8:29	8:34	8:39	-	-	-
17A	7:55	8:13	8:22	8:28	-	8:30	-	8:35	-	-	-	8:43	-	8:47	8:54
17B	8:25	8:43	8:52	-	9:00	9:08	9:13	-	9:19	9:24	9:29	9:34	-	-	-
17A	9:00	9:15	9:24	9:29	-	9:31	-	9:36	-	-	-	9:44	-	9:48	9:54
17A	10:05	10:20	10:29	10:34	-	10:36	-	10:41	-	-	-	10:49	-	10:53	10:59

❉ — *Service provided by Fairfax Connector. For Fairfax Connector infomation call (703) 339-7200,TDD (703) 339-1608*

♿ —*Trip operates with wheelchair-accessible or lift-equipped bus.*

Los autobuses son accesibles a sillas de ruedas o tienen equipo elevador.

17

A, B, F, M – Kings Park Line
G,H,K,L– Kings Park Express Line

Kings Park Line

Holiday Northbound —
En dias festivos con dirección al norte

Route Number	University Dr. & Geo. Mason Blvd. (George Mason University)	Braddock Rd. & Tapestry Dr.	Twinbrook Rd. & Twinbrook Run Dr.	Burke Lake & Rolling Rds.	Braddock & Inverchapel Rds.	Braddock & Ravens-worth Rds.	Rt. 236 & Braddock Rd.	Landmark Center	PENTAGON Metro
AM Service — Servicio matutino									
17A	6:23	6:29	6:33	6:41	6:44	6:46	6:52	7:02	7:16
17A	6:53	6:59	7:03	7:11	7:14	7:16	7:22	7:32	7:46
17A	7:23	7:29	7:33	7:41	7:44	7:46	7:52	8:02	8:16
17A	8:23	8:29	8:33	8:41	8:44	8:46	8:52	9:02	9:16
PM Service — Servicio vespertino									
17A	5:26	5:32	5:36	5:44	5:47	5:49	5:55	6:05	6:19

Service operates on Martin Luther King Jr. Day, Presidents Day, Columbus Day and Veterans Day.
Hay servicio el Día de Martin Luther King Jr., el Día de los Presidentes, el Día de Cristóbal Colón y el Día de los Veteranos.

Holiday Southbound —
En dias festivos con dirección al sur

Route Number	Pentagon Metro	Landmark Center	Braddock Rd. & Irvin Ct.	Braddock & Ravens-worth Rds.	Braddock & Inverchapel Rds.	Burke Lake & Rolling Rds.	Twinbrook Rd. & Heath-wood Ct.	Braddock Rd. & Tapestry Dr.	University Dr. & Geo. Mason Blvd. (GEORGE MASON UNIVER-SITY)
AM Service — Servicio matutino									
17A	7:22	7:36	7:47	7:53	7:55	7:59	8:06	8:11	8:18
PM Service — Servicio vespertino									
17A	4:25	4:39	4:50	4:56	4:58	5:02	5:09	5:14	5:21
17A	5:25	5:39	5:50	5:56	5:58	6:02	6:09	6:14	6:21
17A	6:25	6:39	6:50	6:56	6:58	7:02	7:09	7:14	7:21

Service operates on Martin Luther King Jr. Day, Presidents Day, Columbus Day and Veterans Day.
Hay servicio el Día de Martin Luther King Jr., el Día de los Presidentes, el Día de Cristóbal Colón y el Día de los Veteranos.

How to use this timetable

- Use the map to find the stops closest to where you will get on and off the bus.
- Select the schedule (Weekday, Saturday, Sunday) for when you will travel. Along the top of the schedule, find the stop at or nearest the point where you will get on the bus. Follow that column down to the time you want to leave.
- Use the same method to find the times the bus is scheduled to arrive at the stop where you will get off the bus.
- If the bus stop is not listed, use the time shown for the bus stop before it as the time to wait at the stop.
- The end-of-the-line or last stop is listed in ALL CAPS on the schedule.

Cómo Usar este Horario

- Use este mapa para localizar las paradas más cercanas a donde se subirá y bajará del autobús.
- Seleccione el horario (Entre semana, sábado, domingo) de cuando viajará. A lo largo de la parte superior del horario, localice la parada o el punto más cercano a la parada en la que se subirá al autobús. Siga esa columna hacia abajo hasta la hora en la que desee salir.
- Utilice el mismo método para localizar las horas en que el autobús está programado para llegar a la parada en donde desea bajarse del autobús.
- Si la parada del autobús no está listada use la hora que se muestra en la parada anterior como la hora de espera en la parada.
- El final de la ruta o la última parada del autobús aparece en letras MAYÚSCULAS en el horario.

English-Español

METROBUS - VA

18

E, F – Springfield Line
G, H, J – Orange Hunt Line
P, R, S – Burke Centre Line

18R,S Special $1.00 fare
18E,G,H,P $3.00 Express

Serves these locations-
Brinda servicio a estas ubicaciones

Burke Centre (18P,R,S)
Rolling Valley Mall Park & Ride Lot (18G,J,P,R,S)
Orange Hunt (18H)
South Run (18R)
Shannon Station (18G)
Gambrill Rd. Park & Ride Lot (18R)
West Springfield (18G,H,J,P,S)
Springfield (18E,F,G,H,J,P,S)
Bren Mar Park (18E,F)
Landmark (18F)
Franconia-Springfield station (18R,S)
Pentagon station (18E,F,G,H,J,P)

Schedule 6-26-05

INFORMATION ANYTIME 202-637-7000

TTY 202-638-3780

MetroOpensDoors.com

Washington Metropolitan Area Transit Authority

A District of Columbia, Maryland and Virginia Transit Partnership

Springfield Line—Routes 18E, F
Orange Hunt Line—Routes 18G, H, J

For route and schedule information
Call 202-637-7000
www.metroopensdoors.com

Guaranteed Ride Home

When you take Metrobus or Metrorail to work, you are eligible to participate in the free Commuter Connection Guaranteed Ride Home Program.

The program will get you home in the event of a personal emergency or unscheduled overtime.

To register and to receive program details, call Commuter Connection at 1-800-745-RIDE.

(2/97)

WMATA ©2003 For information regarding this map contact <R•A•D•S>.

Burke Centre Line
Routes 18P, R, S

For route and schedule information
Call 202-637-7000
www.metroopensdoors.com

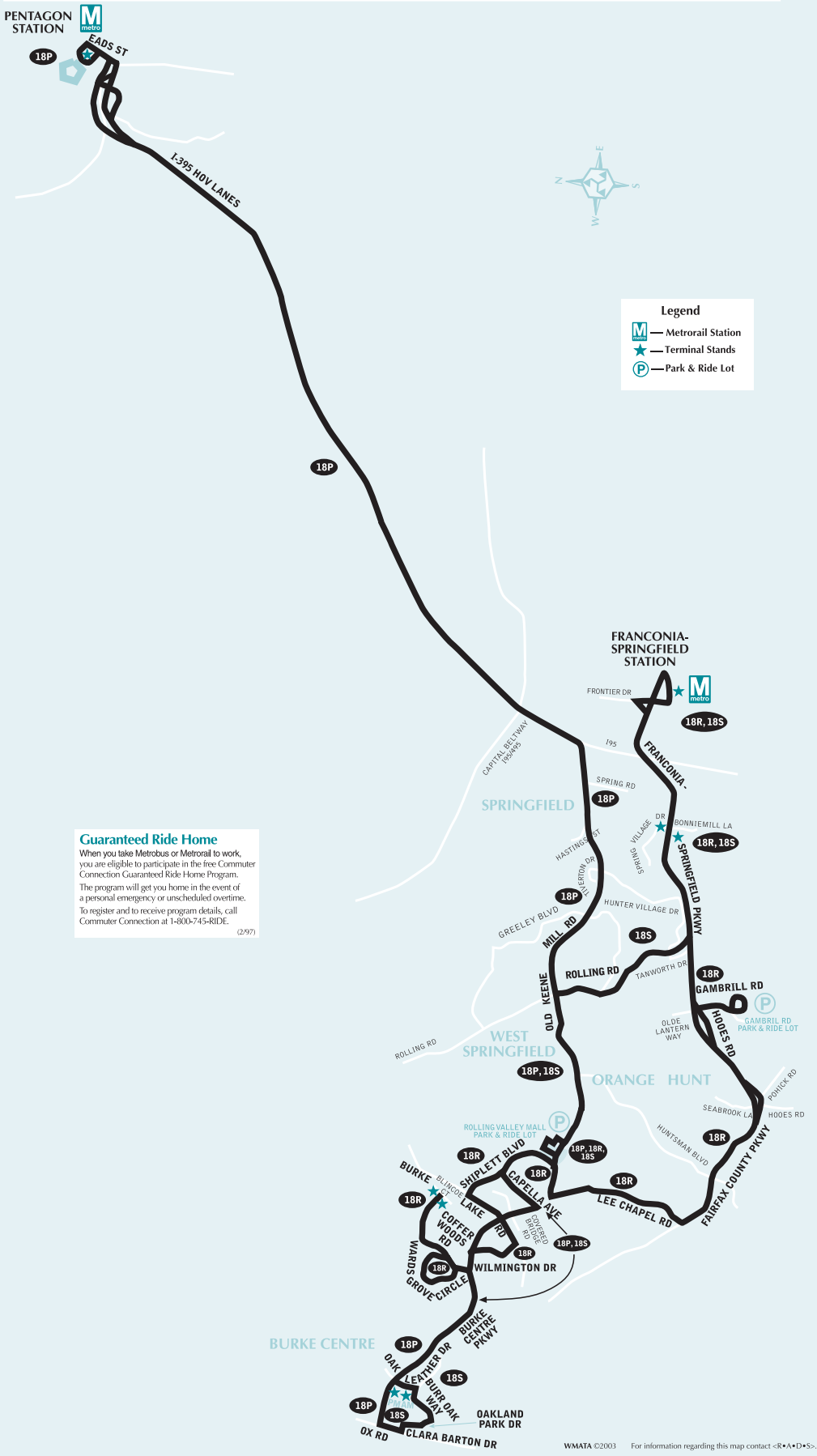

Guaranteed Ride Home

When you take Metrobus or Metrorail to work, you are eligible to participate in the free Commuter Connection Guaranteed Ride Home Program.

The program will get you home in the event of a personal emergency or unscheduled overtime.

To register and to receive program details, call Commuter Connection at 1-800-745-RIDE.

(2/97)

WMATA ©2003 For information regarding this map contact <R•A•D•S>.

18

E, F – Springfield Line
G, H, J – Orange Hunt Line
P, R, S – Burke Centre Line

Springfield Line

Monday thru Friday Northbound
Lunes a viernes hacia el norte
(except holidays - excepto los días festivos)

Route Number	Commercial Dr. (west) & Industrial Rd. (N/B)	Commercial Dr. (west) & Industrial Rd. (S/B)	Hanover Ave. & Monticello Blvd.	Backlick Rd. & Hechinger Dr.	Edsall Rd. & Industrial Dr.	Sheldon & Bren Mar Drs.	Edsall Rd. opposite entr. to Edsall Station Apts.	Duke & Walker Sts.	PENTAGON Metro
AM Service — Servicio matutino									
18E	-	6:00	6:07	6:15	6:21	6:24	-	-	6:41
18E	-	6:30	6:38	6:48	6:54	6:58	-	-	7:15
♿ **18E**	-	7:00	7:08	7:18	7:24	7:28	-	-	7:45
18E	-	7:30	7:38	7:48	7:54	7:58	-	-	8:15
18E	-	8:00	8:08	8:18	8:24	8:28	-	-	8:45
PM Service — Servicio vespertino									
♿ **18F**	4:50	-	-	-	-	-	5:02	5:11	5:24
18F	5:20	-	-	-	-	-	5:32	5:41	5:54
♿ **18F**	5:50	-	-	-	-	-	6:02	6:11	6:24
♿ **18F**	6:25	-	-	-	-	-	6:37	6:46	6:59

♿ — *Trip operates with wheelchair-accessible or lift-equipped bus.*
Los autobuses son accesibles a sillas de ruedas o tienen equipo elevador.

Monday thru Friday Southbound
Lunes a viernes hacia el sur
(except holidays - excepto los días festivos)

Route Number	Pentagon Metro	Duke & Walker Sts.	Edsall Rd. & entr. to Edsall Station Apts.	Sheldon & Bren Mar Drs.	Edsall Rd. & Cherokee Dr.	Backlick Rd. & Rhoden Ct.	Hanover Ave & Monticello Blvd.	Commercial Dr. (west) & Industrial Rd. (S/B) (SPRINGFIELD)	Commercial Dr. (west) & Industrial Rd. (N/B) (SPRINGFIELD)
AM Service — Servicio matutino									
♿ **18F**	6:25	6:35	6:43	-	-	-	-	6:55	-
18F	6:50	7:00	7:08	-	-	-	-	7:20	-
18F	7:20	7:30	7:38	-	-	-	-	7:50	-
♿ **18F**	7:50	8:00	8:09	-	-	-	-	8:22	-
PM Service — Servicio vespertino									
18E	4:33	-	-	4:48	4:52	4:58	5:05	-	5:17
♿ **18E**	5:00	-	-	5:17	5:21	5:27	5:34	-	5:46
♿ **18E**	5:32	-	-	5:49	5:53	6:00	6:08	-	6:20
18E	6:05	-	-	6:23	6:27	6:33	6:40	-	6:52
♿ **18E**	6:35	-	-	6:52	6:56	7:02	7:09	-	7:17

♿ — *Trip operates with wheelchair-accessible or lift-equipped bus.*
Los autobuses son accesibles a sillas de ruedas o tienen equipo elevador.

18

E, F – Springfield Line
G, H, J – Orange Hunt Line
P, R, S – Burke Centre Line

Orange Hunt Line

Monday thru Friday Northbound
Lunes a viernes hacia el norte
(except holidays - excepto los días festivos)

Route Number	Rolling Valley Mall Park & Ride Lot	Huntsman Blvd. & Cork County Ct.	Huntsman Blvd. & Fairfax Co. Pkwy.	Syden-stricker Rd. & Ariey Dr.	Old Keene Mill & Rolling Rds.	Forrester Blvd. & Sherborn La.	Old Keene Mill Rd. & Hunter Village Dr.	Old Keene Mill & Spring Rds.	PENTAGON
AM Service — Servicio matutino									
♿ **18G**	5:38	5:42	-	-	-	5:51	6:01	6:04	6:20
♿ **18H**	-	5:41	5:51	5:57	6:04	-	6:11	6:14	6:30
18G	6:08	6:12	-	-	-	6:21	6:31	6:34	6:50
18H	-	6:08	6:18	6:24	6:32	-	6:39	6:42	7:00
18G	6:35	6:40	-	-	-	6:48	6:59	7:02	7:20
18H	-	6:38	6:48	6:54	7:02	-	7:09	7:12	7:30
18G	7:05	7:10	-	-	-	7:18	7:29	7:32	7:50
♿ **18H**	-	7:08	7:18	7:24	7:32	-	7:39	7:42	8:00
18G	7:37	7:42	-	-	-	7:51	8:02	8:05	8:20
18H	-	7:41	7:51	7:57	8:05	-	8:12	8:15	8:30
18G	8:11	8:16	-	-	-	8:24	8:33	8:35	8:50
PM Service — Servicio vespertino									
18J	5:01	-	-	-	5:07	-	5:11	5:13	5:31
♿ **18J**	5:36	-	-	-	5:42	-	5:46	5:48	6:06
♿ **18J**	6:02	-	-	-	6:07	-	6:11	6:13	6:31

♿ — *Trip operates with wheelchair-accessible or lift-equipped bus.*
Los autobuses son accesibles a sillas de ruedas o tienen equipo elevador.

Monday thru Friday Southbound
Lunes a viernes hacia el sur
(except holidays - excepto los días festivos)

Route Number	Pentagon	Old Keene Mill & Spring Rds.	Old Keene Mill Rd. & Tiverton Dr.	Forrester Blvd. & Sherborn La.	Old Keene Mill & Rolling Rds.	Syden-stricker Rd. & Ariey Dr.	Huntsman Blvd. & Fairfax Co. Pkwy.	Huntsman Blvd. & Cork County Ct.	Field Master Dr. & Old Keene Mill Rd. (ORANGE HUNT)	ROLLING VALLEY MALL PARK & RIDE LOT
AM Service — Servicio matutino										
18J	6:55	7:10	7:12	-	7:17	-	-	-	-	7:23
18J	7:25	7:40	7:42	-	7:47	-	-	-	-	7:53
18J	7:55	8:10	8:12	-	8:17	-	-	-	-	8:23
PM Service — Servicio vespertino										
18H	4:00	4:15	4:17	-	4:27	4:35	4:41	-	4:48	-
18G	4:15	4:30	4:34	4:42	-	-	-	4:50	-	4:54
♿ **18H**	4:30	4:45	4:49	-	4:57	5:07	5:12	-	5:20	-
♿ **18G**	4:45	5:01	5:04	5:16	-	-	-	5:24	-	5:28
♿ **18H**	5:05	5:21	5:24	-	5:33	5:42	5:49	-	5:57	-
♿ **18G**	5:15	5:31	5:34	5:44	-	-	-	5:53	-	5:58
18H	5:24	5:40	5:43	-	5:52	6:01	6:08	-	6:16	-
18G	5:36	5:52	5:56	6:06	-	-	-	6:16	-	6:21
18H	5:48	6:04	6:08	-	6:19	6:28	6:35	-	6:44	-
♿ **18G**	6:00	6:16	6:20	6:30	-	-	-	6:40	-	6:45
♿ **18H**	6:15	6:32	6:36	-	6:45	6:55	7:02	-	7:11	-
♿ **18G**	6:30	6:47	6:51	7:00	-	-	-	7:09	-	7:13
♿ **18H**	6:50	7:07	7:11	-	7:20	7:30	7:37	-	7:46	-

♿ — *Trip operates with wheelchair-accessible or lift-equipped bus.*
Los autobuses son accesibles a sillas de ruedas o tienen equipo elevador.

18

E, F – Springfield Line
G, H, J – Orange Hunt Line
P, R, S – Burke Centre Line

Burke Centre Line

Monday thru Friday Eastbound
Lunes a viernes hacia al este
(except holidays - excepto los días festivos)

Route Number	Oak Leather Dr. & Burke Centre Pkwy.	Coffer Woods Rd. & Blincoe Ct.	Burke Centre Pkwy. & Wilmington Dr.	Rolling Valley Mall Park & Ride Lot	Fairfax County Pkwy. & Huntsman Blvd.	Old Keene Mill & Rolling Rds.	Gambrill Rd. Park & Ride Lot	Rolling Rd. & Tanworth Dr.	Old Keene Mill Rd. & Hunter Village Dr.	Franconia-Springfield Pkwy. & Bonniemill La.	Old Keene Mill & Spring Rds.	FRANCONIA-SPRING-FIELD (metro)	PENTAGON (metro)
AM Service — Servicio matutino													
♿ **18S**	5:40	-	5:51	5:59	-	6:06	-	6:09	-	6:12	-	6:15	-
♿ **18P**	5:52	-	6:03	6:11	-	6:18	-	-	6:22	-	6:24	-	6:40
♿ **18S**	6:02	-	6:16	6:24	-	6:31	-	6:35	-	6:40	-	6:43	-
18R	-	6:13	6:21	6:31	6:41	-	6:46	-	-	6:54	-	6:57	-
♿ **18P**	6:15	-	6:29	6:37	-	6:44	-	-	6:49	-	6:52	-	7:08
♿ **18S**	6:30	-	6:44	6:52	-	6:59	-	7:03	-	7:08	-	7:11	-
18R	-	6:41	6:49	6:59	7:09	-	7:14	-	-	7:22	-	7:25	-
♿ **18P**	6:49	-	7:01	7:08	-	7:15	-	-	7:19	-	7:22	-	7:40
♿ **18S**	7:01	-	7:13	7:20	-	7:27	-	7:31	-	7:36	-	7:40	-
♿ **18R**	-	7:11	7:19	7:30	7:41	-	7:48	-	-	7:55	-	8:00	-
♿ **18P**	7:19	-	7:31	7:38	-	7:45	-	-	7:49	-	7:52	-	8:10
18S	7:31	-	7:43	7:50	-	7:57	-	8:01	-	8:06	-	8:10	-
♿ **18R**	-	7:42	7:50	8:01	8:12	-	8:19	-	-	8:26	-	8:31	-
♿ **18P**	7:56	-	8:06	8:13	-	8:19	-	-	8:23	-	8:25	-	8:40
18S	8:00	-	8:10	8:17	-	8:23	-	8:28	-	8:32	-	8:37	-
♿ **18R**	-	8:15	8:23	8:33	8:41	-	8:47	-	-	8:53	-	8:57	-
♿ **18P**	8:21	-	8:31	8:38	-	8:44	-	-	8:48	-	8:50	-	9:05
PM Service — Servicio vespertino													
♿ **18S/**	-	-	-	-	-	-	-	-	-	4:38	-	4:42	-
♿ **18S/**	-	-	-	-	-	-	-	-	-	5:01	-	5:05	-
♿ **18S/**	-	-	-	-	-	-	-	-	-	5:16	-	5:20	-
18S/	-	-	-	-	-	-	-	-	-	5:30	-	5:34	-
♿ **18S/**	-	-	-	-	-	-	-	-	-	5:51	-	5:55	-
♿ **18S/**	-	-	-	-	-	-	-	-	-	6:07	-	6:11	-
♿ **18S/**	-	-	-	-	-	-	-	-	-	6:21	-	6:25	-
♿ **18S/**	-	-	-	-	-	-	-	-	-	6:50	-	6:54	-
♿ **18S/**	-	-	-	-	-	-	-	-	-	7:23	-	7:27	-
♿ **18S/**	-	-	-	-	-	-	-	-	-	7:57	-	8:01	-

♿ — *Trip operates with wheelchair-accessible or lift-equipped bus.*
Los autobuses son accesibles a sillas de ruedas o tienen equipo elevador.

18

E, F – Springfield Line
G, H, J – Orange Hunt Line
P, R, S – Burke Centre Line

Burke Centre Line

Monday thru Friday Westbound
Lunes a viernes hacia al oeste
(except holidays - excepto los días festivos)

Route Number	Pentagon	Franconia-Spring-field	Old Keene Mill & Spring Rds.	Franconia-Springfield Pkwy. & Spring Village Dr. (SPRING-FIELD)	Old Keene Mill Rd. & Tiverton Dr.	Rolling Rd. & Hunter Village Dr.	Gambrill Rd. Park & Ride Lot	Old Keene Mill & Rolling Rds.	Fairfax County Pkwy. & Huntsman Blvd.	Rolling Valley Mall Park & Ride Lot	Burke Centre Pkwy. & Wilmington Dr.	Coffer Woods Rd. & Blincoe Ct. (BURKE CENTRE)	BURKE CENTRE Pkwy. & Oak Leather Dr.
AM Service — Servicio matutino													
♿ **18S/**	-	6:18	-	6:22	-	-	-	-	-	-	-	-	-
♿ **18S/**	-	6:46	-	6:50	-	-	-	-	-	-	-	-	-
18S/	-	7:00	-	7:04	-	-	-	-	-	-	-	-	-
♿ **18S/**	-	7:19	-	7:23	-	-	-	-	-	-	-	-	-
18S/	-	7:29	-	7:33	-	-	-	-	-	-	-	-	-
♿ **18S/**	-	7:45	-	7:49	-	-	-	-	-	-	-	-	-
PM Service — Servicio vespertino													
♿ **18P**	3:35	-	3:49	-	3:51	-	-	3:58	-	4:01	4:09	-	4:18
♿ **18R**	-	3:45	-	3:49	-	-	3:55	-	4:01	4:08	4:16	4:25	-
♿ **18S**	-	4:07	-	4:11	-	4:14	-	4:21	-	4:24	4:32	-	4:41
♿ **18P**	4:10	-	4:25	-	4:28	-	-	4:33	-	4:38	4:46	-	4:56
♿ **18R**	-	4:20	-	4:26	-	-	4:33	-	4:39	4:49	4:57	5:06	-
18S	-	4:33	-	4:39	-	4:43	-	4:48	-	4:53	5:01	-	5:11
♿▼ **18P**	4:40	-	4:56	-	4:59	-	-	5:04	-	5:09	5:19	-	5:31
♿ **18R**	-	4:50	-	4:56	-	-	5:02	-	5:10	5:19	5:29	5:36	-
♿▼ **18P**	4:55	-	5:11	-	5:14	-	-	5:19	-	5:24	5:34	-	5:46
♿ **18S**	-	5:02	-	5:08	-	5:13	-	5:20	-	5:25	5:35	-	5:47
♿▼ **18P**	5:10	-	5:26	-	5:29	-	-	5:34	-	5:39	5:49	-	6:01
♿ **18R**	-	5:14	-	5:20	-	-	5:26	-	5:34	5:43	5:53	6:00	-
♿ **18S**	-	5:32	-	5:38	-	5:43	-	5:50	-	5:55	6:05	-	6:17
♿▼ **18P**	5:28	-	5:44	-	5:47	-	-	5:52	-	5:57	6:07	-	6:19
♿▼ **18P**	5:40	-	5:56	-	6:00	-	-	6:05	-	6:10	6:19	-	6:30
18R	-	5:51	-	5:57	-	-	6:02	-	6:10	6:19	6:28	6:35	-
♿▼ **18P**	5:55	-	6:11	-	6:15	-	-	6:20	-	6:25	6:34	-	6:45
♿ **18S**	-	6:11	-	6:17	-	6:21	-	6:27	-	6:31	6:40	-	6:50
♿▼ **18P**	6:10	-	6:27	-	6:31	-	-	6:36	-	6:40	6:49	-	6:59
♿ **18R**	-	6:28	-	6:34	-	-	6:39	-	6:46	6:55	7:04	7:11	-
♿ **18S**	-	6:44	-	6:50	-	6:54	-	7:00	-	7:04	7:13	-	7:23
♿ **18P**	6:45	-	7:02	-	7:06	-	-	7:11	-	7:15	7:24	-	7:34
♿ **18R**	-	7:02	-	7:07	-	-	7:12	-	7:19	7:27	7:36	7:43	-
♿ **18S**	-	7:22	-	7:27	-	7:31	-	7:34	-	7:38	7:45	-	7:55
♿ **18P**	7:20	-	7:35	-	7:39	-	-	7:44	-	7:48	7:55	-	8:05
♿ **18S**	-	7:46	-	7:51	-	7:55	-	7:58	-	8:02	8:09	-	8:19
♿ **18S**	-	8:20	-	8:25	-	8:29	-	8:32	-	8:36	8:43	-	8:53

♿ *—Trip operates with wheelchair-accessible or lift-equipped bus.*
Los autobuses son accesibles a sillas de ruedas o tienen equipo elevador.
▼ *— Indicates first discharge stop at Old Keene Mill Rd. & Greeley Blvd. Boarding permitted at all stops.*
Indica la primera parada para desabordar en Old Keene Mill Rd. y Greeley Blvd. Se permite el abordaje en todas las paradas.

How to use this timetable

- Use the map to find the stops closest to where you will get on and off the bus.
- Select the schedule (Weekday, Saturday, Sunday) for when you will travel. Along the top of the schedule, find the stop at or nearest the point where you will get on the bus. Follow that column down to the time you want to leave.
- Use the same method to find the times the bus is scheduled to arrive at the stop where you will get off the bus.
- If the bus stop is not listed, use the time shown for the bus stop before it as the time to wait at the stop.
- The end-of-the-line or last stop is listed in ALL CAPS on the schedule.

Cómo Usar este Horario

- Use este mapa para localizar las paradas más cercanas a donde se subirá y bajará del autobús.
- Seleccione el horario (Entre semana, sábado, domingo) de cuando viajará. A lo largo de la parte superior del horario, localice la parada o el punto más cercano a la parada en la que se subirá al autobús. Siga esa columna hacia abajo hasta la hora en la que desee salir.
- Utilice el mismo método para localizar las horas en que el autobús está programado para llegar a la parada en donde desea bajarse del autobús.
- Si la parada del autobús no está listada use la hora que se muestra en la parada anterior como la hora de espera en la parada.
- El final de la ruta o la última parada del autobús aparece en letras MAYÚSCULAS en el horario.

En Español

METROBUS - VA

21A,B,C,D,F

Landmark-Pentagon Line

Serves these locations-Brinda servicio a estas ubicaciones

Landmark area
6295 Edsall Rd. Office Complex
Pentagon station

Schedule 9-26-04 Reprinted 12-15-04

INFORMATION ANYTIME 202-637-7000
TTY 202-638-3780
opens doors
MetroOpensDoors.com

Washington Metropolitan Area Transit Authority

A District of Columbia, Maryland and Virginia Transit Partnership

Landmark-Pentagon Line
Routes 21A, B, C, D, F

For route and schedule information
Call 202-637-7000
www.metroopensdoors.com

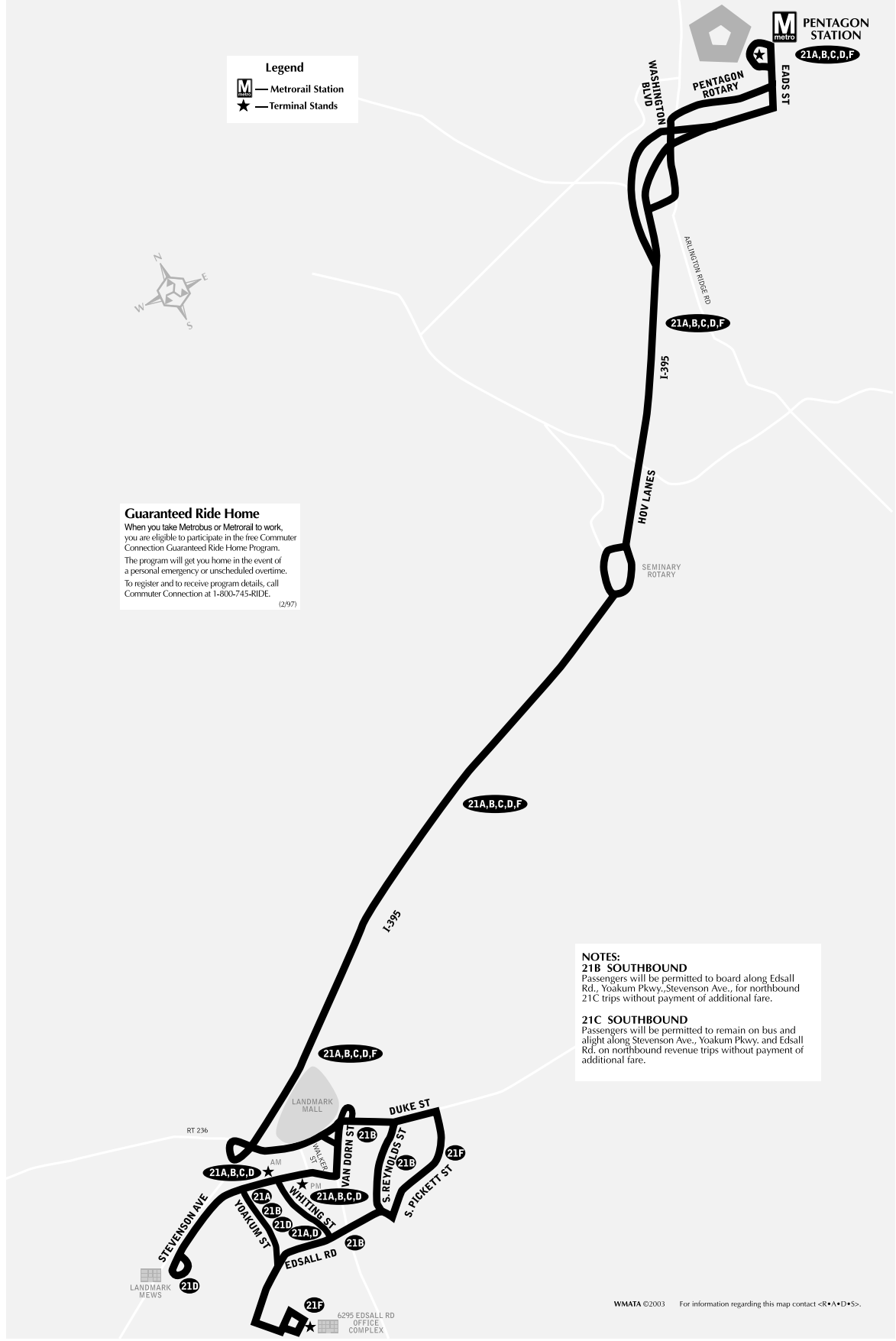

WMATA ©2003 For information regarding this map contact <R•A•D•S>.

21A,B,C,D,F

Landmark-Pentagon Line

Monday thru Friday Northbound
Lunes a viernes hacia el norte (except holidays - excepto los días festivos)

Route Number	Stevenson Ave. & Whiting St. W/B	Landmark Mews	Stevenson Ave. & Whiting St. E/B	Reynolds St. & Edsall Rd.	#6295 Edsall Rd. Office Complex	Duke & Walker Sts.	PENTAGON Metro
AM Service — Servicio matutino							
♿ **21B**	6:00	-	-	6:07	-	6:12	6:24
21D	6:14	6:17	6:26	-	-	6:30	6:44
♿ **21B**	6:29	-	-	6:37	-	6:41	6:55
21A	6:39	-	6:47	-	-	6:51	7:05
♿ **21B**	6:49	-	-	6:57	-	7:01	7:15
21D	6:54	6:57	7:06	-	-	7:10	7:25
21B	7:08	-	-	7:15	-	7:21	7:36
21B	7:25	-	-	7:31	-	7:37	7:51
21A	7:38	-	7:46	-	-	7:51	8:05
♿ **21B**	7:51	-	-	7:57	-	8:03	8:17
21D	8:00	8:03	8:11	-	-	8:16	8:30
21B	8:14	-	-	8:20	-	8:26	8:40
21D	8:22	8:25	8:33	-	-	8:38	8:52
♿ **21B**	8:38	-	-	8:44	-	8:50	9:04
PM Service — Servicio vespertino							
♿ **21F**	-	-	-	-	4:12	4:24	4:37
21C	-	-	4:35	-	-	4:40	4:53
21F	-	-	-	-	4:42	4:54	5:07
♿ **21C**	-	-	5:08	-	-	5:13	5:26
21F	-	-	-	-	5:12	5:24	5:37
21C	-	-	5:45	-	-	5:50	6:01
♿ **21C**	-	-	6:08	-	-	6:13	6:24

♿ — *Trip operates with wheelchair-accessible or lift-equipped bus.*
Los autobuses son accesibles a sillas de ruedas o tienen equipo elevador.

Monday thru Friday Southbound
Lunes a viernes hacia el sur (except holidays - excepto los días festivos)

Route Number	Pentagon Metro	Duke & Walker Sts.	Reynolds St. & Edsall Rd.	Stevenson Ave. & Whiting St. W/B (LAND-MARK)	Landmark Mews	Stevenson Ave. & Whiting St. E/B (LAND-MARK)	#6295 Edsall Rd. Office Complex (LAND-MARK)
AM Service — Servicio matutino							
21F	6:48	6:58	-	-	-	-	7:06
21C	7:07	7:17	-	7:20	-	-	-
♿ **21F**	7:13	7:23	-	-	-	-	7:31
21F	7:35	7:45	-	-	-	-	7:53
21C	7:43	7:53	-	7:56	-	-	-
♿ **21C**	8:15	8:25	-	8:28	-	-	-
21C	8:42	8:52	-	8:55	-	-	-
PM Service — Servicio vespertino							
♿ **21B**	3:50	4:05	4:09	-	-	4:16	-
21B	4:05	4:20	4:24	-	-	4:31	-
21D	4:20	4:35	-	4:39	4:42	4:48	-
21B	4:30	4:45	4:49	-	-	4:56	-
♿ **21A**	4:40	4:55	-	4:59	-	5:05	-
♿ **21B**	4:48	5:03	5:07	-	-	5:14	-
21D	4:57	5:12	-	5:16	5:19	5:25	-
♿ **21B**	5:06	5:21	5:25	-	-	5:32	-
21A	5:14	5:29	-	5:33	-	5:39	-
21B	5:22	5:37	5:41	-	-	5:48	-
♿ **21D**	5:30	5:45	-	5:49	5:52	5:58	-
21B	5:38	5:54	5:58	-	-	6:05	-
21A	5:46	6:02	-	6:06	-	6:13	-
♿ **21B**	5:54	6:10	6:14	-	-	6:21	-
21D	6:02	6:17	-	6:21	6:23	6:29	-
21B	6:10	6:25	6:29	-	-	6:35	-
♿ **21A**	6:20	6:35	-	6:39	-	6:45	-
♿ **21B**	6:30	6:45	6:49	-	-	6:55	-
♿ **21B**	6:45	6:55	6:59	-	-	7:04	-
♿ **21B**	7:13	7:23	7:27	-	-	7:32	-

♿ — *Trip operates with wheelchair-accessible or lift-equipped bus.*
Los autobuses son accesibles a sillas de ruedas o tienen equipo elevador.

Monday thru Friday

(except holidays)

Northbound

Route Number	Stevenson Ave. & Whiting St. W/B	Landmark Mews	Stevenson Ave. & Whiting St. E/B	Reynolds St. & Edsall Rd.	#6295 Edsall Rd. Office Complex	Duke & Walker Sts.	PENTAGON
			AM Service				
21B	5:56	-	-	6:03	-	6:08	6:20
21B	6:05	-	-	6:12	-	6:17	6:29
21D	6:09	6:12	6:21	-	-	6:25	6:39
21B	6:13	-	-	6:22	-	6:28	6:42
21A	6:27	-	6:35	-	-	6:39	6:54
21B	6:41	-	-	6:50	-	6:56	7:10
21A	6:49	-	6:57	-	-	7:01	7:16
21B	6:55	-	-	7:02	-	7:08	7:23
21D	6:56	6:59	7:08	-	-	7:12	7:27
21B	7:08	-	-	7:15	-	7:21	7:36
21B	7:22	-	-	7:28	-	7:34	7:48
21B	7:31	-	-	7:37	-	7:43	7:57
21A	7:34	-	7:42	-	-	7:47	8:01
21A	7:43	-	7:51	-	-	7:56	8:10
21B	7:55	-	-	8:01	-	8:07	8:21
21D	8:00	8:03	8:11	-	-	8:16	8:30
21B	8:07	-	-	8:13	-	8:19	8:33
21A	8:09	-	8:17	-	-	8:22	8:36
21B	8:22	-	-	8:28	-	8:34	8:48
21D	8:27	8:30	8:38	-	-	8:43	8:57
21B	8:36	-	-	8:42	-	8:48	9:02
			PM Service				
21C	-	-	4:03	-	-	4:08	4:21
21F	-	-	-	-	4:12	4:24	4:37
21C	-	-	4:35	-	-	4:40	4:53
21F	-	-	-	-	4:42	4:54	5:07
21C	-	-	5:06	-	-	5:11	5:24
21F	-	-	-	-	5:12	5:24	5:37
21C	-	-	5:45	-	-	5:50	6:01
21C	-	-	6:08	-	-	6:13	6:24

21

Landmark Express Line

Between Landmark Area #6295 Edsall Rd. Office Complex and Pentagon Metro Station

Effective as of September 2, 1997

Washington Metropolitan Area Transit Authority

A District of Columbia, Maryland and Virginia Transit Partnership

Monday thru Friday

(except holidays)

Southbound

Route Number	Pentagon	Duke & Walker Sts.	Reynolds St. & Edsall Rd.	Stevenson Ave. & Whiting St. W/B (LAND-MARK)	Landmark Mews	Stevenson Ave. & Whiting St. E/B (LAND-MARK)	#6295 Edsall Rd. Office Complex (LAND-MARK)
			AM Service				
21C	6:40	6:50	-	6:53	-	-	-
21F	6:43	6:53	-	-	-	-	7:01
21C	7:07	7:17	-	7:20	-	-	-
21F	7:13	7:23	-	-	-	-	7:31
21F	7:35	7:45	-	-	-	-	7:53
21C	7:43	7:53	-	7:56	-	-	-
21C	8:15	8:25	-	8:28	-	-	-
21C	8:42	8:52	-	8:55	-	-	-
			PM Service				
21B	3:50	4:05	4:09	-	-	4:16	-
21B	4:05	4:20	4:24	-	-	4:31	-
21D	4:20	4:35	-	4:39	4:42	4:48	-
21B	4:27	4:42	4:46	-	-	4:53	-
21A	4:34	4:49	-	4:53	-	4:59	-
21B	4:41	4:56	5:00	-	-	5:07	-
21A	4:48	5:03	-	5:07	-	5:13	-
21B	4:54	5:09	5:13	-	-	5:20	-
21D	5:00	5:15	-	5:19	5:22	5:28	-
21B	5:06	5:21	5:25	-	-	5:32	-
21A	5:12	5:27	-	5:31	-	5:37	-
21B	5:18	5:33	5:37	-	-	5:44	-
21D	5:24	5:39	-	5:43	5:46	5:52	-
21B	5:30	5:46	5:50	-	-	5:57	-
21A	5:36	5:52	-	5:56	-	6:03	-
21B	5:42	5:58	6:02	-	-	6:09	-
21A	5:48	6:04	-	6:08	-	6:15	-
21B	5:54	6:10	6:14	-	-	6:21	-
21D	6:01	6:16	-	6:20	6:22	6:28	-
21B	6:08	6:23	6:27	-	-	6:33	-
21A	6:15	6:30	-	6:34	-	6:40	-
21B	6:30	6:45	6:49	-	-	6:55	-
21B	6:45	6:55	6:59	-	-	7:04	-
21B	7:13	7:23	7:27	-	-	7:22	-

21

Landmark Express Line

Between Landmark Area #6295 Edsall Rd. Office Complex and Pentagon Metro Station

Effective as of September 2, 1997

Washington Metropolitan Area Transit Authority

A District of Columbia, Maryland and Virginia Transit Partnership

21

Landmark Express Line

Between
Landmark Area
#6295 Edsall Rd.
Office Complex
and
Pentagon Metro
Station

Effective as of
September 2, 1997

Washington Metropolitan Area Transit Authority

A District of Columbia, Maryland and Virginia Transit Partnership

Landmark Pentagon Line
Routes 21A,B,C,D,F

DURING SNOWSTORMS
CALL 202/637-7000
FOR METROBUS ROUTE INFORMATION

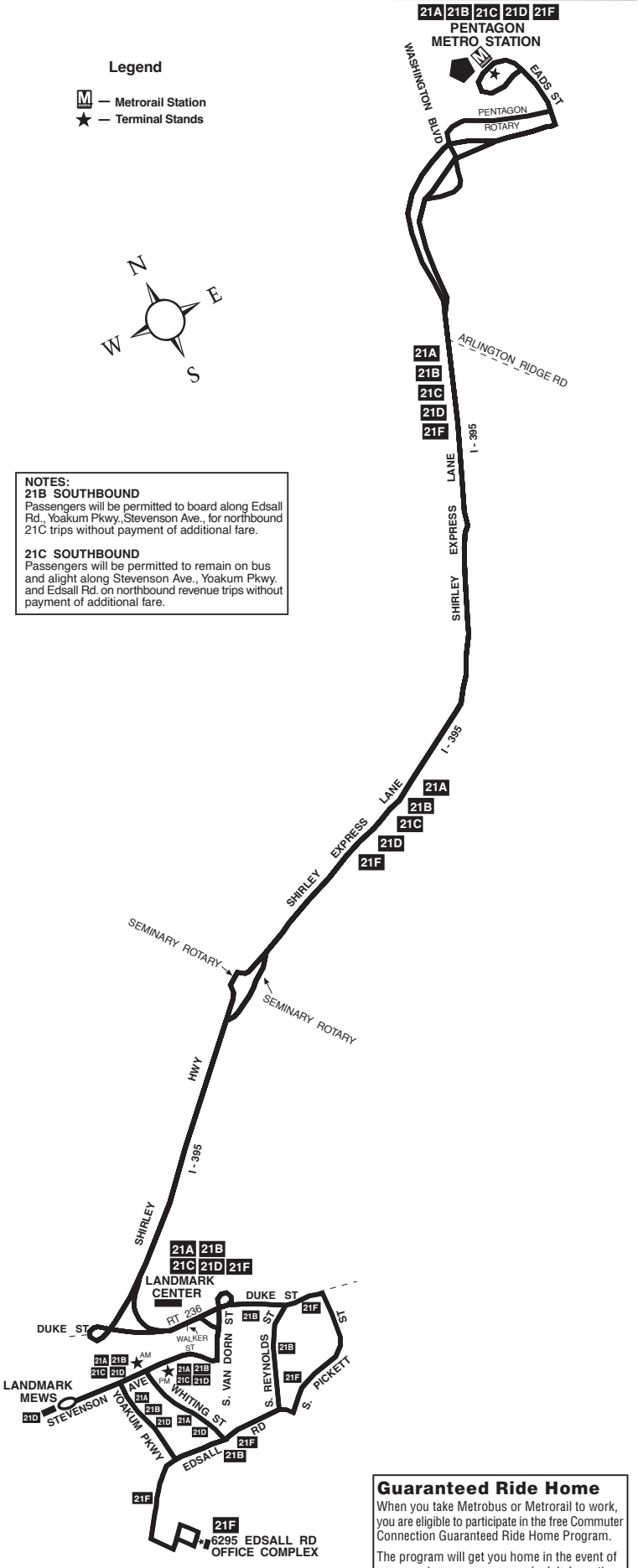

NOTES:
21B SOUTHBOUND
Passengers will be permitted to board along Edsall Rd., Yoakum Pkwy.,Stevenson Ave., for northbound 21C trips without payment of additional fare.

21C SOUTHBOUND
Passengers will be permitted to remain on bus and alight along Stevenson Ave., Yoakum Pkwy. and Edsall Rd. on northbound revenue trips without payment of additional fare.

Guaranteed Ride Home

When you take Metrobus or Metrorail to work, you are eligible to participate in the free Commuter Connection Guaranteed Ride Home Program.

The program will get you home in the event of a personal emergency or unscheduled overtime.

To register and to receive program details, call Commuter Connections at 1-800/745-RIDE.

(2/97)

22

Walker Chapel - Pentagon Line

between
Seven Corners Center
East Falls Church
station
Walker Chapel
Cherrydale
Ballston-MU station
Culpepper Gardens
Retirement Home
Buckingham
Shirlington
Arna Valley
Pentagon City Hospital
and
Pentagon station

Effective as of July 6, 1999

Washington Metropolitan Area Transit Authority

A District of Columbia, Maryland and Virginia Transit Partnership

Monday thru Friday
(except holidays)

Westbound

Route Number	Pentagon	S. 27th & Adams Sts. ■	Quincy & 28th Sts. (Shirling-ton)	Columbia Pike & Four Mile Run Dr.	George Mason & Pershing Drs.	BALLSTON-MU	Quincy St.& Lee Hwy.	N. Glebe Rd.& River St.	Old Glebe Rd.& Stafford St.	Williams-burg Blvd. & Powhatan St.	East Falls Church	N. Glebe Rd.& Lee Hwy.	BALLSTON-MU	SEVEN CORNERS CENTER
AM Service														
22A	-	-	5:50	5:58	6:03	6:07	6:13	-	6:20	6:25	6:29	-	-	6:40
22A	-	-	6:10	6:18	6:23	6:27	6:33	-	6:40	6:45	6:49	-	-	7:00
22B	6:15	6:23	6:34	6:41	6:49	6:54	6:59	7:05	-	7:13	7:17	-	-	7:28
22B/	6:35	6:43	6:54	7:01	7:09	7:14	-	-	-	-	-	-	-	-
22A	6:55	7:03	7:12	7:21	7:28	7:33	7:38	-	7:47	7:55	7:58	-	-	8:10
22A	7:15	7:23	7:32	7:41	7:48	7:53	7:58	-	8:07	8:15	8:18	-	-	8:30
22B/	7:35	7:44	7:53	8:02	8:08	8:15	-	-	-	-	-	-	-	-
22F	7:55	8:04	8:13	8:22	8:28	8:35	8:40	8:51	-	-	-	8:57	9:02	-
22A	8:15	8:24	8:33	8:42	8:48	8:55	9:00	-	9:07	9:18	9:21	-	-	9:29
22B/	8:35	8:44	8:53	9:02	9:08	9:15	-	-	-	-	-	-	-	-
22B/	9:05	9:13	9:22	9:29	9:35	9:41	-	-	-	-	-	-	-	-
22A	9:30	9:38	9:47	9:54	10:00	10:06	10:11	-	10:18	10:25	10:28	-	-	10:39
✱**22C**	10:00	10:08	10:17	10:24	10:30	10:38	-	-	-	-	-	-	-	-
22A	10:30	10:38	10:47	10:54	11:00	11:06	11:11	-	11:18	11:25	11:28	-	-	11:39
✱**22C**	11:00	11:08	11:17	11:24	11:30	11:38	-	-	-	-	-	-	-	-
22A	11:30	11:38	11:47	11:54	12:00	12:06	12:11	-	12:18	12:25	12:28	-	-	12:39
PM Service														
✱**22C**	12:00	12:08	12:17	12:24	12:30	12:38	-	-	-	-	-	-	-	-
22A	-	-	-	-	-	1:06	1:11	-	1:18	1:25	1:28	-	-	1:39
✱**22C**	1:00	1:08	1:17	1:24	1:30	1:37	-	-	-	-	-	-	-	-
22A	1:30	1:38	1:47	1:54	2:00	2:05	2:10	-	2:17	2:24	2:27	-	-	2:38
22B/	2:00	2:08	2:17	2:24	2:30	2:35	-	-	-	-	-	-	-	-
22A	2:30	2:38	2:47	2:54	3:00	3:05	3:10	-	3:17	3:24	3:27	-	-	3:38
22F	3:00	3:13	3:24	3:32	3:37	3:43	3:49	3:57	-	-	-	4:03	4:08	-
22B	3:30	3:43	3:54	4:02	4:07	4:13	4:19	4:27	-	4:34	4:38	-	-	4:50
22B	4:00	4:13	4:24	4:32	4:37	4:43	4:49	4:57	-	5:04	5:08	-	-	5:20
22B	4:30	4:43	4:54	5:02	5:07	5:13	5:19	5:27	-	5:34	5:38	-	-	5:50
22B	4:55	5:08	5:19	5:27	5:32	5:38	5:44	5:52	-	5:59	6:03	-	-	6:15
22B	5:15	5:28	5:39	5:47	5:52	5:58	6:04	6:12	-	6:19	6:23	-	-	6:35
22F	5:35	5:48	5:59	6:07	6:12	6:18	6:24	6:32	-	-	-	6:38	6:43	-
22B	5:55	6:08	6:19	6:27	6:32	6:38	6:44	6:52	-	6:59	7:03	-	-	7:15
22F	6:15	6:28	6:39	6:47	6:52	6:58	7:04	7:12	-	-	-	7:18	7:23	-
22A	6:35	6:44	6:55	7:02	7:07	7:11	7:16	-	7:23	7:29	7:32	-	-	7:41
22B/	7:05	7:14	7:25	7:32	7:37	7:41	-	-	-	-	-	-	-	-
22A	7:35	7:44	7:55	8:02	8:07	8:11	8:16	-	8:23	8:29	8:32	-	-	8:41
22F	8:35	8:44	8:55	9:02	9:07	9:11	9:16	9:23	-	-	-	9:27	9:31	-
22B/	9:40	9:48	9:57	10:03	10:08	10:12	-	-	-	-	-	-	-	-

■ — Trips pass Pentagon City Hospital one minute prior to time shown for South 27th & Adams Sts.
✱ — Operates via Culpepper Gardens Retirement Home
NOTE: For Saturday service between the East Falls Church Metro Station and Seven Corners Center refer to Route 10D (Alexandria-Arlington Line).

NOTE: For service between Arna Valley and the Pentagon Metro Station after 9:30 P.M. weekdays and all day Saturday and Sunday refer to Route 25P,R (Ballston-Bradlee-Pentagon Line).

22

Walker Chapel - Pentagon Line

between
Seven Corners Center
East Falls Church
station
Walker Chapel
Cherrydale
Ballston-MU station
Culpepper Gardens
Retirement Home
Buckingham
Shirlington
Arna Valley
Pentagon City Hospital
and
Pentagon station

Effective as of July 6, 1999

Washington Metropolitan Area Transit Authority

A District of Columbia, Maryland and Virginia Transit Partnership

Monday thru Friday
(except holidays)

Eastbound

Route Number	Seven Corners Center	Ballston-MU	N. Glebe Rd.& Lee Hwy.	East Falls Church	Williams-burg Blvd. & Little Falls Rd.	Old Glebe Rd.& Stafford St.	N. Glebe Rd.& River St.	Quincy St.& Lee Hwy.	BALLSTON-MU	George Mason & Pershing Drs.	Four Mile Run Dr. & Columbia Pike	Quincy & 28th Sts. (Shirling-ton)	S. 27th & Adams Sts. ●	PENTAGON
AM Service														
22B	-	-	-	-	-	-	-	-	5:35	5:40	5:44	5:51	6:02	6:10
22B	-	-	-	-	-	-	-	-	5:55	6:00	6:04	6:11	6:22	6:30
22F	-	5:52	5:57	-	-	-	6:03	6:10	6:15	6:20	6:24	6:31	6:42	6:50
22A	-	-	-	6:12	6:17	6:23	-	6:30	6:35	6:40	6:44	6:51	7:02	7:10
22A	6:05	-	-	6:19	6:25	6:31	-	6:41	6:47	6:55	7:00	7:08	7:21	7:30
22B	6:25	-	-	6:39	6:45	-	6:52	7:01	7:07	7:15	7:20	7:28	7:41	7:50
22B	6:45	-	-	6:59	7:05	-	7:12	7:21	7:27	7:35	7:40	7:48	8:01	8:10
22B	7:05	-	-	7:19	7:25	-	7:32	7:41	7:47	7:55	8:00	8:08	8:21	8:30
22B	7:32	-	-	7:46	7:52	-	7:59	8:08	8:14	8:22	8:27	8:35	8:48	8:57
22B	8:15	-	-	8:27	8:32	-	8:38	8:47	8:53	8:58	9:03	9:10	9:20	9:28
22A	8:42	-	-	8:54	8:59	9:05	-	9:14	9:20	9:25	9:30	9:37	9:47	9:55
22B	-	-	-	-	-	-	-	-	9:50	9:55	10:00	10:07	10:17	10:25
22A	9:44	-	-	9:53	9:58	10:04	-	10:11	10:18	10:24	10:29	10:36	10:46	10:55
✱22C	-	-	-	-	-	-	-	-	10:46	10:52	10:59	11:06	11:16	11:25
22A	10:44	-	-	10:53	10:58	11:04	-	11:11	11:18	11:24	11:29	11:36	11:46	11:55
22A	11:44	-	-	11:53	11:58	12:04	-	12:11	12:18	12:24	12:29	12:36	12:46	12:55
PM Service														
✱22C	-	-	-	-	-	-	-	-	12:46	12:52	12:59	1:06	1:16	1:25
22A	12:44	-	-	12:53	12:58	1:04	-	1:11	1:18	1:24	1:29	1:36	1:46	1:55
✱22C	-	-	-	-	-	-	-	-	1:46	1:52	1:59	2:06	2:16	2:25
22A	1:44	-	-	1:53	1:58	2:04	-	2:11	2:18	2:24	2:29	2:36	2:46	2:55
22B	-	-	-	-	-	-	-	-	2:48	2:54	2:59	3:06	3:16	3:25
22B	-	-	-	-	-	-	-	-	3:08	3:14	3:19	3:26	3:36	3:45
22A	2:54	-	-	3:03	3:08	3:14	-	3:21	3:28	3:34	3:39	3:46	3:56	4:05
22B	-	-	-	-	-	-	-	-	3:58	4:04	4:09	4:16	4:26	4:35
22B	3:45	-	-	3:57	4:02	-	4:09	4:17	4:24	4:33	4:40	4:47	4:58	5:06
22A	-	-	-	4:21	4:26	4:31	-	4:39	4:46	4:55	5:02	5:09	5:20	5:28
22B	-	-	-	-	-	-	-	-	5:02	5:11	5:18	5:25	5:36	5:44
22B	4:43	-	-	4:55	5:00	-	5:07	5:15	5:22	5:31	5:38	5:45	5:56	6:04
22A	5:05	-	-	5:17	5:22	5:27	-	5:35	5:42	5:51	5:58	6:05	6:16	6:24
22B	5:38	-	-	5:50	5:55	-	6:02	6:10	6:17	6:26	6:33	6:40	6:51	6:59
22A	6:10	-	-	6:22	6:27	6:32	-	6:40	6:47	6:56	7:03	7:10	7:21	7:29
22B/	6:39	-	-	6:51	6:56	-	7:03	7:10	7:17	-	-	-	-	-
22A	7:20	-	-	7:29	7:34	7:39	-	7:47	7:53	8:00	8:05	8:12	8:22	8:30
22A	8:28	-	-	8:37	8:42	8:47	-	8:55	9:01	9:08	9:13	9:20	9:30	9:38
22A/	9:04	-	-	9:13	9:18	9:23	-	9:31	9:37	-	-	-	-	-

● — Trips pass Pentagon City Hospital one minute after time shown for South 27th & Adams Sts.
✱ — Operates via Culpepper Gardens Retirement Home

22

Walker Chapel - Pentagon Line

between
Seven Corners Center
East Falls Church station
Walker Chapel
Cherrydale
Ballston-MU station
Culpepper Gardens Retirement Home
Buckingham
Shirlington
Arna Valley
Pentagon City Hospital
and
Pentagon station

Effective as of July 6, 1999

Washington Metropolitan Area Transit Authority

A District of Columbia, Maryland and Virginia Transit Partnership

Page 3

Walker Chapel - Pentagon Line
Route 22

DURING SNOWSTORMS
Call 202/637-7000
FOR METROBUS ROUTE INFORMATION

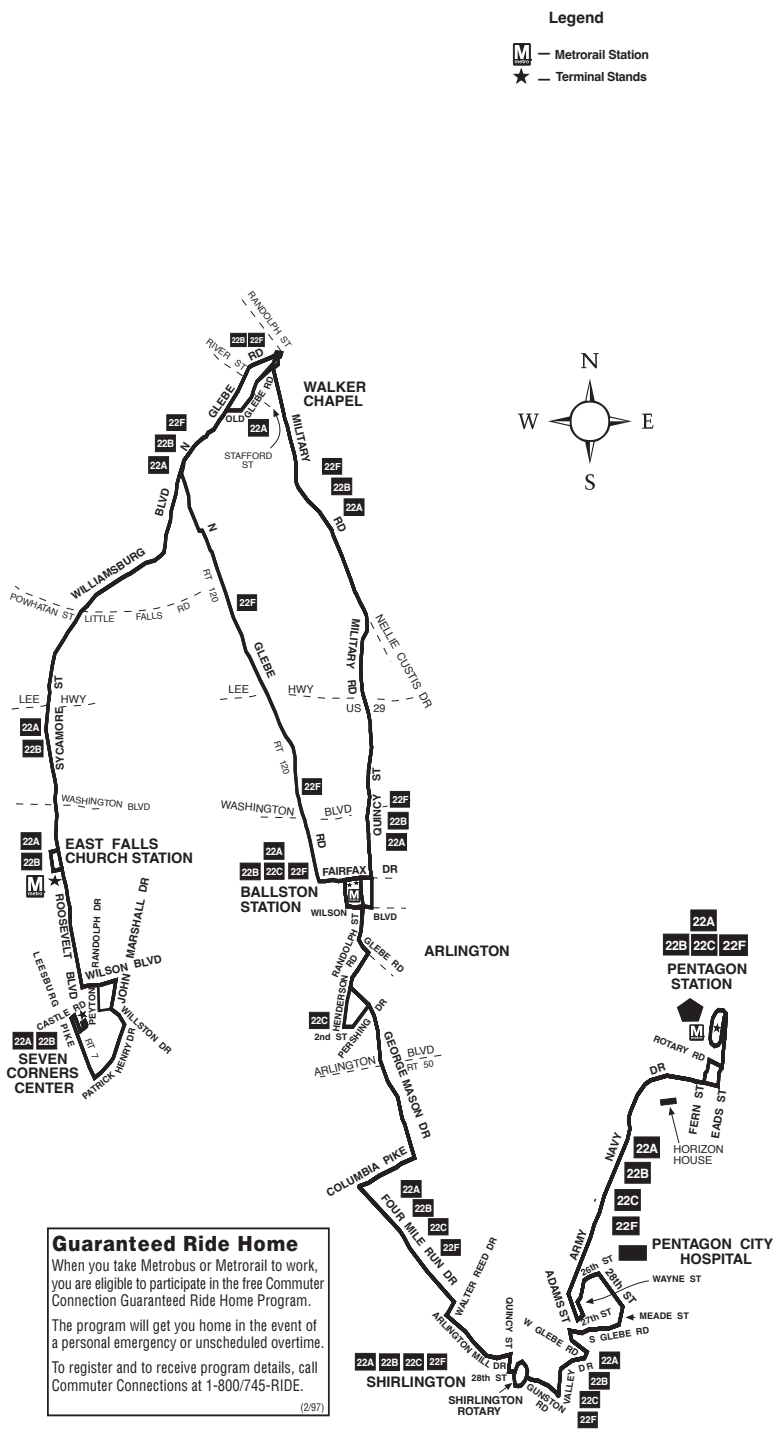

Guaranteed Ride Home

When you take Metrobus or Metrorail to work, you are eligible to participate in the free Commuter Connection Guaranteed Ride Home Program.

The program will get you home in the event of a personal emergency or unscheduled overtime.

To register and to receive program details, call Commuter Connections at 1-800/745-RIDE.

(2/97)

Using this timetable

- ❑ Use the map to find the stops closest to where you will get on and off the bus.
- ❑ Select the schedule (weekday, Saturday, Sunday) for when you will travel. Along the top of the schedule, find the stop at or nearest the point where you will get on the bus. Follow that column down to the time you want to leave.
- ❑ Use the same method to find the times the bus is scheduled to arrive at the stop where you will get off the bus.
- ❑ If the bus stop is not listed, use the time shown for the bus stop before it as the time to wait at the stop.
- ❑ The end-of-the-line or last stop is listed in ALL CAPS on the schedule.

Metrobus Timetable

24M,P

Ballston-Pentagon Line

Serves these locations
Ballston-MU station
Clarendon station
Navy Annex
Pentagon City (Army-Navy Dr.)
Pentagon station

Schedule 6-29-03

Metro opens doors

Washington Metropolitan Area Transit Authority

A District of Columbia, Maryland and Virginia Transit Partnership

Ballston-Pentagon Line
Routes 24M, P

For route and schedule information
Call 202-637-7000
www.metroopensdoors.com

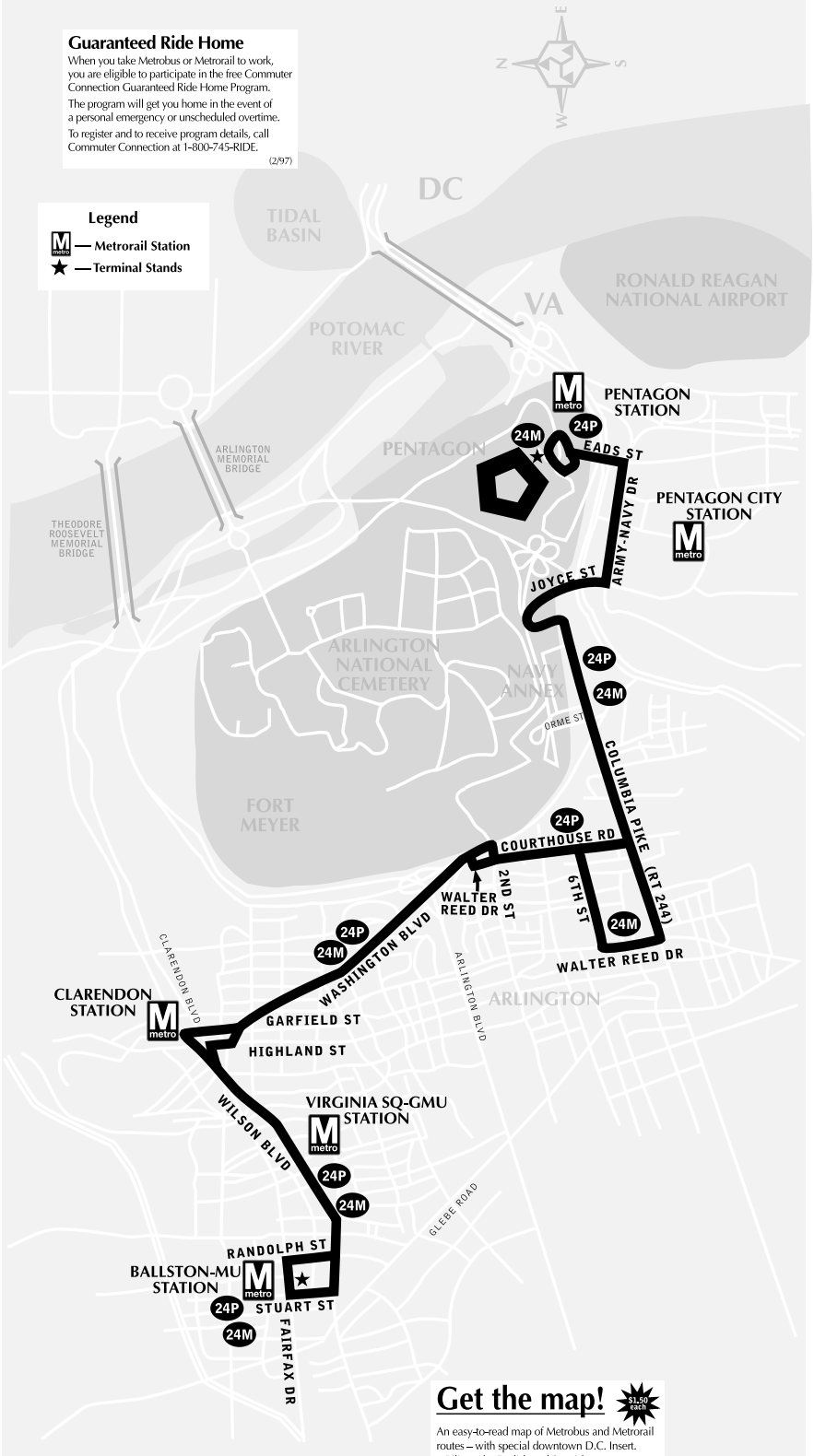

Get the map!

$1.50 each

An easy-to-read map of Metrobus and Metrorail routes – with special downtown D.C. Insert.

- Bilingual – English and Spanish
- With local bus and commuter rail services
- Two versions: D.C.-Maryland and D.C.-Virginia

For information: 202-637-7000 • metroopensdoors.com

24M,P
Ballston-Pentagon Line

Weekday Westbound

Route Number	Pentagon	Navy Annex	Walter Reed Dr. & South 8th St.	Court-house Rd & S. 2nd St.	Clarendon	BALLSTON -MU
AM Service						
♿ **24P**	6:20	6:28	-	6:33	6:38	6:44
♿ **24P**	6:40	6:48	-	6:53	6:58	7:04
♿ **24P**	7:00	7:08	-	7:13	7:18	7:24
♿ **24P**	7:20	7:28	-	7:33	7:38	7:44
♿ **24P**	7:40	7:48	-	7:53	7:59	8:05
♿ **24P**	8:00	8:08	-	8:13	8:19	8:25
♿ **24P**	8:20	8:28	-	8:33	8:39	8:45
♿ **24P**	8:45	8:53	-	8:58	9:04	9:10
♿ **24P**	9:10	9:18	-	9:23	9:29	9:35
♿ **24M**	10:00	10:08	10:15	10:18	10:23	10:28
♿ **24M**	11:05	11:13	11:20	11:23	11:28	11:33
PM Service						
♿ **24M**	12:10	12:18	12:25	12:28	12:33	12:38
♿ **24M**	1:15	1:23	1:30	1:33	1:38	1:43
♿ **24M**	2:20	2:28	2:35	2:38	2:44	2:49
♿ **24M**	3:05	3:13	3:20	3:23	3:29	3:34
♿ **24P**	3:40	3:48	-	3:53	3:59	4:03
♿ **24P**	4:05	4:13	-	4:19	4:25	4:30
♿ **24P**	4:25	4:33	-	4:39	4:45	4:50
♿ **24P**	4:45	4:53	-	4:59	5:05	5:10
♿ **24P**	5:05	5:13	-	5:19	5:25	5:30
♿ **24P**	5:25	5:33	-	5:39	5:45	5:50
♿ **24P**	5:45	5:53	-	5:59	6:05	6:10
♿ **24P**	6:05	6:13	-	6:19	6:25	6:30
♿ **24P**	6:30	6:38	-	6:42	6:47	6:52
♿ **24P**	7:00	7:08	-	7:12	7:17	7:22

♿ — Trip operates with wheelchair-accessible or lift-equipped bus.

Weekday Eastbound

Route Number	Ballston-MU	Clarendon	Court-house Rd & S. 2nd St.	Walter Reed Dr. & South 8th St.	Navy Annex	PENTA-GON
AM Service						
♿ **24P**	5:49	5:53	5:58	-	6:02	6:08
♿ **24P**	6:10	6:14	6:20	-	6:25	6:31
♿ **24P**	6:30	6:34	6:40	-	6:45	6:51
♿ **24P**	6:50	6:54	7:00	-	7:05	7:12
♿ **24P**	7:10	7:14	7:20	-	7:25	7:32
♿ **24P**	7:30	7:36	7:41	-	7:46	7:52
♿ **24P**	7:50	7:56	8:01	-	8:06	8:12
♿ **24P**	8:10	8:16	8:21	-	8:26	8:32
♿ **24P**	8:35	8:41	8:46	-	8:51	8:57
♿ **24M**	9:30	9:36	9:41	9:44	9:50	9:56
♿ **24M**	10:35	10:41	10:46	10:49	10:55	11:01
♿ **24M**	11:40	11:46	11:51	11:54	12:00	12:06
PM Service						
♿ **24M**	12:45	12:51	12:56	12:59	1:05	1:11
♿ **24M**	1:50	1:56	2:01	2:04	2:10	2:16
♿ **24M**	2:55	3:01	3:06	3:09	3:15	3:21
♿ **24P**	3:35	3:41	3:47	-	3:52	3:58
♿ **24P**	3:55	4:01	4:07	-	4:12	4:18
♿ **24P**	4:15	4:21	4:27	-	4:32	4:38
♿ **24P**	4:35	4:41	4:47	-	4:52	4:58
♿ **24P**	4:55	5:01	5:07	-	5:12	5:18
♿ **24P**	5:15	5:21	5:27	-	5:32	5:38
♿ **24P**	5:35	5:41	5:47	-	5:52	5:58
♿ **24P**	5:55	6:01	6:07	-	6:12	6:18
♿ **24P**	6:25	6:30	6:36	-	6:39	6:44
♿ **24P**	7:00	7:05	7:11	-	7:14	7:19

♿ — Trip operates with wheelchair-accessible or lift-equipped bus.

Saturday Westbound

Route Number	Pentagon	Navy Annex	Walter Reed Dr. & South 8th St.	Court-house Rd & S. 2nd St.	Clarendon	BALLSTON -MU
AM Service						
♿ **24M**	7:00	7:08	7:14	7:17	7:22	7:26
♿ **24M**	8:15	8:23	8:29	8:32	8:37	8:41
♿ **24M**	9:30	9:38	9:44	9:47	9:52	9:56
♿ **24M**	10:40	10:48	10:54	10:57	11:02	11:06
♿ **24M**	11:50	11:58	12:04	12:07	12:12	12:16
PM Service						
♿ **24M**	1:00	1:08	1:14	1:17	1:22	1:26
♿ **24M**	2:10	2:18	2:24	2:27	2:32	2:36
♿ **24M**	3:20	3:28	3:34	3:37	3:42	3:46
♿ **24M**	4:30	4:38	4:44	4:47	4:52	4:56
♿ **24M**	5:45	5:53	5:59	6:02	6:07	6:11
♿ **24M**	7:00	7:08	7:14	7:17	7:22	7:26

♿— All trips operated with wheelchair lift equipped buses.

Saturday Eastbound

Route Number	Ballston-MU	Clarendon	Court-house Rd & S. 2nd St.	Walter Reed Dr. & South 8th St.	Navy Annex	PENTA-GON
AM Service						
♿ **24M**	6:25	6:31	6:34	6:40	6:45	6:51
♿ **24M**	7:35	7:41	7:44	7:50	7:55	8:01
♿ **24M**	8:50	8:56	8:59	9:05	9:10	9:16
♿ **24M**	10:05	10:11	10:14	10:20	10:25	10:31
♿ **24M**	11:15	11:21	11:24	11:30	11:35	11:41
PM Service						
♿ **24M**	12:25	12:31	12:34	12:40	12:45	12:51
♿ **24M**	1:35	1:41	1:44	1:50	1:55	2:01
♿ **24M**	2:45	2:51	2:54	3:00	3:05	3:11
♿ **24M**	3:55	4:01	4:04	4:10	4:15	4:21
♿ **24M**	5:10	5:16	5:19	5:25	5:30	5:36
♿ **24M**	6:25	6:31	6:34	6:40	6:45	6:50

♿—All trips operated with wheelchair lift equipped buses.

No Sunday Service

Monday thru Friday

(except holidays)

Eastbound

28C

NVCC Alexandria-King Street Line

Between
Northern Virginia Community College (Alexandria Campus)
Newport Village
Stonegate
Park Center
Bradlee
and
King Street station

Effective as of August 31, 1998

Route Number	Campus Dr. (East) at entr. to student parking lot B (NVCC)	North Hampton Dr. & Hunton Pl. (Stontgate)	King St. Service Rdwy. & Taylor St. (Bradlee)	KING STREET
		AM Service		
28C	6:10	6:14	6:20	6:30
28C	6:40	6:44	6:50	7:00
28C	7:10	7:14	7:20	7:30
28C	7:40	7:44	7:50	8:00
28C	8:10	8:14	8:20	8:30
28C	8:40	8:44	8:50	9:00
28C	9:10	9:14	9:20	9:29
28C	9:40	9:44	9:50	9:59
28C	10:40	10:44	10:50	10:59
28C	11:40	11:44	11:50	11:59
		PM Service		
28C	12:40	12:44	12:50	12:59
28C	1:40	1:44	1:50	1:59
28C	2:40	2:44	2:50	2:59
28C	3:40	3:44	3:49	3:58
28C	4:15	4:19	4:24	4:33
28C	4:45	4:49	4:54	5:03
28C	5:17	5:21	5:26	5:35
28C	5:45	5:49	5:54	6:03
28C	6:17	6:21	6:26	6:35
28C	6:45	6:49	6:54	7:02
28C	7:15	7:19	7:24	7:32
28C	7:40	7:44	7:49	7:57
28C	8:40	8:44	8:49	8:57
28C	9:40	9:44	9:49	9:57

Washington Metropolitan Area Transit Authority

A District of Columbia, Maryland and Virginia Transit Partnership

Monday thru Friday

(except holidays)

Westbound

28C

NVCC Alexandria-King Street Line

Between
Northern Virginia Community College (Alexandria Campus)
Newport Village
Stonegate
Park Center
Bradlee
and
King Street station

Effective as of August 31, 1998

Route Number	King Street	King St. Service Rdwy. & Taylor St. (Bradlee)	North Hampton Dr. & Kell La. (Stonegate)	Campus Dr. (East) at entr. to student pkg. lot B (NVCC)
		AM Service		
28C	6:10	6:21	6:28	6:34
28C	6:40	6:51	6:58	7:04
28C	7:10	7:21	7:28	7:34
28C	7:40	7:51	7:58	8:04
28C	8:10	8:21	8:28	8:34
28C	8:40	8:51	8:58	9:04
28C	9:10	9:20	9:27	9:33
28C	10:13	10:23	10:30	10:36
28C	11:13	11:23	11:30	11:36
		PM Service		
28C	12:13	12:23	12:30	12:36
28C	1:13	1:23	1:30	1:36
28C	2:13	2:23	2:30	2:36
28C	3:13	3:23	3:30	3:36
28C	3:43	3:54	4:01	4:07
28C	4:10	4:21	4:28	4:34
28C	4:40	4:51	4:58	5:04
28C	5:10	5:21	5:28	5:34
28C	5:40	5:51	5:58	6:04
28C	6:10	6:21	6:28	6:34
28C	6:40	6:51	6:58	7:04
28C	7:10	7:19	7:25	7:31
28C	8:13	8:22	8:28	8:34
28C	9:13	9:22	9:28	9:34

Washington Metropolitan Area Transit Authority

A District of Columbia, Maryland and Virginia Transit Partnership

28C

NVCC Alexandria-King Street Line

Between
Northern Virginia
Community College
(Alexandria Campus)
Newport Village
Stonegate
Park Center
Bradlee
and
King Street station

Effective as of
August 31, 1998

Washington Metropolitan Area Transit Authority

A District of Columbia, Maryland and Virginia Transit Partnership

NO. VA. COMMUNITY COLLEGE - KING STREET LINE
ROUTE 28C

DURING SNOWSTORMS
CALL 202/637-7000
FOR METROBUS ROUTE INFORMATION

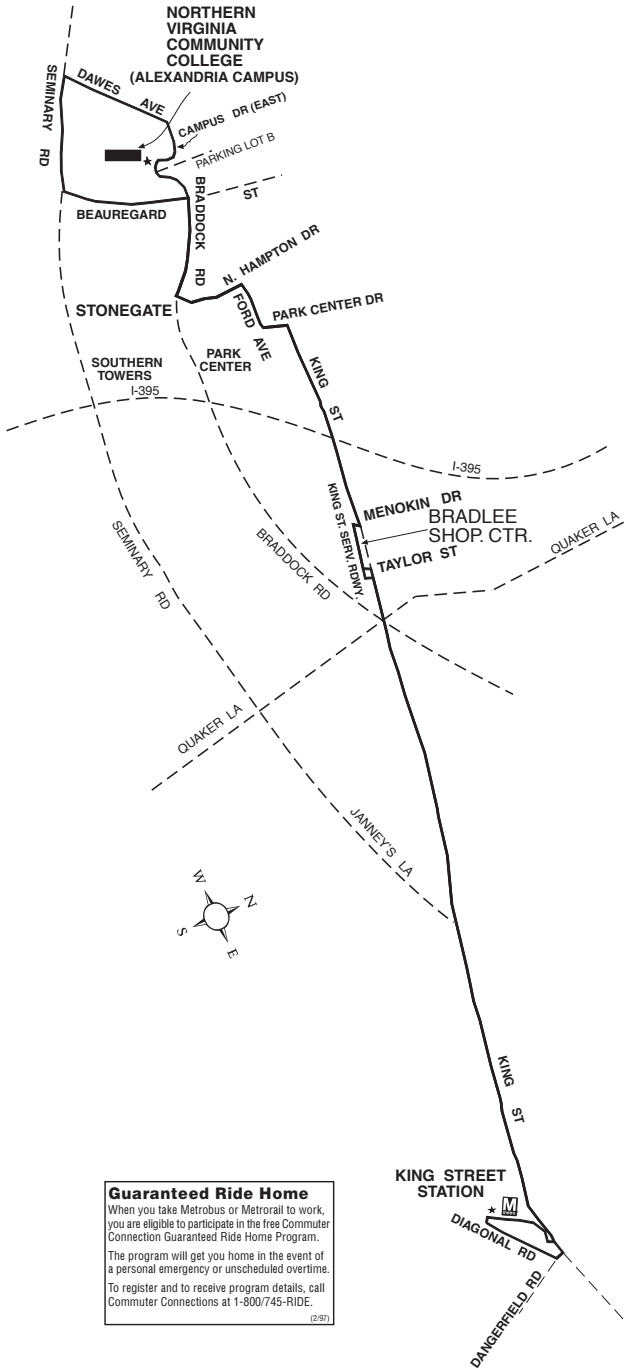

Guaranteed Ride Home

When you take Metrobus or Metrorail to work, you are eligible to participate in the free Commuter Connection Guaranteed Ride Home Program.

The program will get you home in the event of a personal emergency or unscheduled overtime.

To register and to receive program details, call Commuter Connections at 1-800/745-RIDE.

(2/97)

How to use this timetable

- Use the map to find the stops closest to where you will get on and off the bus.
- Select the schedule (Weekday, Saturday, Sunday) for when you will travel. Along the top of the schedule, find the stop at or nearest the point where you will get on the bus. Follow that column down to the time you want to leave.
- Use the same method to find the times the bus is scheduled to arrive at the stop where you will get off the bus.
- If the bus stop is not listed, use the time shown for the bus stop before it as the time to wait at the stop.
- The end-of-the-line or last stop is listed in ALL CAPS on the schedule.

Cómo Usar este Horario

- Use este mapa para localizar las paradas más cercanas a donde se subirá y bajará del autobús.
- Seleccione el horario (Entre semana, sábado, domingo) de cuando viajará. A lo largo de la parte superior del horario, localice la parada o el punto más cercano a la parada en la que se subirá al autobús. Siga esa columna hacia abajo hasta la hora en la que desee salir.
- Utilice el mismo método para localizar las horas en que el autobús está programado para llegar a la parada en donde desea bajarse del autobús.
- Si la parada del autobús no está listada use la hora que se muestra en la parada anterior como la hora de espera en la parada.
- El final de la ruta o la última parada del autobús aparece en letras MAYÚSCULAS en el horario.

English-Español

METROBUS - VA

29C,E,G,H,X

Annandale Line

29 E,G,H,X - $3.00
Express Fare

Serves these locations-
Brinda servicio a estas ubicaciones

Little River Turnpike
No. Va. Comm. College (Annandale campus)
Braeburn Drive
Heritage Mall area
Annandale
Pentagon station

Schedule 6-26-05

INFORMATION ANYTIME 202-637-7000

TTY 202-638-3780

Metro opens doors

MetroOpensDoors.com

Washington Metropolitan Area Transit Authority

A District of Columbia, Maryland and Virginia Transit Partnership

Annandale Line
Routes 29C,E,G,H,X

For route and schedule information
Call 202-637-7000
www.metroopensdoors.com

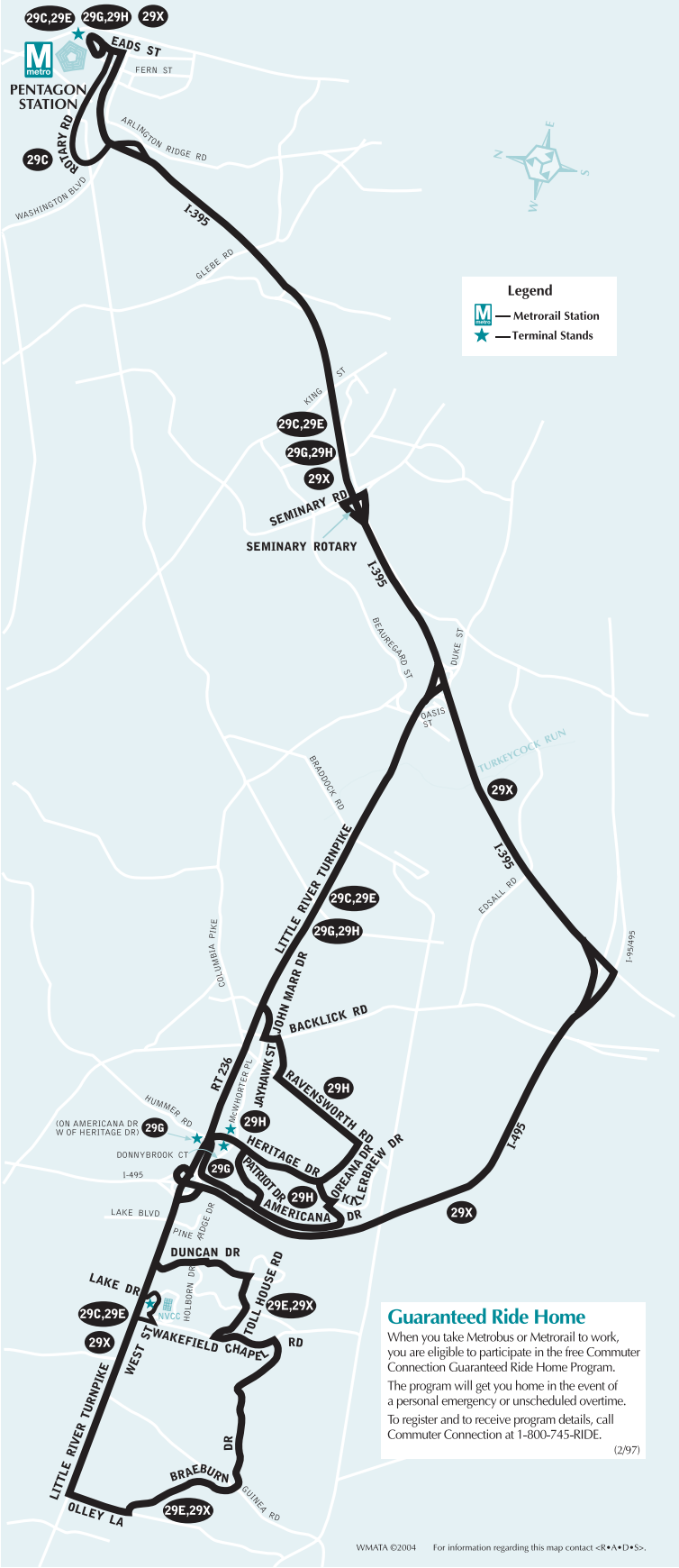

Guaranteed Ride Home

When you take Metrobus or Metrorail to work, you are eligible to participate in the free Commuter Connection Guaranteed Ride Home Program.

The program will get you home in the event of a personal emergency or unscheduled overtime.

To register and to receive program details, call Commuter Connection at 1-800-745-RIDE.

(2/97)

WMATA ©2004 For information regarding this map contact <R•A•D•S>.

29C,E,G,H,X

Annandale Line

Monday thru Friday Southbound — Lunes a viernes hacia el sur

Route Number	Pentagon	Rt. 236 & Oasis Dr.	Rt. 236 & Braddock Rd.	Rt. 236 & John Marr Dr.	Killebrew & Oreana Drs.	Ameri-cana & Heritage Drs.	Heritage Dr. & Mc-Whorter Pl. (ANNAN-DALE)	Duncan & Holborn Drs.	Braeburn Dr. & Guinea Rd.	Lake Dr. opposite Godwin Bldg. (NVCC/ BRAE-BURN DR.)
AM Service — Servicio matutino										
♿ **29C**	6:46	6:56	7:00	7:04	-	-	-	-	-	7:12
♿ **29C**	7:14	7:24	7:28	7:32	-	-	-	-	-	7:40
♿ **29C**	7:44	7:54	7:59	8:04	-	-	-	-	-	8:13
♿ **29C**	8:25	8:35	8:40	8:45	-	-	-	-	-	8:54
PM Service — Servicio vespertino										
♿ **29G**	3:05	3:15	3:20	3:25	-	3:31	3:35	-	-	-
♿ **29E**	3:35	3:47	3:51	3:56	-	-	-	4:06	4:14	4:23
♿ **29G**	3:50	4:02	4:06	4:11	-	4:20	4:26	-	-	-
♿ **29E**	4:05	4:17	4:21	4:26	-	-	-	4:36	4:44	4:53
♿ **29G**	4:20	4:32	4:36	4:41	-	4:50	4:56	-	-	-
♿ **29H**	4:30	4:43	4:48	4:53	5:06	-	5:11	-	-	-
29X	4:35	-	-	-	-	-	-	4:59	5:07	5:18
♿ **29G**	4:36	4:49	4:54	4:59	-	5:08	5:13	-	-	-
♿ **29H**	4:42	4:55	5:00	5:05	5:18	-	5:23	-	-	-
♿ **29G**	4:48	5:02	5:07	5:14	-	5:24	5:29	-	-	-
♿ **29H**	4:54	5:08	5:13	5:20	5:33	-	5:37	-	-	-
♿ **29G**	5:00	5:14	5:19	5:26	-	5:36	5:41	-	-	-
29X	5:05	-	-	-	-	-	-	5:29	5:37	5:48
♿ **29H**	5:06	5:20	5:25	5:32	5:45	-	5:49	-	-	-
♿ **29G**	5:12	5:26	5:31	5:38	-	5:48	5:53	-	-	-
♿ **29H**	5:18	5:32	5:37	5:44	5:57	-	6:01	-	-	-
♿ **29G**	5:24	5:38	5:43	5:50	-	6:00	6:05	-	-	-
29X	5:30	-	-	-	-	-	-	5:54	6:03	6:15
♿ **29H**	5:30	5:43	5:48	5:54	6:06	-	6:10	-	-	-
♿ **29G**	5:36	5:49	5:54	6:00	-	6:09	6:14	-	-	-
♿ **29H**	5:42	5:55	6:00	6:06	6:18	-	6:22	-	-	-
♿ **29G**	5:48	6:01	6:06	6:12	-	6:21	6:26	-	-	-
29X	5:54	-	-	-	-	-	-	6:18	6:27	6:39
♿ **29H**	5:56	6:09	6:14	6:20	6:32	-	6:36	-	-	-
♿ **29G**	6:04	6:17	6:22	6:28	-	6:37	6:42	-	-	-
♿ **29H**	6:14	6:25	6:30	6:36	6:47	-	6:51	-	-	-
♿ **29X**	6:18	-	-	-	-	-	-	6:42	6:50	7:00
♿ **29G**	6:24	6:35	6:40	6:46	-	6:54	6:58	-	-	-
♿ **29H**	6:32	6:43	6:48	6:54	7:05	-	7:09	-	-	-
♿ **29E**	6:48	6:59	7:03	7:07	-	-	-	7:16	7:23	7:33
♿ **29G**	6:58	7:09	7:13	7:17	-	7:24	7:28	-	-	-
♿ **29E**	7:18	7:29	7:33	7:37	-	-	-	7:46	7:53	8:03
♿ **29G**	7:55	8:06	8:10	8:14	-	8:21	8:25	-	-	-
♿ **29G**	8:55	9:06	9:10	9:14	-	9:21	9:25	-	-	-
♿ **29G**	9:55	10:05	10:08	10:11	-	10:19	10:24	-	-	-

♿ — *Trip operates with wheelchair-accessible or lift-equipped bus.*
Los autobuses son accesibles a sillas de ruedas o tienen equipo elevador.

29C,E,G,H,X

Annandale Line

Monday thru Friday Northbound — Lunes a viernes hacia el norte

Route Number	Lake Dr. opposite Godwin Bldg. (NVCC)	Braeburn Dr. & Guinea Rd.	Duncan & Holborn Drs.	Ameri-cana & Heritage Drs.	Heritage Dr. & Mc-Whorter Pl.	Heritage Dr. & Donny-brook Ct.	Oreana & Killebrew Drs.	Rt. 236 & John Marr Dr.	Rt. 236 & Braddock Rd.	Rt. 236 & Oasis Dr.	PENTAGON Metro
AM Service — Servicio matutino											
♿ **29G**	-	-	-	5:30	5:34	-	-	5:40	5:45	5:49	6:04
♿ **29H**	-	-	-	-	-	5:39	5:43	5:55	6:00	6:04	6:19
♿ **29G**	-	-	-	5:59	6:03	-	-	6:09	6:14	6:18	6:33
♿ **29H**	-	-	-	-	-	6:01	6:05	6:17	6:22	6:26	6:41
♿ **29E**	5:57	6:07	6:16	-	-	-	-	6:23	6:28	6:32	6:47
♿ **29G**	-	-	-	6:20	6:24	-	-	6:30	6:35	6:39	6:54
♿ **29H**	-	-	-	-	-	6:19	6:23	6:36	6:41	6:46	7:02
29X	6:20	6:32	6:41	-	-	-	-	-	-	-	7:05
♿ **29G**	-	-	-	6:34	6:39	-	-	6:45	6:50	6:55	7:11
♿ **29H**	-	-	-	-	-	6:36	6:40	6:53	6:58	7:03	7:19
♿ **29G**	-	-	-	6:50	6:55	-	-	7:01	7:06	7:11	7:27
29X	6:45	6:57	7:06	-	-	-	-	-	-	-	7:30
♿ **29H**	-	-	-	-	-	6:51	6:55	7:08	7:13	7:18	7:34
♿ **29G**	-	-	-	7:00	7:05	-	-	7:11	7:16	7:21	7:37
♿ **29H**	-	-	-	-	-	7:01	7:05	7:18	7:23	7:28	7:44
♿ **29G**	-	-	-	7:12	7:17	-	-	7:23	7:28	7:33	7:49
♿ **29H**	-	-	-	-	-	7:11	7:15	7:28	7:33	7:38	7:54
♿ **29G**	-	-	-	7:22	7:27	-	-	7:33	7:38	7:43	7:59
29X	7:15	7:27	7:36	-	-	-	-	-	-	-	8:00
♿ **29G**	-	-	-	7:30	7:33	-	-	7:38	7:44	7:50	8:04
♿ **29H**	-	-	-	-	-	7:29	7:33	7:46	7:52	7:58	8:12
♿ **29G**	-	-	-	7:45	7:48	-	-	7:53	7:59	8:05	8:19
♿ **29H**	-	-	-	-	-	7:44	7:48	8:01	8:07	8:13	8:27
29X	7:44	7:57	8:06	-	-	-	-	-	-	-	8:30
♿ **29G**	-	-	-	8:02	8:05	-	-	8:10	8:16	8:22	8:36
♿ **29H**	-	-	-	-	-	8:11	8:14	8:27	8:32	8:36	8:47
♿ **29G**	-	-	-	8:27	8:32	-	-	8:38	8:43	8:47	8:58
♿ **29E**	8:41	8:53	9:02	-	-	-	-	9:10	9:15	9:19	9:30
PM Service — Servicio vespertino											
♿ **29C**	4:27	-	-	-	-	-	-	4:37	4:41	4:44	4:55
♿ **29C**	4:57	-	-	-	-	-	-	5:07	5:11	5:14	5:25
♿ **29C**	5:21	-	-	-	-	-	-	5:31	5:35	5:38	5:49
♿ **29C**	5:51	-	-	-	-	-	-	6:01	6:05	6:08	6:19
♿ **29C**	6:20	-	-	-	-	-	-	6:29	6:33	6:36	6:46
♿ **29C**	7:03	-	-	-	-	-	-	7:12	7:16	7:19	7:29
♿ **29C**	7:38	-	-	-	-	-	-	7:47	7:51	7:54	8:04

♿ *— Trip operates with wheelchair-accessible or lift-equipped bus.*
Los autobuses son accesibles a sillas de ruedas o tienen equipo elevador.

29C,E,G,H,X

Annandale Line

Holiday Northbound — En dias festivos con dirección al norte

Route Number	Lake Dr. opposite Godwin Bldg. (NVCC)	Braeburn Dr. & Guinea Rd.	Duncan & Holborn Drs.	Rt. 236 & John Marr Dr.	Rt. 236 & Braddock Rd.	Rt. 236 & Oasis Dr.	PENTAGON Metro
AM Service — Servicio matutino							
♿ **29E**	6:00	6:10	6:19	6:26	6:31	6:35	6:50
♿ **29E**	6:30	6:40	6:49	6:56	7:01	7:05	7:20
♿ **29E**	7:00	7:10	7:19	7:26	7:31	7:35	7:50
♿ **29E**	7:30	7:40	7:49	7:56	8:01	8:05	8:20
♿ **29E**	8:00	8:10	8:19	8:26	8:31	8:35	8:50
PM Service — Servicio vespertino							
♿ **29C**	5:25	-	-	5:34	5:38	5:41	5:51
♿ **29C**	5:55	-	-	6:04	6:08	6:11	6:21

♿ — *Trip operates with wheelchair-accessible or lift-equipped bus. Los autobuses son accesibles a sillas de ruedas o tienen equipo elevador.*

Service operates on Martin Luther King Jr. Day, Presidents Day, Columbus Day and Veterans Day.

Hay servicio el Día de Martin Luther King Jr., el Día de los Presidentes, el Día de Cristóbal Colón y el Día de los Veteranos.

Holiday Southbound — En dias festivos con dirección al sur

Route Number	Pentagon Metro	Rt. 236 & Oasis Dr.	Rt. 236 & Braddock Rd.	Rt. 236 & John Marr Dr.	Duncan & Holborn Drs.	Braeburn Dr. & Guinea Rd.	Lake Dr. opposite Godwin Bldg. (NVCC/ BRAE-BURN DR.)
AM Service — Servicio matutino							
♿ **29C**	7:00	7:10	7:14	7:18	-	-	7:26
♿ **29C**	7:30	7:40	7:44	7:48	-	-	7:56
PM Service — Servicio vespertino							
♿ **29E**	4:33	4:45	4:49	4:54	5:04	5:12	5:21
♿ **29E**	5:03	5:15	5:19	5:24	5:34	5:42	5:51
♿ **29E**	5:33	5:45	5:49	5:54	6:04	6:12	6:21
♿ **29E**	6:03	6:15	6:19	6:24	6:34	6:42	6:51
♿ **29E**	6:33	6:45	6:49	6:54	7:04	7:12	7:21

♿ — *Trip operates with wheelchair-accessible or lift-equipped bus. Los autobuses son accesibles a sillas de ruedas o tienen equipo elevador.*

Service operates on Martin Luther King Jr. Day, Presidents Day, Columbus Day and Veterans Day.

Hay servicio el Día de Martin Luther King Jr., el Día de los Presidentes, el Día de Cristóbal Colón y el Día de los Veteranos.

How to use this timetable

- Use the map to find the stops closest to where you will get on and off the bus.
- Select the schedule (Weekday, Saturday, Sunday) for when you will travel. Along the top of the schedule, find the stop at or nearest the point where you will get on the bus. Follow that column down to the time you want to leave.
- Use the same method to find the times the bus is scheduled to arrive at the stop where you will get off the bus.
- If the bus stop is not listed, use the time shown for the bus stop before it as the time to wait at the stop.
- The end-of-the-line or last stop is listed in ALL CAPS on the schedule.

Cómo Usar este Horario

- Use este mapa para localizar las paradas más cercanas a donde se subirá y bajará del autobús.
- Seleccione el horario (Entre semana, sábado, domingo) de cuando viajará. A lo largo de la parte superior del horario, localice la parada o el punto más cercano a la parada en la que se subirá al autobús. Siga esa columna hacia abajo hasta la hora en la que desee salir.
- Utilice el mismo método para localizar las horas en que el autobús está programado para llegar a la parada en donde desea bajarse del autobús.
- Si la parada del autobús no está listada use la hora que se muestra en la parada anterior como la hora de espera en la parada.
- El final de la ruta o la última parada del autobús aparece en letras MAYÚSCULAS en el horario.

En Español

METROBUS - DC

30,32,34,35,36

Pennsylvania Avenue Line
Weekday only

Serves these locations-Brinda servicio a estas ubicaciones

Friendship Heights station
Wisconsin Ave. N.W.
Tenleytown-AU station
Washington National Cathedral
Georgetown
White House
Federal Triangle
The Mall
Capitol Hill
Hillcrest (35,36)
Naylor Road station (34,35,36)
Southern Ave station (32)

Schedule 4-2-04 Reprinted 11-9-04

Washington Metropolitan Area Transit Authority

A District of Columbia, Maryland and Virginia Transit Partnership

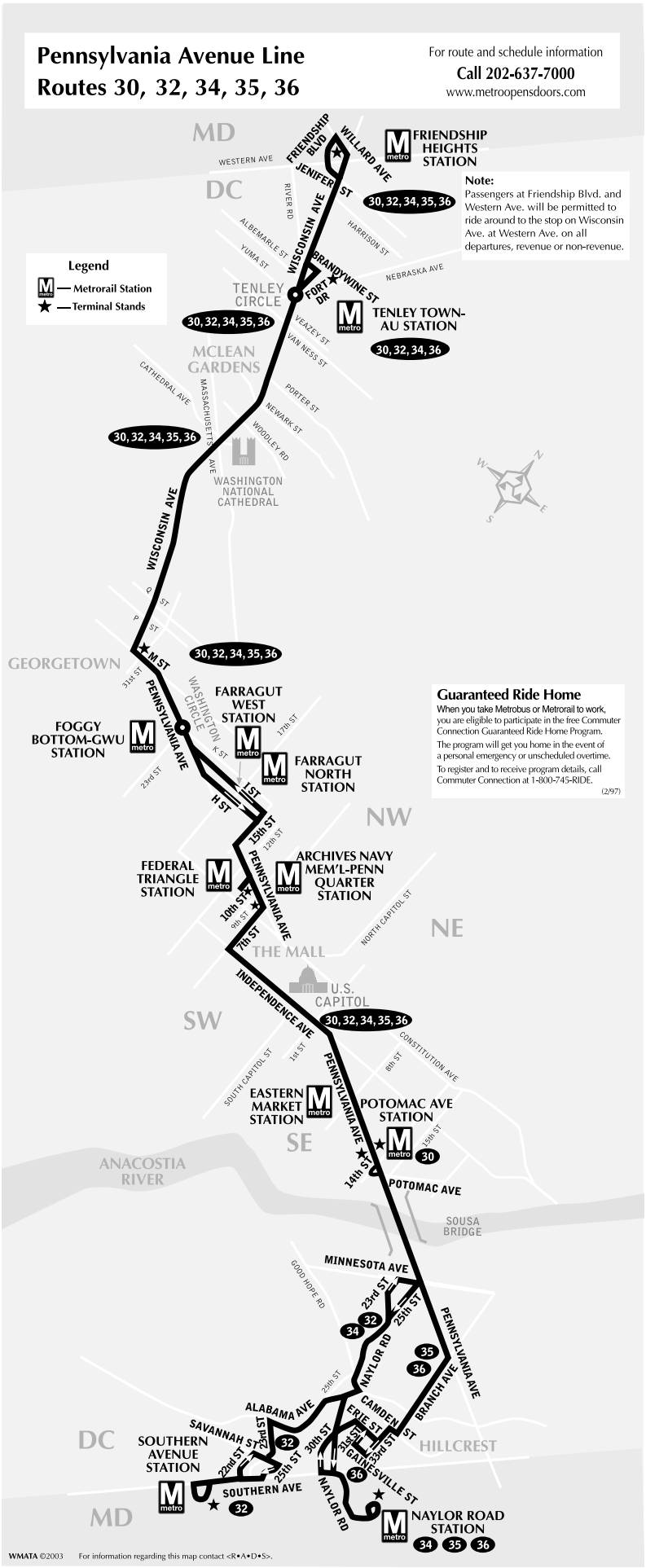
Pennsylvania Avenue Line
Routes 30, 32, 34, 35, 36
For route and schedule information
Call 202-637-7000
www.metroopensdoors.com
Note:
Passengers at Friendship Blvd. and Western Ave. will be permitted to ride around to the stop on Wisconsin Ave. at Western Ave. on all departures, revenue or non-revenue.
Legend
Metrorail Station
Terminal Stands
Guaranteed Ride Home
When you take Metrobus or Metrorail to work, you are eligible to participate in the free Commuter Connection Guaranteed Ride Home Program.
The program will get you home in the event of a personal emergency or unscheduled overtime.
To register and to receive program details, call Commuter Connection at 1-800-745-RIDE.
(2/97)
MD
DC
NW
NE
SW
SE
GEORGETOWN
MCLEAN GARDENS
TENLEY CIRCLE
THE MALL
ANACOSTIA RIVER
HILLCREST
FRIENDSHIP HEIGHTS STATION
TENLEY TOWN-AU STATION
WASHINGTON NATIONAL CATHEDRAL
FOGGY BOTTOM-GWU STATION
FARRAGUT WEST STATION
FARRAGUT NORTH STATION
FEDERAL TRIANGLE STATION
ARCHIVES NAVY MEM'L-PENN QUARTER STATION
U.S. CAPITOL
EASTERN MARKET STATION
POTOMAC AVE STATION
SOUTHERN AVENUE STATION
NAYLOR ROAD STATION
WESTERN AVE
FRIENDSHIP BLVD
WILLARD AVE
JENIFER ST
WISCONSIN AVE
RIVER RD
ALBEMARLE ST
YUMA ST
HARRISON ST
NEBRASKA AVE
BRANDYWINE ST
FORT DR
VEAZEY ST
VAN NESS ST
CATHEDRAL AVE
MASSACHUSETTS AVE
PORTER ST
NEWARK ST
WOODLEY RD
O ST
P ST
M ST
31st ST
PENNSYLVANIA AVE
WASHINGTON CIRCLE
K ST
17th ST
23rd ST
I ST
H ST
15th ST
12th ST
10th ST
9th ST
7th ST
NORTH CAPITOL ST
INDEPENDENCE AVE
1st ST
SOUTH CAPITOL ST
CONSTITUTION AVE
8th ST
14th ST
POTOMAC AVE
SOUSA BRIDGE
MINNESOTA AVE
GOOD HOPE RD
23rd ST
25th ST
NAYLOR RD
BRANCH AVE
ALABAMA AVE
CAMDEN ST
ERIE ST
GAINESVILLE ST
SAVANNAH ST
22nd ST
30th ST
33rd ST
30, 32, 34, 35, 36
30, 32, 34, 36
32
34
35
36
30
WMATA ©2003
For information regarding this map contact <R•A•D•S>.

30,32,34,35,36

Pennsylvania Avenue Line - Weekday

Weekday Eastbound —
Entre semana con dirección al este

Route Number		Friendship Heights M	Wisconsin Ave. & Albemarle St. NW (Tenleytown-AU) M	Wisconsin & Cathedral Aves. NW (Massachusetts Ave.)	M St. & Wisconsin Ave. NW (Georgetown)	H St. & Jackson Pl. NW (Lafayette Square)	Pennsylvania Ave. & 7th St. NW (ARCHIVES-Navy Mem'l) M	Pennsylvania Ave. & 8th St. SE (Eastern Market) M	Pennsylvania & Potomac Aves. SE (Potomac Ave) M	Naylor Rd. & Alabama Ave. SE	Pennsylvania & Branch Aves. SE	31st & Gainesville Sts. SE (Hillcrest)	NAYLOR ROAD M	SOUTHERN AVE M
AM Service — Servicio matutino														
♿	**32**	4:16	4:22	4:26	4:33	4:39	4:47	4:55	4:58	5:05	-	-	-	5:14
♿	**35**	4:47	4:53	4:57	5:04	5:10	5:18	5:26	5:29	-	5:35	-	5:43	-
♿	**34**	5:03	5:09	5:13	5:20	5:26	5:34	5:42	5:45	5:52	-	-	5:58	-
♿	**32**	5:13	5:19	5:23	5:30	5:36	5:44	5:52	5:55	6:02	-	-	-	6:11
	35	5:22	5:27	5:32	5:41	5:48	5:55	6:05	6:08	-	6:14	-	6:22	-
♿	**34**	5:33	5:38	5:43	5:52	5:59	6:06	6:16	6:19	6:26	-	-	6:32	-
	35	-	-	-	-	-	-	-	6:24	-	6:30	-	6:38	-
♿	**32**	5:42	5:47	5:52	6:01	6:08	6:15	6:25	6:28	6:35	-	-	-	6:44
♿	**35**	5:52	5:58	6:03	6:11	6:19	6:26	6:36	6:39	-	6:45	-	6:54	-
♿	**32**	-	-	-	-	-	-	-	6:45	6:55	-	-	-	7:07
♿	**34**	5:59	6:06	6:13	6:22	6:31	6:39	6:50	6:54	7:02	-	-	7:08	-
	35	-	-	-	-	-	-	-	6:56	-	7:04	-	7:14	-
	32	6:06	6:12	6:21	6:31	6:43	6:52	7:02	7:05	7:15	-	-	-	7:27
♿	**35**	6:16	6:22	6:31	6:41	6:53	7:02	7:12	7:15	-	7:23	-	7:33	-
	32	-	-	-	-	-	-	-	7:20	7:30	-	-	-	7:42
	34	6:26	6:32	6:41	6:51	7:03	7:12	7:22	7:25	7:35	-	-	7:41	-
	35	-	-	-	-	-	-	-	7:28	-	7:36	-	7:46	-
♿	**32**	6:34	6:40	6:49	6:59	7:11	7:20	7:30	7:33	7:43	-	-	-	7:55
♿	**35**	6:41	6:47	6:56	7:06	7:18	7:27	7:37	7:40	-	7:48	-	7:58	-
♿	**34**	6:49	6:55	7:04	7:14	7:26	7:35	7:45	7:48	7:58	-	-	8:04	-
♿	**32**	6:57	7:03	7:12	7:22	7:34	7:43	7:53	7:56	8:06	-	-	-	8:18
♿	**30/**	-	●7:09	7:18	7:28	7:40	7:49	-	-	-	-	-	-	-
♿	**35**	7:04	7:12	7:22	7:35	7:47	7:56	8:08	8:11	-	8:19	-	8:30	-
♿	**34**	7:10	7:18	7:28	7:41	7:53	8:02	8:14	8:17	8:26	-	-	8:32	-
♿	**32**	7:16	7:24	7:34	7:47	7:59	8:08	8:20	8:23	8:32	-	-	-	8:42
♿	**35**	7:22	7:30	7:40	7:53	8:05	8:14	8:26	8:29	-	8:37	-	8:48	-
	30/	7:28	7:36	7:46	7:59	8:11	8:20	-	-	-	-	-	-	-
♿	**34**	7:33	7:41	7:51	8:04	8:16	8:25	8:37	8:40	8:49	-	-	8:55	-
♿	**32**	7:38	7:46	7:56	8:09	8:21	8:30	8:42	8:45	8:54	-	-	-	9:04
	30/	7:44	7:52	8:02	8:15	8:27	8:36	-	-	-	-	-	-	-
♿	**35**	7:49	7:57	8:07	8:20	8:32	8:41	8:53	8:56	-	9:04	-	9:15	-
	30/	-	●8:00	8:10	8:23	8:35	8:44	-	-	-	-	-	-	-
	30/	7:55	8:03	8:13	8:26	8:38	8:47	-	-	-	-	-	-	-
♿	**30/**	-	●8:07	8:17	8:30	8:42	8:51	-	-	-	-	-	-	-

♿ *—Trip operates with wheelchair-accessible or lift-equipped bus.*
Los autobuses son accesibles a sillas de ruedas o tienen equipo elevador.

■ *—Trip originates at Fort Dr. & Albermarle St. NW(Tenleytown-AU Station) one minute prior to time shown and operates only when public school is open.*
El recorrido comienza en las calles Fort Dr. y Albermarle St. NW (estación Tenleytown-AU) un minuto antes de la hora indicada y se realiza solamente cuando están abiertas las escuelas públicas.

● *—Trip originates at Fort Dr. & Albemarle St. NW (Tenleytown-AU Station)one minute prior to time shown.*
El recorrido comienza en las calles Fort Dr. y Albemarle St. NW (estación Tenleytown-AU) un minuto antes de la hora indicada.

◆ *—Trip originates at 10th St. & Pennsylvania Ave. NW two minutes prior to Pennsylvania Ave. & 7th St. time shown.*
El recorrido comienza en las calles 10th St. y Pennsylvania Ave. NW dos minutos antes de la hora indicada para las calles Pennsylvania Ave. y 7th St.

% *—Trip originates at Fort Dr. & Albemarle St. NW (Tenleytown-AU station)three minutes prior to time shown.*
El recorrido comienza en las calles Fort Dr. y Albemarle St. NW (estación Tenleytown-AU) tres minutos antes de la hora indicada.

❍ *—Trip operates Friday only, with wheelchair-accessible or lift-equipped bus.*
Los autobuses funcionan solamente el viernes y tienen acceso a sillas de ruedas o tienen equipo elevador.

30,32,34,35,36

Pennsylvania Avenue Line - Weekday

Weekday Eastbound —
Entre semana con dirección al este

Route Number	Friendship Heights Metro	Wisconsin Ave. & Albemarle St. NW (Tenleytown-AU) Metro	Wisconsin & Cathedral Aves. NW (Massachusetts Ave.)	M St. & Wisconsin Ave. NW (Georgetown)	H St. & Jackson Pl. NW (Lafayette Square)	Pennsylvania Ave. & 7th St. NW (ARCHIVES-Navy Mem'l) Metro	Pennsylvania Ave. & 8th St. SE (Eastern Market) Metro	Pennsylvania & Potomac Aves. SE (Potomac Ave) Metro	Naylor Rd. & Alabama Ave. SE	Pennsylvania & Branch Aves. SE	31st & Gainesville Sts. SE (Hillcrest)	SOUTHERN AVE Metro
AM Service — Servicio matutino												
♿ **34**	8:02	8:10	8:20	8:33	8:45	8:54	9:06	9:09	9:18	-	-	9:24	-
♿ **32**	-	●8:14	8:24	8:37	8:49	8:58	9:10	9:13	9:22	-	-	-	9:32
♿ **30/**	8:08	8:17	8:26	8:39	8:51	9:02	-	-	-	-	-	-	-
♿ **35**	8:14	8:23	8:32	8:45	8:57	9:08	9:20	9:23	-	9:31	-	9:41	-
30/	-	■8:26	8:35	8:48	9:00	9:11	-	-	-	-	-	-	-
♿ **34**	8:19	8:28	8:37	8:50	9:02	9:13	9:25	9:28	9:37	-	-	9:43	-
30/	8:25	8:33	8:42	8:54	9:06	9:15	-	-	-	-	-	-	-
♿ **32**	8:30	8:38	8:47	8:59	9:11	9:20	9:33	9:36	9:45	-	-	-	9:55
♿ **30/**	8:36	8:44	8:53	9:05	9:17	9:26	-	-	-	-	-	-	-
♿ **35**	8:41	8:49	8:58	9:10	9:22	9:31	9:44	9:47	-	9:56	-	10:06	-
30/	-	■8:52	9:01	9:13	9:25	9:34	-	-	-	-	-	-	-
30/	8:48	8:56	9:05	9:17	9:29	9:38	-	-	-	-	-	-	-
♿ **34**	8:53	9:01	9:10	9:22	9:34	9:43	9:56	9:59	10:08	-	-	10:15	-
♿ **30/**	-	●9:03	9:12	9:24	9:36	9:45	-	-	-	-	-	-	-
♿ **32**	8:59	9:07	9:16	9:28	9:40	9:49	10:02	10:05	10:14	-	-	-	10:24
30/	9:05	9:13	9:22	9:34	9:46	9:55	-	-	-	-	-	-	-
♿ **35**	9:11	9:19	9:28	9:41	9:53	10:04	10:14	10:17	-	10:26	-	10:35	-
♿ **34**	9:18	9:26	9:35	9:48	10:00	10:11	10:21	10:24	10:33	-	-	10:40	-
♿ **32**	9:25	9:33	9:42	9:55	10:07	10:18	10:28	10:31	10:40	-	-	-	10:51
♿ **35**	9:34	9:42	9:51	10:04	10:16	10:27	10:37	10:40	-	10:49	-	10:58	-
♿ **34**	9:43	9:51	10:00	10:13	10:25	10:36	10:46	10:49	10:58	-	-	11:05	-
♿ **32**	9:52	10:00	10:09	10:22	10:34	10:45	10:55	10:58	11:07	-	-	-	11:18
♿ **35**	10:01	10:09	10:18	10:31	10:43	10:54	11:04	11:07	-	11:16	-	11:25	-
♿ **34**	10:10	10:18	10:27	10:40	10:52	11:03	11:13	11:16	11:25	-	-	11:32	-
♿ **32**	10:18	10:26	10:35	10:48	11:00	11:11	11:21	11:24	11:33	-	-	-	11:44
♿ **35**	10:27	10:35	10:44	10:57	11:09	11:20	11:30	11:33	-	11:42	-	11:51	-
♿ **34**	10:36	10:44	10:53	11:06	11:18	11:29	11:39	11:42	11:51	-	-	11:58	-
♿ **32**	10:45	10:53	11:02	11:15	11:27	11:38	11:48	11:51	12:00	-	-	-	12:11
♿ **36**	10:54	11:02	11:11	11:24	11:36	11:47	11:57	12:00	-	12:09	12:15	12:19	-
♿ **34**	11:03	11:11	11:20	11:33	11:45	11:56	12:06	12:09	12:18	-	-	12:25	-
♿ **32**	11:11	11:19	11:28	11:41	11:53	12:04	12:14	12:17	12:26	-	-	-	12:37
♿ **36**	11:20	11:28	11:37	11:50	12:02	12:13	12:23	12:26	-	12:35	12:41	12:45	-
♿ **34**	11:29	11:37	11:46	11:59	12:11	12:22	12:32	12:35	12:44	-	-	12:51	-
♿ **32**	11:37	11:45	11:54	12:07	12:19	12:30	12:40	12:43	12:52	-	-	-	1:03
♿ **36**	11:46	11:54	12:03	12:16	12:28	12:39	12:49	12:52	-	1:01	1:07	1:11	-
♿ **34**	11:55	12:03	12:12	12:25	12:37	12:48	12:58	1:01	1:10	-	-	1:17	-

♿ *—Trip operates with wheelchair-accessible or lift-equipped bus.*
Los autobuses son accesibles a sillas de ruedas o tienen equipo elevador.

■ *—Trip originates at Fort Dr. & Albermarle St. NW(Tenleytown-AU Station) one minute prior to time shown and operates only when public school is open.*
El recorrido comienza en las calles Fort Dr. y Albermarle St. NW (estación Tenleytown-AU) un minuto antes de la hora indicada y se realiza solamente cuando están abiertas las escuelas públicas.

● *—Trip originates at Fort Dr. & Albemarle St. NW (Tenleytown-AU Station)one minute prior to time shown.*
El recorrido comienza en las calles Fort Dr. y Albemarle St. NW (estación Tenleytown-AU) un minuto antes de la hora indicada.

◆ *—Trip originates at 10th St. & Pennsylvania Ave. NW two minutes prior to Pennsylvania Ave. & 7th St. time shown.*
El recorrido comienza en las calles 10th St. y Pennsylvania Ave. NW dos minutos antes de la hora indicada para las calles Pennsylvania Ave. y 7th St.

% *—Trip originates at Fort Dr. & Albemarle St. NW (Tenleytown-AU station)three minutes prior to time shown.*
El recorrido comienza en las calles Fort Dr. y Albemarle St. NW (estación Tenleytown-AU) tres minutos antes de la hora indicada.

❍ *—Trip operates Friday only, with wheelchair-accessible or lift-equipped bus.*
Los autobuses funcionan solamente el viernes y tienen acceso a sillas de ruedas o tienen equipo elevador.

30,32,34,35,36

Pennsylvania Avenue Line - Weekday

Weekday Eastbound —
Entre semana con dirección al este

Route Number		Friendship Heights Metro	Wisconsin Ave. & Albemarle St. NW (Tenleytown-AU) Metro	Wisconsin & Cathedral Aves. NW (Massachusetts Ave.)	M St. & Wisconsin Ave. NW (Georgetown)	H St. & Jackson Pl. NW (Lafayette Square)	Pennsylvania Ave. & 7th St. NW (ARCHIVES-Navy Mem'l) Metro	Pennsylvania Ave. & 8th St. SE (Eastern Market) Metro	Pennsylvania & Potomac Aves. SE (Potomac Ave) Metro	Naylor Rd. & Alabama Ave. SE	Pennsylvania & Branch Aves. SE	31st & Gainesville Sts. SE (Hillcrest)	NAYLOR ROAD Metro	SOUTHERN AVE Metro
PM Service — Servicio vespertino														
♿	**32**	12:04	12:12	12:21	12:34	12:46	12:57	1:07	1:10	1:19	-	-	-	1:30
♿	**36**	12:13	12:21	12:30	12:43	12:55	1:06	1:16	1:19	-	1:28	1:34	1:38	-
♿	**34**	12:21	12:29	12:38	12:51	1:03	1:14	1:24	1:27	1:36	-	-	1:43	-
♿	**32**	12:30	12:38	12:47	1:00	1:12	1:23	1:33	1:36	1:45	-	-	-	1:56
♿	**36**	12:39	12:47	12:56	1:09	1:21	1:32	1:42	1:45	-	1:54	2:00	2:04	-
♿	**34**	12:48	12:56	1:05	1:18	1:30	1:41	1:51	1:54	2:03	-	-	2:10	-
♿	**32**	12:57	1:05	1:14	1:27	1:39	1:50	2:00	2:03	2:12	-	-	-	2:23
♿	**36**	1:05	1:13	1:22	1:35	1:47	1:58	2:08	2:11	-	2:20	2:26	2:30	-
♿	**34**	1:13	1:21	1:30	1:43	1:55	2:06	2:16	2:19	2:28	-	-	2:35	-
♿	**32**	1:21	1:29	1:38	1:51	2:03	2:14	2:24	2:27	2:36	-	-	-	2:47
♿	**36**	1:29	1:37	1:46	1:59	2:11	2:22	2:32	2:35	-	2:44	2:50	2:54	-
♿	**34**	1:37	1:45	1:54	2:07	2:19	2:30	2:40	2:43	2:52	-	-	2:59	-
♿	**32**	1:44	1:52	2:01	2:13	2:26	2:37	2:49	2:52	3:04	-	-	-	3:15
♿	**36**	1:51	1:59	2:08	2:20	2:33	2:44	2:56	2:59	-	3:08	3:15	3:19	-
♿	**32**	1:58	2:06	2:15	2:27	2:40	2:51	3:03	3:06	3:18	-	-	-	3:29
♿	**34**	2:05	2:13	2:22	2:34	2:47	2:58	3:10	3:13	3:25	-	-	3:33	-
♿	**32**	-	-	-	-	-	◆3:04	3:16	3:19	3:31	-	-	-	3:42
♿	**36**	2:16	2:24	2:33	2:45	2:58	3:09	3:21	3:24	-	3:33	3:40	3:44	-
♿	**32**	-	-	-	-	-	◆3:15	3:27	3:30	3:42	-	-	-	3:53
♿	**34**	2:26	2:34	2:43	2:55	3:08	3:19	3:31	3:34	3:46	-	-	3:54	-
♿	**32**	2:31	2:39	2:48	3:00	3:13	3:24	3:36	3:39	3:51	-	-	-	4:02
♿	**36**	-	-	-	-	-	◆3:31	3:43	3:46	-	3:55	4:02	4:06	-
	34	2:41	2:49	2:58	3:10	3:23	3:34	3:46	3:49	4:01	-	-	4:09	-
	32	-	2:54	3:03	3:15	3:28	3:39	3:51	3:54	4:06	-	-	-	4:17
♿	**34**	2:50	2:58	3:07	3:19	3:32	3:43	3:55	3:58	4:10	-	-	4:18	-
	36	-	-	-	-	-	◆3:50	4:02	4:05	-	4:14	4:21	4:25	-
♿	**32**	-	●3:07	3:16	3:28	3:41	3:52	4:04	4:07	4:19	-	-	-	4:30
♿	**34**	-	-	-	-	-	◆3:59	4:11	4:14	4:26	-	-	4:34	-
	32	3:01	3:11	3:21	3:35	3:49	4:02	4:15	4:18	4:31	-	-	-	4:43
	36	-	%3:16	3:26	3:40	3:54	4:07	4:20	4:23	-	4:34	4:42	4:46	-
♿	**34**	3:10	3:20	3:30	3:44	3:58	4:11	4:24	4:27	4:40	-	-	4:49	-
♿	**32**	-	%3:25	3:35	3:49	4:03	4:16	4:29	4:32	4:45	-	-	-	4:57
♿	**36**	3:19	3:29	3:39	3:53	4:07	4:20	4:33	4:36	-	4:47	4:55	4:59	-
♿	**32**	-	%3:34	3:44	3:58	4:12	4:25	4:38	4:41	4:54	-	-	-	5:06

♿ *— Trip operates with wheelchair-accessible or lift-equipped bus.*
Los autobuses son accesibles a sillas de ruedas o tienen equipo elevador.

■ *—Trip originates at Fort Dr. & Albermarle St. NW(Tenleytown-AU Station) one minute prior to time shown and operates only when public school is open.*
El recorrido comienza en las calles Fort Dr. y Albermarle St. NW (estación Tenleytown-AU) un minuto antes de la hora indicada y se realiza solamente cuando están abiertas las escuelas públicas.

● *—Trip originates at Fort Dr. & Albemarle St. NW (Tenleytown-AU Station)one minute prior to time shown.*
El recorrido comienza en las calles Fort Dr. y Albemarle St. NW (estación Tenleytown-AU) un minuto antes de la hora indicada.

◆ *—Trip originates at 10th St. & Pennsylvania Ave. NW two minutes prior to Pennsylvania Ave. & 7th St. time shown.*
El recorrido comienza en las calles 10th St. y Pennsylvania Ave. NW dos minutos antes de la hora indicada para las calles Pennsylvania Ave. y 7th St.

% *—Trip originates at Fort Dr. & Albemarle St. NW (Tenleytown-AU station)three minutes prior to time shown.*
El recorrido comienza en las calles Fort Dr. y Albemarle St. NW (estación Tenleytown-AU) tres minutos antes de la hora indicada.

❍ *—Trip operates Friday only, with wheelchair-accessible or lift-equipped bus.*
Los autobuses funcionan solamente el viernes y tienen acceso a sillas de ruedas o tienen equipo elevador.

30,32,34,35,36

Pennsylvania Avenue Line - Weekday

Weekday Eastbound —
Entre semana con dirección al este

	Route Number	Friendship Heights Metro	Wisconsin Ave. & Albemarle St. NW (Tenleytown-AU) Metro	Wisconsin & Cathedral Aves. NW (Massachusetts Ave.)	M St. & Wisconsin Ave. NW (Georgetown)	H St. & Jackson Pl. NW (Lafayette Square)	Pennsylvania Ave. & 7th St. NW (ARCHIVES-Navy Mem'l) Metro	Pennsylvania Ave. & 8th St. SE (Eastern Market) Metro	Pennsylvania & Potomac Aves. SE (Potomac Ave) Metro	Naylor Rd. & Alabama Ave. SE	Pennsylvania & Branch Aves. SE	31st & Gainesville Sts. SE (Hillcrest)	NAYLOR ROAD Metro	SOUTHERN AVE Metro
♿	**34**	3:28	3:38	3:48	4:02	4:16	4:29	4:42	4:45	4:58	-	-	5:07	-
	32	-	%3:43	3:54	4:07	4:21	4:34	4:46	4:51	5:04	-	-	-	5:16
♿	**36**	3:38	3:48	3:59	4:12	4:26	4:39	4:51	4:56	-	5:09	5:17	5:21	-
	34	-	%3:52	4:03	4:16	4:30	4:43	4:55	5:00	5:13	-	-	5:23	-
♿	**32**	3:46	3:56	4:07	4:20	4:34	4:47	4:59	5:04	5:17	-	-	-	5:29
♿	**36**	-	%4:00	4:11	4:24	4:38	4:51	5:03	5:08	-	5:21	5:29	5:33	-
♿	**32**	3:54	4:04	4:15	4:28	4:42	4:55	5:07	5:12	5:25	-	-	-	5:37
♿	**34**	-	%4:08	4:19	4:32	4:46	4:59	5:11	5:16	5:29	-	-	5:39	-
♿	**32**	4:02	4:12	4:23	4:36	4:50	5:03	5:15	5:20	5:33	-	-	-	5:45
	36	-	%4:16	4:27	4:40	4:54	5:07	5:19	5:24	-	5:37	5:45	5:49	-
	34	-	-	-	-	-	◆5:12	5:24	5:28	5:41	-	-	5:52	-
♿	**32**	4:11	4:21	4:32	4:46	5:02	5:16	5:28	5:32	5:45	-	-	-	5:57
	36	-	%4:25	4:36	4:50	5:06	5:20	5:32	5:36	-	5:49	5:57	6:01	-
♿	**34**	4:19	4:29	4:40	4:54	5:10	5:24	5:36	5:40	5:53	-	-	6:04	-
♿	**32**	-	%4:34	4:45	4:59	5:15	5:29	5:41	5:45	5:58	-	-	-	6:10
	36	4:28	4:38	4:49	5:03	5:19	5:33	5:45	5:49	-	6:02	6:10	6:14	-
	34	-	%4:43	4:54	5:08	5:24	5:38	5:50	5:54	6:07	-	-	6:18	-
♿	**32**	4:38	4:48	4:59	5:13	5:29	5:43	5:55	5:59	6:12	-	-	-	6:24
	36	-	%4:53	5:04	5:18	5:34	5:48	6:00	6:04	-	6:17	6:25	6:29	-
♿	**34**	4:47	4:57	5:08	5:22	5:38	5:52	6:04	6:08	6:21	-	-	6:32	-
♿	**32**	-	%5:02	5:13	5:27	5:43	5:57	6:09	6:13	6:26	-	-	-	6:38
♿	**36**	4:59	5:09	5:20	5:34	5:51	6:02	6:15	6:18	-	6:28	6:36	6:40	-
♿	**34**	5:06	5:16	5:27	5:41	5:58	6:09	6:22	6:25	6:36	-	-	6:45	-
♿	**32**	5:14	5:23	5:32	5:45	6:02	6:15	6:27	6:31	6:43	-	-	-	6:55
♿	**36**	5:22	5:31	5:40	5:53	6:10	6:23	6:35	6:39	-	6:48	6:54	6:59	-
♿	**34**	5:30	5:39	5:48	6:01	6:18	6:31	6:43	6:47	6:59	-	-	7:08	-
♿	**32**	5:38	5:47	5:56	6:09	6:26	6:39	6:51	6:55	7:07	-	-	-	7:19
♿	**36**	5:46	5:55	6:04	6:17	6:34	6:47	6:59	7:03	-	7:12	7:18	7:23	-
♿	**34**	5:55	6:04	6:13	6:26	6:43	6:56	7:08	7:12	7:24	-	-	7:33	-
♿	**32**	6:05	6:14	6:23	6:36	6:53	7:06	7:18	7:22	7:34	-	-	-	7:46
	36	6:15	6:24	6:33	6:46	7:03	7:16	7:28	7:32	-	7:41	7:47	7:52	-
♿	**34**	6:29	6:38	6:48	7:00	7:11	7:20	7:29	7:32	7:41	-	-	7:50	-
♿	**32**	6:39	6:48	6:58	7:10	7:21	7:30	7:39	7:42	7:51	-	-	-	8:04
♿	**36**	6:49	6:58	7:08	7:20	7:31	7:40	7:49	7:52	-	8:00	8:06	8:10	-

♿ — *Trip operates with wheelchair-accessible or lift-equipped bus.*
Los autobuses son accesibles a sillas de ruedas o tienen equipo elevador.

■ —*Trip originates at Fort Dr. & Albermarle St. NW(Tenleytown-AU Station) one minute prior to time shown and operates only when public school is open.*
El recorrido comienza en las calles Fort Dr. y Albermarle St. NW (estación Tenleytown-AU) un minuto antes de la hora indicada y se realiza solamente cuando están abiertas las escuelas públicas.

● —*Trip originates at Fort Dr. & Albemarle St. NW (Tenleytown-AU Station)one minute prior to time shown.*
El recorrido comienza en las calles Fort Dr. y Albemarle St. NW (estación Tenleytown-AU) un minuto antes de la hora indicada.

◆ —*Trip originates at 10th St. & Pennsylvania Ave. NW two minutes prior to Pennsylvania Ave. & 7th St. time shown.*
El recorrido comienza en las calles 10th St. y Pennsylvania Ave. NW dos minutos antes de la hora indicada para las calles Pennsylvania Ave. y 7th St.

% —*Trip originates at Fort Dr. & Albemarle St. NW (Tenleytown-AU station)three minutes prior to time shown.*
El recorrido comienza en las calles Fort Dr. y Albemarle St. NW (estación Tenleytown-AU) tres minutos antes de la hora indicada.

❍ —*Trip operates Friday only, with wheelchair-accessible or lift-equipped bus.*
Los autobuses funcionan solamente el viernes y tienen acceso a sillas de ruedas o tienen equipo elevador.

30,32,34,35,36

Pennsylvania Avenue Line - Weekday

Weekday Eastbound —
Entre semana con dirección al este

Route Number		Friendship Heights Ⓜ	Wisconsin Ave. & Albemarle St. NW (Tenleytown-AU) Ⓜ	Wisconsin & Cathedral Aves. NW (Massachusetts Ave.)	M St. & Wisconsin Ave. NW (Georgetown)	H St. & Jackson Pl. NW (Lafayette Square)	Pennsylvania Ave. & 7th St. NW (ARCHIVES-Navy Mem'l) Ⓜ	Pennsylvania Ave. & 8th St. SE (Eastern Market) Ⓜ	Pennsylvania & Potomac Aves. SE (Potomac Ave) Ⓜ	Naylor Rd. & Alabama Ave. SE	Pennsylvania & Branch Aves. SE	31st & Gainesville Sts. SE (Hillcrest)	NAYLOR ROAD Ⓜ	SOUTHERN AVE Ⓜ
PM Service — Servicio vespertino														
♿	**34**	6:59	7:08	7:18	7:30	7:41	7:50	7:59	8:02	8:11	-	-	8:20	-
♿	**32**	7:09	7:18	7:28	7:40	7:51	8:00	8:09	8:12	8:21	-	-	-	8:34
♿	**36**	7:19	7:28	7:38	7:50	8:01	8:10	8:19	8:22	-	8:30	8:36	8:40	-
♿	**34**	7:31	7:40	7:50	8:02	8:13	8:22	8:31	8:34	8:43	-	-	8:52	-
♿	**32**	7:43	7:52	8:02	8:14	8:25	8:34	8:43	8:46	8:55	-	-	-	9:08
♿	**36**	8:00	8:07	8:15	8:26	8:37	8:45	8:54	8:57	-	9:05	9:11	9:15	-
♿	**34**	8:15	8:22	8:30	8:41	8:52	9:00	9:09	9:12	9:22	-	-	9:28	-
♿	**32**	8:30	8:37	8:45	8:56	9:07	9:15	9:24	9:27	9:37	-	-	-	9:48
♿	**36**	8:50	8:57	9:05	9:14	9:25	9:33	9:41	9:44	-	9:52	9:58	10:02	-
♿	**34**	9:10	9:17	9:25	9:34	9:45	9:53	10:01	10:04	10:13	-	-	10:19	-
♿	**32**	9:30	9:37	9:45	9:54	10:05	10:13	10:21	10:24	10:33	-	-	-	10:43
♿	**36**	9:50	9:57	10:05	10:14	10:25	10:33	10:41	10:44	-	10:52	10:58	11:02	-
♿	**34**	10:10	10:17	10:25	10:34	10:45	10:53	11:01	11:04	11:13	-	-	11:19	-
♿	**32**	10:30	10:37	10:45	10:54	11:05	11:13	11:21	11:24	11:33	-	-	-	11:43
♿	**36**	11:00	11:07	11:15	11:24	11:35	11:43	11:51	11:54	-	12:02	12:08	12:12	-
♿	**32**	11:30	11:36	11:43	11:51	12:01	12:08	12:15	12:18	12:25	-	-	-	12:33
After Midnight Service — Servicio después de la medianoche														
♿	**36**	12:07	12:13	12:20	12:28	12:38	12:45	12:52	12:55	-	1:03	1:09	1:13	-
♿	**32**	12:45	12:50	12:54	1:02	1:12	1:17	1:22	1:25	1:32	-	-	-	1:39
♿	**36**	1:20	1:25	1:28	1:35	1:43	1:48	1:53	1:56	-	2:03	2:09	2:13	-
♿	**32**	1:50	1:55	1:58	2:05	2:13	2:18	2:23	2:26	2:32	-	-	-	2:40
❍	**30**	2:27	2:32	2:35	2:42	2:50	2:55	3:00	3:03	-	-	-	-	-

♿ *— Trip operates with wheelchair-accessible or lift-equipped bus.*
Los autobuses son accesibles a sillas de ruedas o tienen equipo elevador.

■ *—Trip originates at Fort Dr. & Albermarle St. NW(Tenleytown-AU Station) one minute prior to time shown and operates only when public school is open.*
El recorrido comienza en las calles Fort Dr. y Albermarle St. NW (estación Tenleytown-AU) un minuto antes de la hora indicada y se realiza solamente cuando están abiertas las escuelas públicas.

● *—Trip originates at Fort Dr. & Albemarle St. NW (Tenleytown-AU Station)one minute prior to time shown.*
El recorrido comienza en las calles Fort Dr. y Albemarle St. NW (estación Tenleytown-AU) un minuto antes de la hora indicada.

◆ *—Trip originates at 10th St. & Pennsylvania Ave. NW two minutes prior to Pennsylvania Ave. & 7th St. time shown.*
El recorrido comienza en las calles 10th St. y Pennsylvania Ave. NW dos minutos antes de la hora indicada para las calles Pennsylvania Ave. y 7th St.

% *—Trip originates at Fort Dr. & Albemarle St. NW (Tenleytown-AU station)three minutes prior to time shown.*
El recorrido comienza en las calles Fort Dr. y Albemarle St. NW (estación Tenleytown-AU) tres minutos antes de la hora indicada.

❍ *—Trip operates Friday only, with wheelchair-accessible or lift-equipped bus.*
Los autobuses funcionan solamente el viernes y tienen acceso a sillas de ruedas o tienen equipo elevador.

30,32,34,35,36

Pennsylvania Avenue Line - Weekday

Weekday Westbound —
Entre semana con dirección al oeste

Route Number		Southern Ave Metro	Naylor Road Metro	31st & Gainesville Sts. SE (Hillcrest)	Naylor & Good Hope Rds. SE	Pennsylvania & Branch Aves. SE	Pennsylvania & Potomac Aves. SE (Potomac Ave) Metro	Pennsylvania Ave. & 8th St. SE (Eastern Market) Metro	Pennsylvania Ave. & 7th St. NW (Archives-Navy Mem'l) Metro	I & 17th Sts. NW (Farragut N&W) Metro	M & 31st Sts. NW (GEORGETOWN)	Wisconsin & Cathedral Aves. NW (Massachusetts Ave.)	Wisconsin Ave. & Albemarle St. NW (TENLEYTOWN-AU) Metro	Jenifer & 44th Sts. NW	FRIENDSHIP HEIGHTS Metro
AM Service — Servicio matutino															
♿	**34**	-	4:22	-	4:29	-	4:37	4:40	4:48	4:57	5:05	5:12	5:17	5:19	5:21
♿	**32**	4:31	-	-	4:41	-	4:49	4:52	5:00	5:09	5:17	5:24	5:29	5:31	5:33
♿	**34**	-	4:46	-	4:53	-	5:01	5:04	5:12	5:21	5:29	5:36	5:41	5:43	5:45
♿	**32**	4:53	-	-	5:03	-	5:11	5:14	5:22	5:31	5:39	5:46	5:51	5:53	5:55
♿	**36**	-	5:03	5:10	-	5:15	5:21	5:24	5:32	5:41	5:49	5:56	6:01	6:03	6:05
	34	-	5:15	-	5:22	-	5:30	5:33	5:41	5:50	5:58	6:05	6:10	6:12	6:14
♿	**32**	5:20	-	-	5:30	-	5:38	5:41	5:49	5:58	6:06	6:13	6:18	6:20	6:22
♿	**36**	-	5:24	5:31	-	5:38	5:44	5:47	5:56	6:05	6:14	6:23	6:29	6:31	6:34
♿	**34**	-	5:33	-	5:41	-	5:51	5:54	6:03	6:12	6:21	6:30	6:36	6:38	6:41
♿	**32**	5:36	-	-	5:47	-	5:57	6:00	6:09	6:18	6:27	6:36	6:42	6:44	6:47
♿	**36**	-	5:43	5:50	-	5:57	6:03	6:06	6:15	6:24	6:33	6:42	6:48	6:50	6:53
♿	**34**	-	5:51	-	5:59	-	6:09	6:12	6:21	6:30	6:39	6:48	6:54	6:56	6:59
♿	**32/**	5:54	-	-	6:05	-	6:15	6:18	6:27	6:36	6:45	6:54	●7:00	-	-
♿	**34**	-	6:01	-	6:11	-	6:21	6:24	6:33	6:42	6:51	7:00	7:06	7:08	7:11
♿	**36**	-	6:06	6:14	-	6:21	6:27	6:30	6:39	6:48	6:57	7:06	7:12	7:14	7:17
♿	**32**	6:08	-	-	6:19	-	6:31	6:34	6:44	6:54	7:04	7:13	7:20	7:23	7:26
	34	-	6:15	-	6:25	-	6:37	6:40	6:50	7:00	7:10	7:19	7:26	7:29	7:32
♿	**32/**	6:19	-	-	6:30	-	6:42	6:45	6:55	7:05	▼7:15	-	-	-	-
♿	**36**	-	6:22	6:31	-	6:39	6:46	6:49	6:59	7:09	7:19	7:28	7:35	7:38	7:41
	34	-	6:28	-	6:38	-	6:50	6:53	7:03	7:13	7:23	7:32	7:39	7:42	7:45
	32/	6:31	-	-	6:42	-	6:54	6:57	7:07	7:17	7:27	7:36	●7:43	-	-
♿	**34**	-	6:36	-	6:46	-	6:58	7:01	7:11	7:21	7:31	7:40	7:47	7:50	7:53
♿	**30**	-	-	-	-	-	7:01	7:04	7:16	7:26	7:38	7:49	7:56	8:00	8:03
♿	**36**	-	6:39	6:49	-	6:57	7:05	7:08	7:20	7:32	7:44	7:57	8:04	8:08	8:11
♿	**32/**	6:43	-	-	6:54	-	7:08	7:11	7:23	7:35	7:47	8:00	●8:07	-	
	34	-	6:48	-	6:58	-	7:12	7:15	7:27	7:39	7:51	8:04	8:11	8:15	8:18
♿	**32**	6:51	-	-	7:02	-	7:16	7:19	7:31	7:43	7:55	8:08	8:15	8:19	8:22
	36/	-	6:54	7:04	-	7:12	7:20	7:23	7:35	7:47	▼7:59	-	-	-	-
♿	**34**	-	7:00	-	7:10	-	7:24	7:27	7:39	7:51	8:03	8:16	8:23	8:27	8:30
♿	**32**	7:02	-	-	7:13	-	7:27	7:30	7:42	7:54	8:06	8:19	8:26	8:30	8:33
	34/	-	7:07	-	7:17	-	7:31	7:34	7:46	7:58	▼8:10	-	-	-	-
	36	-	7:08	7:18	-	7:26	7:34	7:37	7:49	8:01	8:13	8:26	8:33	8:37	8:40
♿	**32**	7:12	-	-	7:23	-	7:37	7:40	7:52	8:04	8:16	8:29	8:36	8:40	8:43
♿	**34**	-	7:16	-	7:26	-	7:40	7:43	7:55	8:07	8:19	8:32	8:39	8:43	8:46
♿	**32**	7:19	-	-	7:30	-	7:44	7:47	7:59	8:11	8:23	8:36	8:43	8:47	8:50
	36/	-	7:21	7:31	-	7:39	7:47	7:50	8:02	8:14	▼8:26	-	-	-	-
	34	-	7:26	-	7:36	-	7:50	7:53	8:05	8:17	8:29	8:42	8:49	8:53	8:56
	32/	7:28	-	-	7:39	-	7:53	7:56	8:08	8:20	▼8:32	-	-	-	-
♿	**34**	-	7:32	-	7:42	-	7:56	7:59	8:11	8:23	8:35	8:48	8:55	8:59	9:02
	36/	-	7:33	7:43	-	7:51	7:59	8:02	8:14	8:26	▼8:38	-	-	-	-
	32	7:37	-	-	7:48	-	8:02	8:05	8:17	8:29	8:41	8:54	9:01	9:05	9:08
♿	**34**	-	7:41	-	7:51	-	8:05	8:08	8:20	8:32	8:44	8:57	9:04	9:08	9:11

♿ *—Trip operates with wheelchair-accessible or lift-equipped bus.*
Los autobuses son accesibles a sillas de ruedas o tienen equipo elevador.

▼ *—Passengers may remain on bus as far as Wisconsin Ave. & P St.*
Los pasajeros pueden permanecer en el autobús hasta llegar a las callesWisconsin Ave. y P St.

● *—Trip terminates at Fort Dr. & Albemarle St. NW (Tenleytown-AU station) at time shown.*
El recorrido termina en la intersección de las calles Fort Dr. y Albemarle St. NW (estación Tenleytown-AU) a la hora indicada.

❍ *—Trip operates Friday only, with wheelchair-accessible or lift-equipped bus.*
Los autobuses funcionan solamente el viernes y tienen acceso a sillas de ruedas o tienen equipo elevador.

30,32,34,35,36

Pennsylvania Avenue Line - Weekday

Weekday Westbound —
Entre semana con dirección al oeste

Route Number	Southern Ave Metro	Naylor Road Metro	31st & Gainesville Sts. SE (Hillcrest)	Naylor & Good Hope Rds. SE	Pennsylvania & Branch Aves. SE	Pennsylvania & Potomac Aves. SE (Potomac Ave) Metro	Pennsylvania Ave. & 8th St. SE (Eastern Market) Metro	Pennsylvania Ave. & 7th St. NW (Archives-Navy Mem'l) Metro	I & 17th Sts. NW (Farragut N&W) Metro	M & 31st Sts. NW (GEORGETOWN)	Wisconsin & Cathedral Aves. NW (Massachusetts Ave.)	Wisconsin Ave. & Albemarle St. NW (TENLEYTOWN-AU) Metro	Jenifer & 44th Sts. NW	FRIENDSHIP HEIGHTS Metro
AM Service — Servicio matutino														
32/	7:43	-	-	7:54	-	8:08	8:11	8:23	8:35	▼8:47	-	-	-	-
♿ **36**	-	7:45	7:55	-	8:03	8:11	8:14	8:26	8:38	8:50	9:03	9:10	9:14	9:17
32	7:49	-	-	8:00	-	8:14	8:17	8:29	8:41	8:53	9:06	9:13	9:17	9:20
34/	-	7:53	-	8:03	-	8:17	8:20	8:32	8:44	▼8:56	-	-	-	-
♿ **32**	7:55	-	-	8:06	-	8:20	8:23	8:35	8:47	8:59	9:12	9:19	9:23	9:26
36/	-	7:57	8:07	-	8:15	8:23	8:26	8:38	8:50	▼9:02	-	-	-	-
♿ **34**	-	8:03	-	8:13	-	8:27	8:30	8:42	8:54	9:06	9:19	9:26	9:30	9:33
♿ **32**	8:05	-	-	8:16	-	8:30	8:33	8:45	8:57	9:09	9:22	9:29	9:33	9:36
36/	-	8:08	8:18	-	8:26	8:34	8:37	8:49	9:01	▼9:13	-	-	-	-
♿ **34**	-	8:13	-	8:23	-	8:37	8:40	8:52	9:04	9:16	9:29	9:36	9:40	9:43
32/	8:17	-	-	8:28	-	8:41	8:44	8:56	9:07	▼9:19	-	-	-	-
♿ **36**	-	8:25	8:32	-	8:38	8:45	8:48	9:00	9:11	9:23	9:37	9:45	9:49	9:53
34/	-	8:29	-	8:37	-	8:50	8:53	9:05	9:16	▼9:28	-	-	-	-
♿ **32**	8:32	-	-	8:43	-	8:56	8:59	9:11	9:22	9:34	9:48	9:56	10:00	10:04
♿ **36**	-	8:42	8:49	-	8:55	9:02	9:05	9:17	9:28	9:40	9:54	10:02	10:06	10:10
♿ **34**	-	8:47	-	8:55	-	9:08	9:11	9:23	9:34	9:46	10:00	10:08	10:12	10:16
♿ **32**	8:51	-	-	9:02	-	9:15	9:18	9:30	9:41	9:53	10:07	10:15	10:19	10:23
♿ **36**	-	9:03	9:10	-	9:16	9:23	9:26	9:38	9:49	10:01	10:15	10:23	10:27	10:31
♿ **34**	-	9:10	-	9:18	-	9:31	9:34	9:46	9:57	10:09	10:23	10:31	10:35	10:39
♿ **32**	9:15	-	-	9:26	-	9:39	9:42	9:54	10:05	10:17	10:31	10:39	10:43	10:47
♿ **36**	-	9:27	9:34	-	9:40	9:47	9:50	10:02	10:13	10:25	10:39	10:47	10:51	10:55
♿ **34**	-	9:34	-	9:42	-	9:55	9:58	10:10	10:21	10:33	10:47	10:55	10:59	11:03
♿ **32**	9:40	-	-	9:51	-	10:04	10:07	10:19	10:30	10:42	10:56	11:04	11:08	11:12
♿ **36**	-	9:53	10:00	-	10:06	10:13	10:16	10:28	10:39	10:51	11:05	11:13	11:17	11:21
♿ **34**	-	10:01	-	10:09	-	10:22	10:25	10:37	10:48	11:00	11:14	11:22	11:26	11:30
♿ **32**	10:07	-	-	10:18	-	10:31	10:34	10:46	10:57	11:09	11:23	11:31	11:35	11:39
♿ **36**	-	10:19	10:26	-	10:32	10:39	10:42	10:54	11:05	11:17	11:31	11:39	11:43	11:47
♿ **34**	-	10:27	-	10:35	-	10:48	10:51	11:03	11:14	11:26	11:40	11:48	11:52	11:56
♿ **32**	10:33	-	-	10:44	-	10:57	11:00	11:12	11:23	11:35	11:49	11:57	12:01	12:05
♿ **36**	-	10:46	10:53	-	10:59	11:06	11:09	11:21	11:32	11:44	11:58	12:06	12:10	12:14
♿ **34**	-	10:54	-	11:02	-	11:15	11:18	11:30	11:41	11:53	12:07	12:15	12:19	12:23
♿ **32**	10:59	-	-	11:10	-	11:23	11:26	11:38	11:49	12:01	12:15	12:23	12:27	12:31
♿ **36**	-	11:12	11:19	-	11:25	11:32	11:35	11:47	11:58	12:10	12:24	12:32	12:36	12:40
♿ **34**	-	11:20	-	11:28	-	11:41	11:44	11:56	12:07	12:19	12:33	12:41	12:45	12:49
♿ **32**	11:26	-	-	11:37	-	11:50	11:53	12:05	12:16	12:28	12:42	12:50	12:54	12:58
♿ **36**	-	11:39	11:46	-	11:52	11:59	12:02	12:14	12:25	12:37	12:51	12:59	1:03	1:07
♿ **34**	-	11:46	-	11:54	-	12:07	12:10	12:22	12:33	12:45	12:59	1:07	1:11	1:15
♿ **32**	11:52	-	-	12:03	-	12:16	12:19	12:31	12:42	12:54	1:08	1:16	1:20	1:24

♿ *—Trip operates with wheelchair-accessible or lift-equipped bus.*
Los autobuses son accesibles a sillas de ruedas o tienen equipo elevador.

▼ *—Passengers may remain on bus as far as Wisconsin Ave. & P St.*
Los pasajeros pueden permanecer en el autobús hasta llegar a las callesWisconsin Ave. y P St.

● *—Trip terminates at Fort Dr. & Albemarle St. NW (Tenleytown-AU station) at time shown.*
El recorrido termina en la intersección de las calles Fort Dr. y Albemarle St. NW (estación Tenleytown-AU) a la hora indicada.

❍ *—Trip operates Friday only, with wheelchair-accessible or lift-equipped bus.*
Los autobuses funcionan solamente el viernes y tienen acceso a sillas de ruedas o tienen equipo elevador.

30,32,34,35,36

Pennsylvania Avenue Line - Weekday

Weekday Westbound —
Entre semana con dirección al oeste

Route Number		Southern Ave Metro	Naylor Road Metro	31st & Gainesville Sts. SE (Hillcrest)	Naylor & Good Hope Rds. SE	Pennsylvania & Branch Aves. SE	Pennsylvania & Potomac Aves. SE (Potomac Ave) Metro	Pennsylvania Ave. & 8th St. SE (Eastern Market) Metro	Pennsylvania Ave. & 7th St. NW (Archives-Navy Mem'l) Metro	I & 17th Sts. NW (Farragut N&W) Metro	M & 31st Sts. NW (GEORGETOWN)	Wisconsin & Cathedral Aves. NW (Massachusetts Ave.)	Wisconsin Ave. & Albemarle St. NW (TENLEYTOWN-AU) Metro	Jenifer & 44th Sts. NW	FRIENDSHIP HEIGHTS Metro
PM Service — Servicio vespertino															
♿	**35**	-	12:09	-	-	12:18	12:25	12:28	12:40	12:51	1:03	1:17	1:25	1:29	1:33
♿	**34**	-	12:13	-	12:21	-	12:34	12:37	12:49	1:00	1:12	1:26	1:34	1:38	1:42
♿	**32**	12:19	-	-	12:30	-	12:43	12:46	12:58	1:09	1:21	1:35	1:43	1:47	1:51
♿	**35**	-	12:35	-	-	12:44	12:51	12:54	1:06	1:17	1:29	1:43	1:51	1:55	1:59
♿	**34**	-	12:39	-	12:47	-	1:00	1:03	1:15	1:26	1:38	1:52	2:00	2:04	2:08
♿	**32**	12:45	-	-	12:56	-	1:09	1:12	1:24	1:35	1:47	2:01	2:09	2:13	2:17
♿	**35**	-	1:02	-	-	1:11	1:18	1:21	1:33	1:44	1:56	2:10	2:18	2:22	2:26
♿	**34**	-	1:06	-	1:14	-	1:27	1:30	1:42	1:53	2:05	2:19	2:27	2:31	2:35
♿	**32**	1:11	-	-	1:22	-	1:35	1:38	1:50	2:01	2:13	2:27	2:35	2:39	2:43
♿	**35**	-	1:28	-	-	1:37	1:44	1:47	1:59	2:10	2:22	2:36	2:44	2:48	2:52
♿	**34**	-	1:32	-	1:40	-	1:53	1:56	2:08	2:19	2:31	2:45	2:53	2:57	3:01
♿	**32**	1:38	-	-	1:49	-	2:02	2:05	2:17	2:28	2:40	2:54	3:02	3:06	3:10
♿	**35**	-	1:55	-	-	2:04	2:11	2:14	2:26	2:37	2:49	3:03	3:11	3:15	3:19
♿	**34**	-	1:58	-	2:06	-	2:19	2:22	2:34	2:45	2:57	3:11	3:19	3:23	3:27
♿	**30**	-	-	-	-	-	2:26	2:29	2:41	2:52	3:04	3:18	3:26	3:30	3:34
♿	**32**	2:07	-	-	2:18	-	2:31	2:34	2:46	2:57	3:09	3:23	3:31	3:35	3:39
♿	**35**	-	2:22	-	-	2:31	2:38	2:41	2:53	3:04	3:16	3:30	3:38	3:42	3:46
♿	**34**	-	2:25	-	2:33	-	2:46	2:49	3:01	3:12	3:24	3:38	3:46	3:50	3:54
♿	**32**	2:31	-	-	2:42	-	2:55	2:58	3:10	3:21	3:33	3:47	3:55	3:59	4:03
♿	**35**	-	2:48	-	-	2:57	3:04	3:07	3:19	3:30	3:42	3:56	4:04	4:08	4:12
♿	**34**	-	2:52	-	3:00	-	3:11	3:14	3:28	3:40	3:51	4:06	4:14	4:18	4:22
♿	**32**	2:58	-	-	3:09	-	3:20	3:23	3:37	3:49	4:00	4:15	4:23	4:27	4:31
♿	**35**	-	3:12	-	-	3:21	3:29	3:32	3:46	3:58	4:09	4:24	4:32	4:36	4:40
♿	**34**	-	3:19	-	3:27	-	3:38	3:41	3:55	4:07	4:18	4:33	4:41	4:45	4:49
♿	**32**	3:25	-	-	3:36	-	3:47	3:50	4:04	4:16	4:27	4:42	4:50	4:54	4:58
♿	**35**	-	3:38	-	-	3:47	3:55	3:58	4:12	4:24	4:35	4:50	4:58	5:02	5:06
♿	**34**	-	3:44	-	3:52	-	4:03	4:06	4:20	4:32	4:43	4:58	5:06	5:10	5:14
♿	**32**	3:49	-	-	4:00	-	4:11	4:14	4:28	4:40	4:51	5:06	5:14	5:18	5:22
♿	**35**	-	4:00	-	-	4:10	4:18	4:21	4:35	4:47	5:00	5:16	5:24	5:28	5:32
♿	**34**	-	4:06	-	4:14	-	4:25	4:28	4:42	4:54	5:07	5:23	5:31	5:35	5:39
♿	**32**	4:10	-	-	4:21	-	4:32	4:35	4:49	5:01	5:14	5:30	5:38	5:42	5:46
	35	-	4:20	-	-	4:30	4:38	4:41	4:55	5:07	5:20	5:36	5:44	5:48	5:52
♿	**34**	-	4:24	-	4:32	-	4:43	4:46	5:00	5:12	5:25	5:41	5:49	5:53	5:57
	32	4:27	-	-	4:38	-	4:49	4:52	5:06	5:18	5:31	5:47	5:55	5:59	6:03
	35	-	4:36	-	-	4:46	4:54	4:57	5:11	5:23	5:36	5:52	6:00	6:04	6:08
♿	**34**	-	4:41	-	4:49	-	5:00	5:03	5:17	5:29	5:42	5:58	6:06	6:10	6:14
♿	**32**	4:43	-	-	4:54	-	5:05	5:08	5:22	5:34	5:47	6:03	6:11	6:15	6:19
	35	-	4:53	-	-	5:03	5:11	5:14	5:28	5:40	5:53	6:09	6:17	6:21	6:25
♿	**34**	-	4:57	-	5:05	-	5:16	5:19	5:33	5:45	5:58	6:14	6:22	6:26	6:30
	32	5:00	-	-	5:11	-	5:22	5:25	5:39	5:51	6:04	6:20	6:28	6:32	6:36
♿	**35**	-	5:09	-	-	5:19	5:27	5:30	5:44	5:56	6:09	6:25	6:33	6:37	6:41
♿	**34**	-	5:14	-	5:22	-	5:33	5:36	5:50	6:02	6:15	6:31	6:39	6:43	6:47
♿	**32**	5:17	-	-	5:28	-	5:39	5:42	5:56	6:08	6:21	6:37	6:45	6:49	6:53
	35	-	5:33	-	-	5:43	5:50	5:53	6:04	6:15	6:26	6:39	6:47	6:51	6:54

♿ *—Trip operates with wheelchair-accessible or lift-equipped bus.*
Los autobuses son accesibles a sillas de ruedas o tienen equipo elevador.

▼ *—Passengers may remain on bus as far as Wisconsin Ave. & P St.*
Los pasajeros pueden permanecer en el autobús hasta llegar a las calles Wisconsin Ave. y P St.

● *—Trip terminates at Fort Dr. & Albemarle St. NW (Tenleytown-AU station) at time shown.*
El recorrido termina en la intersección de las calles Fort Dr. y Albemarle St. NW (estación Tenleytown-AU) a la hora indicada.

❍ *—Trip operates Friday only, with wheelchair-accessible or lift-equipped bus.*
Los autobuses funcionan solamente el viernes y tienen acceso a sillas de ruedas o tienen equipo elevador.

30,32,34,35,36

Pennsylvania Avenue Line - Weekday

Weekday Westbound —
Entre semana con dirección al oeste

	Route Number	Southern Ave	Naylor Road	31st & Gainesville Sts. SE (Hillcrest)	Naylor & Good Hope Rds. SE	Pennsylvania & Branch Aves. SE	Pennsylvania & Potomac Aves. SE (Potomac Ave)	Pennsylvania Ave. & 8th St. SE (Eastern Market)	Pennsylvania Ave. & 7th St. NW (Archives-Navy Mem'l)	I & 17th Sts. NW (Farragut N&W)	M & 31st Sts. NW (GEORGETOWN)	Wisconsin & Cathedral Aves. NW (Massachusetts Ave.)	Wisconsin Ave. & Albemarle St. NW (TENLEYTOWN-AU)	Jenifer & 44th Sts. NW	FRIENDSHIP HEIGHTS
PM Service — Servicio vespertino															
♿	**34**	-	5:37	-	5:45	-	5:56	5:59	6:10	6:21	6:32	6:45	6:53	6:57	7:00
♿	**32**	5:40	-	-	5:51	-	6:02	6:05	6:16	6:27	6:38	6:51	6:59	7:03	7:06
♿	**35**	-	5:51	-	-	6:01	6:08	6:11	6:22	6:33	6:44	6:57	7:05	7:09	7:12
	34	-	5:56	-	6:04	-	6:15	6:18	6:29	6:40	6:51	7:04	7:12	7:16	7:19
♿	**32**	6:00	-	-	6:11	-	6:22	6:25	6:36	6:47	6:58	7:11	7:19	7:23	7:26
♿	**35**	-	6:13	-	-	6:23	6:30	6:33	6:44	6:55	7:06	7:19	7:27	7:31	7:34
	34	-	6:19	-	6:27	-	6:38	6:41	6:52	7:03	7:14	7:27	7:35	7:39	7:42
♿	**32**	6:26	-	-	6:37	-	6:48	6:51	7:02	7:13	7:24	7:37	7:45	7:49	7:52
♿	**35**	-	6:41	-	-	6:51	6:58	7:01	7:12	7:23	7:34	7:47	7:55	7:59	8:02
♿	**34**	-	6:49	-	6:57	-	7:08	7:11	7:22	7:33	7:44	7:57	8:05	8:09	8:12
♿	**32**	6:56	-	-	7:07	-	7:18	7:21	7:32	7:43	7:54	8:07	8:15	8:19	8:22
♿	**35**	-	7:18	-	-	7:28	7:34	7:37	7:45	7:54	8:03	8:15	8:20	8:23	8:26
♿	**34**	-	7:26	-	7:33	-	7:42	7:45	7:53	8:02	8:11	8:23	8:28	8:31	8:34
♿	**32**	7:33	-	-	7:43	-	7:52	7:55	8:03	8:12	8:21	8:33	8:38	8:41	8:44
♿	**35**	-	7:46	-	-	7:56	8:02	8:05	8:13	8:22	8:31	8:43	8:48	8:51	8:54
♿	**34**	-	7:56	-	8:03	-	8:12	8:15	8:23	8:32	8:41	8:53	8:58	9:01	9:04
♿	**32**	8:04	-	-	8:14	-	8:23	8:26	8:34	8:43	8:52	9:04	9:09	9:12	9:15
♿	**35**	-	8:19	-	-	8:29	8:35	8:38	8:46	8:55	9:04	9:16	9:21	9:24	9:27
♿	**34**	-	8:31	-	8:38	-	8:47	8:50	8:58	9:07	9:16	9:28	9:33	9:36	9:39
♿	**32**	8:40	-	-	8:50	-	8:59	9:02	9:10	9:19	9:28	9:40	9:45	9:48	9:51
♿	**35**	-	8:55	-	-	9:05	9:11	9:14	9:22	9:31	9:40	9:52	9:57	10:00	10:03
♿	**34**	-	9:07	-	9:14	-	9:23	9:26	9:34	9:43	9:52	10:04	10:09	10:12	10:15
♿	**32**	9:16	-	-	9:26	-	9:35	9:38	9:46	9:55	10:04	10:16	10:21	10:24	10:27
♿	**35**	-	9:31	-	-	9:41	9:47	9:50	9:58	10:07	10:16	10:28	10:33	10:36	10:39
♿	**34**	-	9:43	-	9:50	-	9:59	10:02	10:10	10:19	10:28	10:40	10:45	10:48	10:51
♿	**32**	9:56	-	-	10:05	-	10:14	10:17	10:25	10:33	10:41	10:51	10:56	10:59	11:02
♿	**35**	-	10:17	-	-	10:26	10:32	10:35	10:43	10:51	10:59	11:09	11:14	11:17	11:20
♿	**34**	-	10:37	-	10:44	-	10:53	10:56	11:04	11:12	11:20	11:30	11:35	11:38	11:41
♿	**32**	10:54	-	-	11:03	-	11:12	11:15	11:23	11:31	11:39	11:49	11:54	11:57	12:00
♿	**35**	-	11:17	-	-	11:26	11:32	11:35	11:43	11:51	11:59	12:09	12:14	12:17	12:20
♿	**34**	-	11:36	-	11:43	-	11:52	11:55	12:03	12:11	12:19	12:29	12:34	12:37	12:40
♿	**32**	11:54	-	-	12:02	-	12:10	12:13	12:19	12:25	12:30	12:38	12:42	12:45	12:47
After Midnight Service — Servicio después de la medianoche															
♿	**35**	-	12:18	-	-	12:27	12:32	12:35	12:41	12:47	12:52	1:00	1:04	1:07	1:09
♿	**32**	12:41	-	-	12:49	-	12:57	1:00	1:06	1:12	1:17	1:25	1:29	1:32	1:34
♿	**35**	-	1:19	-	-	1:28	1:33	1:36	1:42	1:48	1:53	2:01	2:05	2:08	2:10
♿	**32**	1:53	-	-	2:00	-	2:07	2:10	2:16	2:21	2:26	2:32	2:34	2:36	2:37
♿	**35**	-	2:18	-	-	2:26	2:31	2:34	2:40	2:45	2:50	2:56	2:58	3:00	3:01
❍	**30**	-	-	-	-	-	3:07	3:10	3:16	3:21	3:26	3:32	3:34	3:36	3:37

♿ *—Trip operates with wheelchair-accessible or lift-equipped bus.*
Los autobuses son accesibles a sillas de ruedas o tienen equipo elevador.

▼ *—Passengers may remain on bus as far as Wisconsin Ave. & P St.*
Los pasajeros pueden permanecer en el autobús hasta llegar a las calles Wisconsin Ave. y P St.

● *—Trip terminates at Fort Dr. & Albemarle St. NW (Tenleytown-AU station) at time shown.*
El recorrido termina en la intersección de las calles Fort Dr. y Albemarle St. NW (estación Tenleytown-AU) a la hora indicada.

❍ *—Trip operates Friday only, with wheelchair-accessible or lift-equipped bus.*
Los autobuses funcionan solamente el viernes y tienen acceso a sillas de ruedas o tienen equipo elevador.

How to use this timetable

- Use the map to find the stops closest to where you will get on and off the bus.
- Select the schedule (Weekday, Saturday, Sunday) for when you will travel. Along the top of the schedule, find the stop at or nearest the point where you will get on the bus. Follow that column down to the time you want to leave.
- Use the same method to find the times the bus is scheduled to arrive at the stop where you will get off the bus.
- If the bus stop is not listed, use the time shown for the bus stop before it as the time to wait at the stop.
- The end-of-the-line or last stop is listed in ALL CAPS on the schedule.

Cómo Usar este Horario

- Use este mapa para localizar las paradas más cercanas a donde se subirá y bajará del autobús.
- Seleccione el horario (Entre semana, sábado, domingo) de cuando viajará. A lo largo de la parte superior del horario, localice la parada o el punto más cercano a la parada en la que se subirá al autobús. Siga esa columna hacia abajo hasta la hora en la que desee salir.
- Utilice el mismo método para localizar las horas en que el autobús está programado para llegar a la parada en donde desea bajarse del autobús.
- Si la parada del autobús no está listada use la hora que se muestra en la parada anterior como la hora de espera en la parada.
- El final de la ruta o la última parada del autobús aparece en letras MAYÚSCULAS en el horario.

En Español

METROBUS - DC

30,32,34,35,36

Weekend/Holiday only
Pennsylvania Avenue Line

Serves these locations-Brinda servicio a estas ubicaciones

Friendship Heights station
Wisconsin Ave. N.W.
Tenleytown-AU station
Washington National Cathedral
Georgetown
White House
Federal Triangle
The Mall
Capitol Hill
Hillcrest (35,36)
Naylor Road station (34,35,36)
Southern Ave station (32)

Schedule 4-2-04 Reprint -11-9-04

Washington Metropolitan Area Transit Authority

A District of Columbia, Maryland and Virginia Transit Partnership

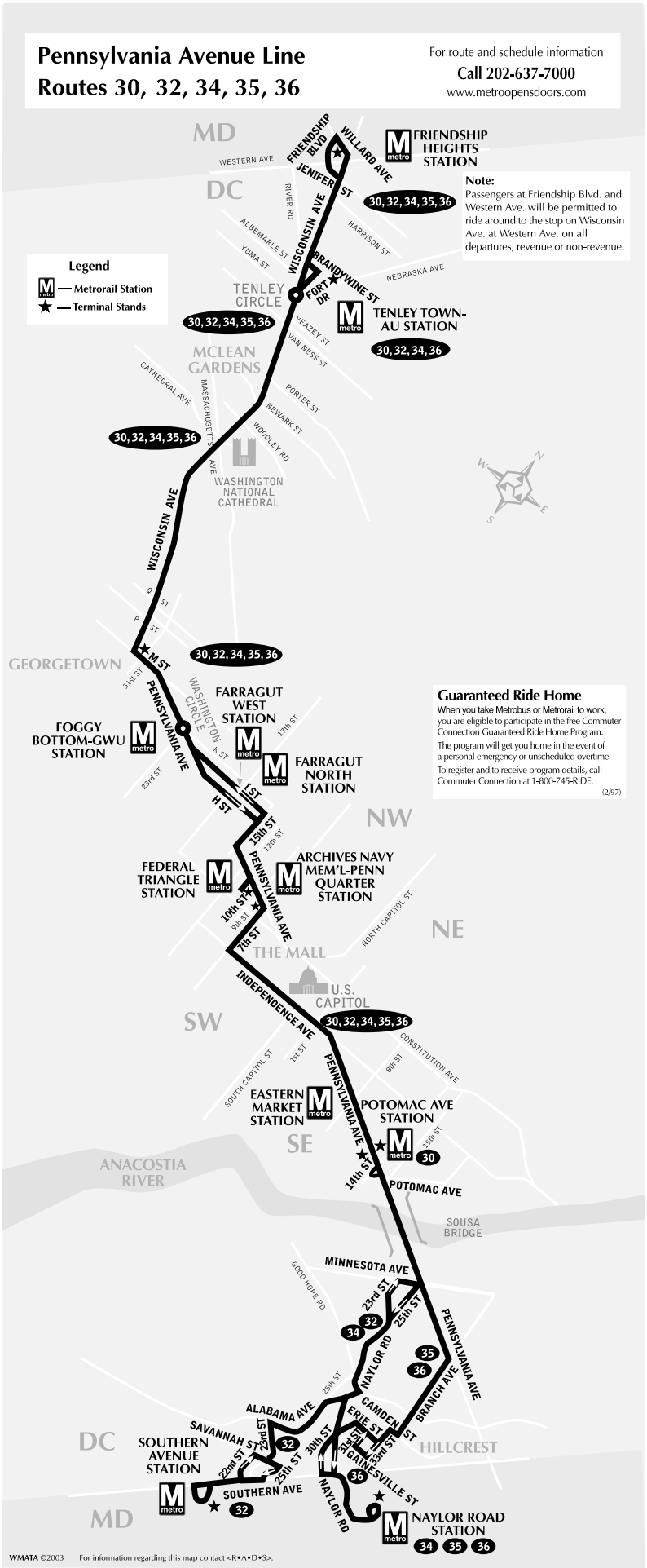
Pennsylvania Avenue Line
Routes 30, 32, 34, 35, 36
For route and schedule information
Call 202-637-7000
www.metroopensdoors.com
Legend
Metrorail Station
Terminal Stands
Note:
Passengers at Friendship Blvd. and Western Ave. will be permitted to ride around to the stop on Wisconsin Ave. at Western Ave. on all departures, revenue or non-revenue.
Guaranteed Ride Home
When you take Metrobus or Metrorail to work, you are eligible to participate in the free Commuter Connection Guaranteed Ride Home Program.
The program will get you home in the event of a personal emergency or unscheduled overtime.
To register and to receive program details, call Commuter Connection at 1-800-745-RIDE.
(2/97)
MD
DC
NW
NE
SW
SE
FRIENDSHIP HEIGHTS STATION
TENLEY TOWN-AU STATION
MCLEAN GARDENS
WASHINGTON NATIONAL CATHEDRAL
GEORGETOWN
FOGGY BOTTOM-GWU STATION
FARRAGUT WEST STATION
FARRAGUT NORTH STATION
FEDERAL TRIANGLE STATION
ARCHIVES NAVY MEM'L-PENN QUARTER STATION
THE MALL
U.S. CAPITOL
EASTERN MARKET STATION
POTOMAC AVE STATION
ANACOSTIA RIVER
SOUSA BRIDGE
SOUTHERN AVENUE STATION
HILLCREST
NAYLOR ROAD STATION
WISCONSIN AVE
PENNSYLVANIA AVE
WASHINGTON CIRCLE
INDEPENDENCE AVE
POTOMAC AVE
MINNESOTA AVE
NAYLOR RD
BRANCH AVE
ALABAMA AVE
SOUTHERN AVE
WMATA ©2003
For information regarding this map contact <R•A•D•S>.

30,32,34,35,36

Pennsylvania Avenue Line - Weekend/Holiday only

Saturday Eastbound — En sábados con dirección al este

Route Number	Friendship Heights Metro	Wisconsin Ave. & Jenifer St. NW	Wisconsin Ave. & Albemarle St. NW (Tenleytown-AU) Metro	Wisconsin & Cathedral Aves. NW (Massachusetts Ave.)	M St. & Wisconsin Ave. NW (Georgetown)	H St. & Jackson Pl. NW (Lafayette Square)	Pennsylvania Ave. & 7th St. NW (Archives-Navy Mem'l) Metro	Pennsylvania Ave. & 8th St. SE (Eastern Market) Metro	Pennsylvania & Potomac Aves. SE (Potomac Ave) Metro	Naylor Rd. & Alabama Ave. SE	Pennsylvania & Branch Aves. SE	31st & Gainesville Sts. SE (Hillcrest)	NAYLOR ROAD Metro	SOUTHERN AVE Metro
AM Service — Servicio matutino														
♿ **32**	4:36	4:38	4:40	4:44	4:49	4:54	5:00	5:07	5:09	5:16	-	-	-	5:23
♿ **35**	4:51	4:53	4:55	4:59	5:04	5:09	5:15	5:22	5:24	-	5:28	-	5:36	-
♿ **32**	5:06	5:08	5:10	5:14	5:19	5:24	5:30	5:37	5:39	5:46	-	-	-	5:53
♿ **35**	5:18	5:20	5:22	5:26	5:31	5:36	5:42	5:49	5:51	-	5:55	-	6:03	-
♿ **32**	5:29	5:32	5:34	5:39	5:46	5:53	6:00	6:07	6:09	6:16	-	-	-	6:24
♿ **35**	5:40	5:43	5:45	5:50	5:57	6:04	6:11	6:18	6:20	-	6:26	-	6:33	-
♿ **32**	5:57	6:00	6:02	6:07	6:14	6:21	6:28	6:35	6:37	6:44	-	-	-	6:52
♿ **35**	6:14	6:17	6:19	6:24	6:31	6:38	6:45	6:52	6:54	-	7:00	-	7:07	-
♿ **32**	6:27	6:30	6:32	6:37	6:44	6:51	6:58	7:05	7:07	7:14	-	-	-	7:22
♿ **35**	6:37	6:40	6:42	6:47	6:54	7:01	7:08	7:15	7:17	-	7:23	-	7:30	-
♿ **32**	6:47	6:51	6:54	7:00	7:09	7:15	7:22	7:29	7:32	7:40	-	-	-	7:48
♿ **35**	6:57	7:01	7:04	7:10	7:19	7:25	7:32	7:39	7:42	-	7:48	-	7:57	-
♿ **34**	7:07	7:11	7:14	7:20	7:29	7:35	7:42	7:49	7:52	8:00	-	-	8:05	-
♿ **32**	7:17	7:21	7:24	7:30	7:39	7:45	7:52	7:59	8:02	8:10	-	-	-	8:18
♿ **35**	7:27	7:31	7:34	7:40	7:49	7:55	8:02	8:09	8:12	-	8:18	-	8:27	-
♿ **34**	7:37	7:41	7:44	7:50	7:59	8:05	8:12	8:19	8:22	8:30	-	-	8:35	-
♿ **32**	7:47	7:51	7:54	8:00	8:09	8:15	8:22	8:29	8:32	8:40	-	-	-	8:48
♿ **35**	7:55	7:58	8:01	8:10	8:21	8:29	8:37	8:46	8:49	-	8:56	-	9:05	-
♿ **32**	8:05	8:08	8:11	8:20	8:31	8:39	8:47	8:56	8:59	9:08	-	-	-	9:18
♿ **35**	8:15	8:18	8:21	8:30	8:41	8:49	8:57	9:06	9:09	-	9:16	-	9:25	-
♿ **34**	8:25	8:28	8:31	8:40	8:51	8:59	9:07	9:16	9:19	9:28	-	-	9:33	-
♿ **32**	8:35	8:38	8:41	8:50	9:01	9:09	9:17	9:26	9:29	9:38	-	-	-	9:48
♿ **35**	8:45	8:48	8:51	9:00	9:11	9:19	9:27	9:36	9:39	-	9:46	-	9:55	-
♿ **34**	8:55	8:58	9:01	9:10	9:21	9:29	9:37	9:46	9:49	9:58	-	-	10:03	-
♿ **32**	9:05	9:08	9:11	9:20	9:31	9:39	9:47	9:56	9:59	10:08	-	-	-	10:18
♿ **35**	9:15	9:18	9:21	9:30	9:41	9:49	9:57	10:06	10:09	-	10:16	-	10:25	-
♿ **34**	9:25	9:28	9:31	9:40	9:51	9:59	10:07	10:16	10:19	10:28	-	-	10:33	-
♿ **32**	9:35	9:38	9:41	9:50	10:01	10:09	10:17	10:26	10:29	10:38	-	-	-	10:48
♿ **35**	9:45	9:48	9:51	10:00	10:11	10:19	10:27	10:36	10:39	-	10:46	-	10:55	-
♿ **34**	9:55	9:58	10:01	10:10	10:21	10:29	10:37	10:46	10:49	10:58	-	-	11:03	-
♿ **32**	10:05	10:08	10:11	10:20	10:31	10:39	10:47	10:56	10:59	11:08	-	-	-	11:18
♿ **35**	10:10	10:14	10:19	10:31	10:47	10:57	11:06	11:15	11:18	-	11:25	-	11:33	-
♿ **32**	10:20	10:25	10:29	10:41	10:57	11:07	11:16	11:25	11:28	11:38	-	-	-	11:48
♿ **35**	10:30	10:34	10:39	10:51	11:07	11:17	11:26	11:35	11:38	-	11:45	-	11:53	-
♿ **34**	10:40	10:45	10:49	11:01	11:17	11:27	11:36	11:45	11:48	11:58	-	-	12:04	-
♿ **32**	10:50	10:55	10:59	11:11	11:27	11:37	11:46	11:55	11:58	12:08	-	-	-	12:18
♿ **36**	11:00	11:04	11:09	11:21	11:37	11:47	11:56	12:05	12:08	-	12:15	12:21	12:26	-
♿ **34**	11:10	11:15	11:19	11:31	11:47	11:57	12:06	12:15	12:18	12:28	-	-	12:34	-
♿ **32**	11:20	11:25	11:29	11:41	11:57	12:07	12:16	12:25	12:28	12:38	-	-	-	12:48
♿ **36**	11:30	11:34	11:39	11:51	12:07	12:17	12:26	12:35	12:38	-	12:45	12:51	12:56	-
♿ **34**	11:40	11:45	11:49	12:01	12:17	12:27	12:36	12:45	12:48	12:58	-	-	1:04	-
♿ **32**	11:50	11:55	11:59	12:11	12:27	12:37	12:46	12:55	12:58	1:08	-	-	-	1:18
PM Service — Servicio vespertino														
♿ **36**	12:00	12:04	12:09	12:21	12:37	12:47	12:56	1:05	1:08	-	1:15	1:21	1:26	-
♿ **34**	12:10	12:15	12:19	12:31	12:47	12:57	1:06	1:15	1:18	1:28	-	-	1:34	-
♿ **32**	12:20	12:25	12:29	12:41	12:57	1:07	1:16	1:25	1:28	1:38	-	-	-	1:48
♿ **36**	12:30	12:34	12:39	12:51	1:07	1:17	1:26	1:35	1:38	-	1:45	1:51	1:56	-
♿ **34**	12:40	12:45	12:49	1:01	1:17	1:27	1:36	1:45	1:48	1:58	-	-	2:04	-
♿ **32**	12:50	12:55	12:59	1:11	1:27	1:37	1:46	1:55	1:58	2:08	-	-	-	2:18
♿ **36**	1:00	1:04	1:09	1:21	1:37	1:47	1:56	2:05	2:08	-	2:15	2:21	2:26	-
♿ **34**	1:10	1:15	1:19	1:31	1:47	1:57	2:06	2:15	2:18	2:28	-	-	2:34	-
♿ **32**	1:20	1:25	1:29	1:41	1:57	2:07	2:16	2:25	2:28	2:38	-	-	-	2:48
♿ **36**	1:30	1:34	1:39	1:51	2:07	2:17	2:26	2:35	2:38	-	2:45	2:51	2:56	-
♿ **34**	1:40	1:45	1:49	2:01	2:17	2:27	2:36	2:45	2:48	2:58	-	-	3:04	-
♿ **32**	1:50	1:55	1:59	2:11	2:27	2:37	2:46	2:55	2:58	3:08	-	-	-	3:18

♿ — *Trip operates with wheelchair-accessible or lift-equipped bus.*
Los autobuses son accesibles a sillas de ruedas o tienen equipo elevador.

30,32,34,35,36

Pennsylvania Avenue Line - Weekend/Holiday only

Saturday Eastbound — En sábados con dirección al este

Route Number	Friendship Heights Metro	Wisconsin Ave. & Jenifer St. NW	Wisconsin Ave. & Albemarle St. NW (Tenleytown-AU) Metro	Wisconsin & Cathedral Aves. NW (Massachusetts Ave.)	Wisconsin Ave. & M St. NW (Georgetown)	H St. & Jackson Pl. NW (Lafayette Square)	Pennsylvania Ave. & 7th St. NW (Archives-Navy Mem'l) Metro	Pennsylvania Ave. & 8th St. SE (Eastern Market) Metro	Pennsylvania & Potomac Aves. SE (Potomac Ave) Metro	Naylor Rd. & Alabama Ave. SE	Pennsylvania & Branch Aves. SE	31st & Gainesville Sts. SE (Hillcrest)	NAYLOR ROAD Metro	SOUTHERN AVE Metro
PM Service — Servicio vespertino														
♿ **36**	2:00	2:04	2:09	2:21	2:37	2:47	2:56	3:05	3:08	-	3:15	3:21	3:26	-
♿ **34**	2:10	2:15	2:19	2:31	2:47	2:57	3:06	3:15	3:18	3:28	-	-	3:34	-
♿ **32**	2:20	2:25	2:29	2:41	2:57	3:07	3:16	3:25	3:28	3:38	-	-	-	3:48
♿ **36**	2:30	2:34	2:39	2:51	3:07	3:17	3:26	3:35	3:38	-	3:45	3:51	3:56	-
♿ **34**	2:40	2:45	2:49	3:01	3:17	3:27	3:36	3:45	3:48	3:58	-	-	4:04	-
♿ **32**	2:50	2:55	2:59	3:11	3:27	3:37	3:46	3:55	3:58	4:08	-	-	-	4:18
♿ **36**	3:00	3:04	3:09	3:21	3:37	3:47	3:56	4:05	4:08	-	4:15	4:21	4:26	-
♿ **34**	3:10	3:15	3:19	3:31	3:47	3:57	4:06	4:15	4:18	4:28	-	-	4:34	-
♿ **32**	3:20	3:25	3:29	3:41	3:57	4:07	4:16	4:25	4:28	4:38	-	-	-	4:48
♿ **36**	3:30	3:34	3:39	3:51	4:07	4:17	4:26	4:35	4:38	-	4:45	4:51	4:56	-
♿ **34**	3:40	3:45	3:49	4:01	4:17	4:27	4:36	4:45	4:48	4:58	-	-	5:04	-
♿ **32**	3:50	3:55	3:59	4:11	4:27	4:37	4:46	4:55	4:58	5:08	-	-	-	5:18
♿ **36**	4:00	4:04	4:09	4:21	4:37	4:47	4:56	5:05	5:08	-	5:15	5:21	5:26	-
♿ **34**	4:10	4:15	4:19	4:31	4:47	4:57	5:06	5:15	5:18	5:28	-	-	5:34	-
♿ **32**	4:20	4:25	4:29	4:41	4:57	5:07	5:16	5:25	5:28	5:38	-	-	-	5:48
♿ **36**	4:30	4:34	4:39	4:51	5:07	5:17	5:26	5:35	5:38	-	5:45	5:51	5:56	-
♿ **34**	4:40	4:45	4:49	5:01	5:17	5:27	5:36	5:45	5:48	5:58	-	-	6:04	-
♿ **32**	4:50	4:55	4:59	5:11	5:27	5:37	5:46	5:55	5:58	6:08	-	-	-	6:18
♿ **36**	5:00	5:04	5:09	5:21	5:37	5:47	5:56	6:05	6:08	-	6:15	6:21	6:26	-
♿ **34**	5:10	5:15	5:19	5:31	5:47	5:57	6:06	6:15	6:18	6:28	-	-	6:34	-
♿ **32**	5:20	5:25	5:29	5:41	5:57	6:07	6:16	6:25	6:28	6:38	-	-	-	6:48
♿ **36**	5:30	5:34	5:39	5:51	6:07	6:17	6:26	6:35	6:38	-	6:45	6:51	6:56	-
♿ **34**	5:41	5:46	5:51	6:01	6:14	6:23	6:30	6:38	6:41	6:51	-	-	6:56	-
♿ **32**	5:52	5:57	6:02	6:12	6:25	6:34	6:41	6:49	6:52	7:02	-	-	-	7:11
♿ **36**	6:03	6:08	6:13	6:23	6:36	6:45	6:52	7:00	7:03	-	7:10	7:15	7:20	-
♿ **34**	6:14	6:19	6:24	6:34	6:47	6:56	7:03	7:11	7:14	7:24	-	-	7:29	-
♿ **32**	6:25	6:30	6:35	6:45	6:58	7:07	7:14	7:22	7:25	7:35	-	-	-	7:44
♿ **36**	6:36	6:41	6:46	6:56	7:09	7:18	7:25	7:33	7:36	-	7:43	7:48	7:53	-
♿ **34**	6:47	6:52	6:57	7:07	7:20	7:29	7:36	7:44	7:47	7:57	-	-	8:02	-
♿ **32**	6:58	7:03	7:08	7:18	7:31	7:40	7:47	7:55	7:58	8:08	-	-	-	8:17
♿ **36**	7:10	7:15	7:20	7:30	7:43	7:52	7:59	8:07	8:10	-	8:17	8:22	8:27	-
♿ **34**	7:23	7:28	7:33	7:43	7:56	8:05	8:12	8:20	8:23	8:33	-	-	8:38	-
♿ **32**	7:36	7:41	7:46	7:56	8:09	8:18	8:25	8:33	8:36	8:46	-	-	-	8:55
♿ **36**	7:54	7:58	8:02	8:10	8:22	8:32	8:40	8:47	8:50	-	8:57	9:01	9:07	-
♿ **34**	8:09	8:13	8:17	8:25	8:37	8:47	8:55	9:02	9:05	9:13	-	-	9:20	-
♿ **32**	8:25	8:29	8:33	8:41	8:53	9:03	9:11	9:18	9:21	9:29	-	-	-	9:38
♿ **36**	8:45	8:49	8:53	9:01	9:13	9:23	9:31	9:38	9:41	-	9:48	9:52	9:58	-
♿ **34**	9:05	9:09	9:14	9:23	9:35	9:45	9:51	9:59	10:02	10:10	-	-	10:14	-
♿ **32**	9:28	9:32	9:37	9:46	9:58	10:08	10:14	10:22	10:25	10:33	-	-	-	10:41
♿ **36**	9:58	10:02	10:07	10:16	10:28	10:38	10:44	10:52	10:55	-	11:01	11:05	11:09	-
♿ **32**	10:28	10:32	10:37	10:46	10:58	11:08	11:14	11:22	11:25	11:33	-	-	-	11:41
♿ **36**	10:58	11:02	11:07	11:16	11:28	11:38	11:44	11:52	11:55	-	12:01	12:05	12:09	-
♿ **32**	11:28	11:32	11:37	11:46	11:58	12:08	12:14	12:22	12:25	12:33	-	-	-	12:41
After Midnight Service — Servicio después de la medianoche														
♿ **36**	12:10	12:13	12:17	12:22	12:29	12:35	12:41	12:48	12:50	-	12:56	1:01	1:06	-
♿ **32**	12:40	12:43	12:47	12:52	12:59	1:05	1:11	1:18	1:20	1:26	-	-	-	1:34
♿ **36**	1:20	1:23	1:27	1:32	1:39	1:45	1:51	1:58	2:00	-	2:06	2:11	2:16	-
♿ **32**	1:50	1:53	1:57	2:02	2:09	2:15	2:21	2:28	2:30	2:36	-	-	-	2:44

♿ — *Trip operates with wheelchair-accessible or lift-equipped bus.*
Los autobuses son accesibles a sillas de ruedas o tienen equipo elevador.

30,32,34,35,36

Pennsylvania Avenue Line - Weekend/Holiday only

Saturday Westbound — En sábados con dirección al oeste

Route Number	Southern Ave Metro	Naylor Road Metro	31st & Gainesville Sts. SE (Hillcrest)	Naylor & Good Hope Rds. SE	Pennsylvania & Branch Aves. SE	Pennsylvania & Potomac Aves. SE (Potomac Ave) Metro	Pennsylvania Ave. & 8th St. SE (Eastern Market) Metro	Pennsylvania Ave. & 7th St. NW (Archives-Navy Mem'l) Metro	I & 17th Sts. NW (Farragut N&W) Metro	M & 31st Sts. NW (Georgetown)	Wisconsin & Cathedral Aves. NW (Massachusetts Ave.)	Wisconsin Ave. & Albemarle St. NW (Tenleytown-AU) Metro	Jenifer & 44th Sts. NW	FRIENDSHIP HEIGHTS Metro
AM Service — Servicio matutino														
♿ **32**	4:50	-	-	4:59	-	5:06	5:09	5:17	5:25	5:31	5:38	5:44	5:46	5:48
♿ **34**	-	5:15	-	5:19	-	5:26	5:29	5:37	5:45	5:51	5:58	6:04	6:06	6:08
♿ **32**	5:30	-	-	5:39	-	5:46	5:49	5:57	6:05	6:11	6:18	6:24	6:26	6:28
♿ **36**	-	5:42	5:47	-	5:52	5:58	6:01	6:09	6:17	6:23	6:30	6:36	6:38	6:40
♿ **34**	-	5:54	-	6:00	-	6:08	6:11	6:20	6:29	6:37	6:45	6:51	6:54	6:57
♿ **32**	6:01	-	-	6:10	-	6:18	6:21	6:30	6:39	6:47	6:55	7:01	7:04	7:07
♿ **36**	-	6:09	6:16	-	6:22	6:28	6:31	6:40	6:49	6:57	7:05	7:11	7:14	7:17
♿ **34**	-	6:24	-	6:30	-	6:38	6:41	6:50	6:59	7:07	7:15	7:21	7:24	7:27
♿ **32**	6:31	-	-	6:40	-	6:48	6:51	7:00	7:09	7:17	7:25	7:31	7:34	7:37
♿ **36**	-	6:39	6:46	-	6:52	6:58	7:01	7:10	7:19	7:27	7:35	7:41	7:44	7:47
♿ **34**	-	6:54	-	7:00	-	7:08	7:11	7:20	7:29	7:37	7:45	7:51	7:54	7:57
♿ **32**	7:01	-	-	7:10	-	7:18	7:21	7:30	7:39	7:47	7:55	8:01	8:04	8:07
♿ **36**	-	7:09	7:16	-	7:22	7:28	7:31	7:40	7:49	7:57	8:05	8:11	8:14	8:17
♿ **34**	-	7:24	-	7:30	-	7:38	7:41	7:50	7:59	8:07	8:15	8:21	8:24	8:27
♿ **32**	7:31	-	-	7:40	-	7:48	7:51	8:00	8:09	8:17	8:25	8:31	8:34	8:37
♿ **36**	-	7:39	7:46	-	7:52	7:58	8:01	8:10	8:19	8:27	8:35	8:41	8:44	8:47
♿ **34**	-	7:53	-	8:00	-	8:10	8:13	8:22	8:30	8:38	8:49	8:56	9:00	9:05
♿ **32**	8:00	-	-	8:10	-	8:20	8:23	8:32	8:40	8:48	8:59	9:06	9:10	9:15
♿ **36**	-	8:09	8:17	-	8:22	8:30	8:33	8:42	8:50	8:58	9:09	9:16	9:20	9:25
♿ **34**	-	8:23	-	8:30	-	8:40	8:43	8:52	9:00	9:08	9:19	9:26	9:30	9:35
♿ **32**	8:30	-	-	8:40	-	8:50	8:53	9:02	9:10	9:18	9:29	9:36	9:40	9:45
♿ **36**	-	8:39	8:47	-	8:52	9:00	9:03	9:12	9:20	9:28	9:39	9:46	9:50	9:55
♿ **34**	-	8:53	-	9:00	-	9:10	9:13	9:22	9:30	9:38	9:49	9:56	10:00	10:05
♿ **32**	9:00	-	-	9:10	-	9:20	9:23	9:32	9:40	9:48	9:59	10:06	10:10	10:15
♿ **36**	-	9:09	9:17	-	9:22	9:30	9:33	9:42	9:50	9:58	10:09	10:16	10:20	10:25
♿ **34**	-	9:18	-	9:25	-	9:35	9:38	9:48	9:58	10:07	10:22	10:32	10:37	10:42
♿ **32**	9:25	-	-	9:35	-	9:45	9:48	9:58	10:08	10:17	10:32	10:42	10:47	10:52
♿ **36**	-	9:34	9:43	-	9:48	9:55	9:58	10:08	10:18	10:27	10:42	10:52	10:57	11:02
♿ **34**	-	9:48	-	9:55	-	10:05	10:08	10:18	10:28	10:37	10:52	11:02	11:07	11:12
♿ **32**	9:55	-	-	10:05	-	10:15	10:18	10:28	10:38	10:47	11:02	11:12	11:17	11:22
♿ **36**	-	10:04	10:13	-	10:18	10:25	10:28	10:38	10:48	10:57	11:12	11:22	11:27	11:32
♿ **34**	-	10:18	-	10:25	-	10:35	10:38	10:48	10:58	11:07	11:22	11:32	11:37	11:42
♿ **32**	10:25	-	-	10:35	-	10:45	10:48	10:58	11:08	11:17	11:32	11:42	11:47	11:52
♿ **36**	-	10:34	10:43	-	10:48	10:55	10:58	11:08	11:18	11:27	11:42	11:52	11:57	12:02
♿ **34**	-	10:48	-	10:55	-	11:05	11:08	11:18	11:28	11:37	11:52	12:02	12:07	12:12
♿ **32**	10:55	-	-	11:05	-	11:15	11:18	11:28	11:38	11:47	12:02	12:12	12:17	12:22
♿ **36**	-	11:04	11:13	-	11:18	11:25	11:28	11:38	11:48	11:57	12:12	12:22	12:27	12:32
♿ **34**	-	11:18	-	11:25	-	11:35	11:38	11:48	11:58	12:07	12:22	12:32	12:37	12:42
♿ **32**	11:25	-	-	11:35	-	11:45	11:48	11:58	12:08	12:17	12:32	12:42	12:47	12:52
♿ **36**	-	11:34	11:43	-	11:48	11:55	11:58	12:08	12:18	12:27	12:42	12:52	12:57	1:02
♿ **34**	-	11:48	-	11:55	-	12:05	12:08	12:18	12:28	12:37	12:52	1:02	1:07	1:12
♿ **32**	11:55	-	-	12:05	-	12:15	12:18	12:28	12:38	12:47	1:02	1:12	1:17	1:22
PM Service — Servicio vespertino														
♿ **35**	-	12:08	-	-	12:18	12:25	12:28	12:38	12:48	12:57	1:12	1:22	1:27	1:32
♿ **34**	-	12:18	-	12:25	-	12:35	12:38	12:48	12:58	1:07	1:22	1:32	1:37	1:42
♿ **32**	12:25	-	-	12:35	-	12:45	12:48	12:58	1:08	1:17	1:32	1:42	1:47	1:52
♿ **35**	-	12:38	-	-	12:48	12:55	12:58	1:08	1:18	1:27	1:42	1:52	1:57	2:02
♿ **34**	-	12:48	-	12:55	-	1:05	1:08	1:18	1:28	1:37	1:52	2:02	2:07	2:12
♿ **32**	12:55	-	-	1:05	-	1:15	1:18	1:28	1:38	1:47	2:02	2:12	2:17	2:22
♿ **35**	-	1:08	-	-	1:18	1:25	1:28	1:38	1:48	1:57	2:12	2:22	2:27	2:32
♿ **34**	-	1:18	-	1:25	-	1:35	1:38	1:48	1:58	2:07	2:22	2:32	2:37	2:42
♿ **32**	1:25	-	-	1:35	-	1:45	1:48	1:58	2:08	2:17	2:32	2:42	2:47	2:52
♿ **35**	-	1:38	-	-	1:48	1:55	1:58	2:08	2:18	2:27	2:42	2:52	2:57	3:02
♿ **34**	-	1:48	-	1:55	-	2:05	2:08	2:18	2:28	2:37	2:52	3:02	3:07	3:12
♿ **32**	1:55	-	-	2:05	-	2:15	2:18	2:28	2:38	2:47	3:02	3:12	3:17	3:22

♿ — *Trip operates with wheelchair-accessible or lift-equipped bus.*
Los autobuses son accesibles a sillas de ruedas o tienen equipo elevador.

30,32,34,35,36

Pennsylvania Avenue Line - Weekend/Holiday only

Saturday Westbound — En sábados con dirección al oeste

Route Number	Southern Ave	Naylor Road	31st & Gainesville Sts. SE (Hillcrest)	Naylor & Good Hope Rds. SE	Pennsylvania & Branch Aves. SE	Pennsylvania & Potomac Aves. SE (Potomac Ave)	Pennsylvania Ave. & 8th St. SE (Eastern Market)	Pennsylvania Ave. & 7th St. NW (Archives-Navy Mem'l)	I & 17th Sts. NW (Farragut N&W)	M & 31st Sts. NW (Georgetown)	Wisconsin & Cathedral Aves. NW (Massachusetts Ave.)	Wisconsin Ave. & Albemarle St. NW (Tenleytown-AU)	Jenifer & 44th Sts. NW	FRIENDSHIP HEIGHTS
PM Service — Servicio vespertino														
♿ **35**	-	2:08	-	-	2:18	2:25	2:28	2:38	2:48	2:57	3:12	3:22	3:27	3:32
♿ **34**	-	2:18	-	2:25	-	2:35	2:38	2:48	2:58	3:07	3:22	3:32	3:37	3:42
♿ **32**	2:25	-	-	2:35	-	2:45	2:48	2:58	3:08	3:17	3:32	3:42	3:47	3:52
♿ **35**	-	2:38	-	-	2:48	2:55	2:58	3:08	3:18	3:27	3:42	3:52	3:57	4:02
♿ **34**	-	2:48	-	2:55	-	3:05	3:08	3:18	3:28	3:37	3:52	4:02	4:07	4:12
♿ **32**	2:55	-	-	3:05	-	3:15	3:18	3:28	3:38	3:47	4:02	4:12	4:17	4:22
♿ **35**	-	3:08	-	-	3:18	3:25	3:28	3:38	3:48	3:57	4:12	4:22	4:27	4:32
♿ **34**	-	3:18	-	3:25	-	3:35	3:38	3:48	3:58	4:07	4:22	4:32	4:37	4:42
♿ **32**	3:25	-	-	3:35	-	3:45	3:48	3:58	4:08	4:17	4:32	4:42	4:47	4:52
♿ **35**	-	3:38	-	-	3:48	3:55	3:58	4:08	4:18	4:27	4:42	4:52	4:57	5:02
♿ **34**	-	3:48	-	3:55	-	4:05	4:08	4:18	4:28	4:37	4:52	5:02	5:07	5:12
♿ **32**	3:55	-	-	4:05	-	4:15	4:18	4:28	4:38	4:47	5:02	5:12	5:17	5:22
♿ **35**	-	4:08	-	-	4:18	4:25	4:28	4:38	4:48	4:57	5:12	5:22	5:27	5:32
♿ **34**	-	4:18	-	4:25	-	4:35	4:38	4:48	4:58	5:07	5:22	5:32	5:37	5:42
♿ **32**	4:25	-	-	4:35	-	4:45	4:48	4:58	5:08	5:17	5:32	5:42	5:47	5:52
♿ **35**	-	4:38	-	-	4:48	4:55	4:58	5:08	5:18	5:27	5:42	5:52	5:57	6:02
♿ **34**	-	4:48	-	4:55	-	5:05	5:08	5:18	5:28	5:37	5:52	6:02	6:07	6:12
♿ **32**	4:55	-	-	5:05	-	5:15	5:18	5:28	5:38	5:47	6:02	6:12	6:17	6:22
♿ **35**	-	5:08	-	-	5:18	5:25	5:28	5:38	5:48	5:57	6:12	6:22	6:27	6:32
♿ **34**	-	5:18	-	5:25	-	5:35	5:38	5:48	5:58	6:07	6:22	6:32	6:37	6:42
♿ **32**	5:25	-	-	5:35	-	5:45	5:48	5:58	6:08	6:17	6:32	6:42	6:47	6:52
♿ **35**	-	5:38	-	-	5:48	5:55	5:58	6:08	6:18	6:27	6:42	6:52	6:57	7:02
♿ **34**	-	5:48	-	5:55	-	6:05	6:08	6:18	6:28	6:37	6:52	7:02	7:07	7:12
♿ **32**	5:59	-	-	6:07	-	6:16	6:19	6:28	6:37	6:45	6:58	7:05	7:09	7:13
♿ **35**	-	6:09	-	-	6:19	6:26	6:29	6:38	6:47	6:55	7:08	7:15	7:19	7:23
♿ **34**	-	6:19	-	6:27	-	6:36	6:39	6:48	6:57	7:05	7:18	7:25	7:29	7:33
♿ **32**	6:29	-	-	6:37	-	6:46	6:49	6:58	7:07	7:15	7:28	7:35	7:39	7:43
♿ **35**	-	6:39	-	-	6:49	6:56	6:59	7:08	7:17	7:25	7:38	7:45	7:49	7:53
♿ **34**	-	6:49	-	6:57	-	7:06	7:09	7:18	7:27	7:35	7:48	7:55	7:59	8:03
♿ **32**	6:59	-	-	7:07	-	7:16	7:19	7:28	7:37	7:45	7:58	8:05	8:09	8:13
♿ **35**	-	7:09	-	-	7:19	7:26	7:29	7:38	7:47	7:55	8:08	8:15	8:19	8:23
♿ **34**	-	7:19	-	7:27	-	7:36	7:39	7:48	7:57	8:05	8:18	8:25	8:29	8:33
♿ **32**	7:29	-	-	7:37	-	7:46	7:49	7:58	8:07	8:15	8:28	8:35	8:39	8:43
♿ **35**	-	7:41	-	-	7:51	7:57	8:00	8:09	8:17	8:25	8:39	8:46	8:50	8:53
♿ **32**	7:56	-	-	8:04	-	8:12	8:15	8:24	8:32	8:40	8:54	9:01	9:05	9:08
♿ **35**	-	8:11	-	-	8:21	8:27	8:30	8:39	8:47	8:55	9:09	9:16	9:20	9:23
♿ **32**	8:26	-	-	8:34	-	8:42	8:45	8:54	9:02	9:10	9:24	9:31	9:35	9:38
♿ **35**	-	8:45	-	-	8:55	9:01	9:04	9:13	9:21	9:29	9:43	9:50	9:54	9:57
♿ **32**	9:04	-	-	9:12	-	9:20	9:23	9:32	9:40	9:48	10:02	10:09	10:13	10:16
♿ **35**	-	9:29	-	-	9:38	9:43	9:45	9:53	10:02	10:11	10:22	10:28	10:31	10:34
♿ **32**	9:46	-	-	9:53	-	10:01	10:03	10:11	10:20	10:29	10:40	10:46	10:49	10:52
♿ **35**	-	10:17	-	-	10:26	10:31	10:33	10:41	10:50	10:59	11:10	11:16	11:19	11:22
♿ **32**	10:48	-	-	10:55	-	11:03	11:05	11:13	11:22	11:31	11:42	11:48	11:51	11:54
♿ **35**	-	11:17	-	-	11:26	11:31	11:33	11:41	11:50	11:59	12:10	12:16	12:19	12:22
♿ **32**	11:48	-	-	11:55	-	12:03	12:05	12:13	12:22	12:31	12:42	12:48	12:51	12:54
After Midnight Service — Servicio después de la medianoche														
♿ **35**	-	12:17	-	-	12:25	12:31	12:34	12:41	12:47	12:54	1:02	1:08	1:10	1:12
♿ **32**	12:48	-	-	12:55	-	1:02	1:05	1:12	1:18	1:25	1:33	1:39	1:41	1:43
♿ **35**	-	1:17	-	-	1:25	1:31	1:34	1:41	1:47	1:54	2:02	2:08	2:10	2:12
♿ **32**	1:47	-	-	1:54	-	2:01	2:04	2:11	2:17	2:24	2:32	2:38	2:40	2:42
♿ **35**	-	2:21	-	-	2:29	2:35	2:38	2:45	2:51	2:58	3:06	3:12	3:14	3:16

♿ — *Trip operates with wheelchair-accessible or lift-equipped bus.*
Los autobuses son accesibles a sillas de ruedas o tienen equipo elevador.

30,32,34,35,36

Pennsylvania Avenue Line - Weekend/Holiday only

Sunday Eastbound — En domingo con dirección al este

Route Number	Friendship Heights Metro	Wisconsin Ave. & Jenifer St. NW	Wisconsin Ave. & Albemarle St. NW (Tenley-town-AU) Metro	Wisconsin & Cathedral Aves. NW (Massachusetts Ave.)	M St. & Wisconsin Ave. NW (Georgetown)	H St. & Jackson Pl. NW (Lafayette Square)	Pennsylvania Ave. & 7th St. NW (Archives-Navy Mem'l) Metro	Pennsylvania Ave. & 8th St. SE (Eastern Market) Metro	Pennsylvania & Potomac Aves. SE (Potomac Ave) Metro	Naylor Rd. & Alabama Ave. SE	Pennsylvania & Branch Aves. SE	31st & Gainesville Sts. SE (Hillcrest)	NAYLOR ROAD Metro	SOUTHERN AVE Metro
AM Service — Servicio matutino														
♿ **32**	4:37	4:39	4:42	4:47	4:53	4:59	5:05	5:12	5:15	5:21	-	-	-	5:28
♿ **35**	4:58	5:00	5:03	5:08	5:14	5:20	5:26	5:33	5:36	-	5:41	-	5:49	-
♿ **32**	5:19	5:21	5:24	5:29	5:35	5:41	5:47	5:54	5:57	6:03	-	-	-	6:10
♿ **35**	5:39	5:41	5:44	5:49	5:55	6:01	6:07	6:14	6:17	-	6:22	-	6:30	-
♿ **32**	5:59	6:01	6:04	6:09	6:15	6:21	6:27	6:34	6:37	6:43	-	-	-	6:50
♿ **35**	6:19	6:21	6:24	6:29	6:35	6:41	6:47	6:54	6:57	-	7:02	-	7:10	-
♿ **32**	6:36	6:38	6:41	6:46	6:52	6:58	7:04	7:11	7:14	7:20	-	-	-	7:27
♿ **35**	6:52	6:55	6:58	7:04	7:12	7:19	7:26	7:34	7:37	-	7:42	-	7:51	-
♿ **32**	7:07	7:10	7:13	7:19	7:27	7:34	7:41	7:49	7:52	7:59	-	-	-	8:06
♿ **35**	7:22	7:25	7:28	7:34	7:42	7:49	7:56	8:04	8:07	-	8:12	-	8:21	-
♿ **32**	7:37	7:40	7:43	7:49	7:57	8:04	8:11	8:19	8:22	8:29	-	-	-	8:36
♿ **35**	7:52	7:55	7:58	8:04	8:12	8:19	8:26	8:34	8:37	-	8:42	-	8:51	-
♿ **32**	8:06	8:09	8:12	8:19	8:28	8:36	8:43	8:51	8:54	9:04	-	-	-	9:12
♿ **35**	8:21	8:24	8:27	8:34	8:43	8:51	8:58	9:06	9:09	-	9:15	-	9:24	-
♿ **32**	8:36	8:39	8:42	8:49	8:58	9:06	9:13	9:21	9:24	9:34	-	-	-	9:42
♿ **35**	8:51	8:54	8:57	9:04	9:13	9:21	9:28	9:36	9:39	-	9:45	-	9:54	-
♿ **32**	9:06	9:09	9:12	9:19	9:28	9:36	9:43	9:51	9:54	10:04	-	-	-	10:12
♿ **35**	9:21	9:24	9:27	9:34	9:43	9:51	9:58	10:06	10:09	-	10:15	-	10:24	-
♿ **32**	9:35	9:38	9:41	9:48	9:57	10:05	10:12	10:20	10:23	10:33	-	-	-	10:41
♿ **35**	9:46	9:50	9:53	10:01	10:11	10:20	10:27	10:35	10:38	-	10:45	-	10:53	-
♿ **32**	10:01	10:05	10:08	10:16	10:26	10:35	10:42	10:50	10:53	11:03	-	-	-	11:12
♿ **35**	10:16	10:20	10:23	10:31	10:41	10:50	10:57	11:05	11:08	-	11:15	-	11:23	-
♿ **32**	10:31	10:35	10:38	10:46	10:56	11:05	11:12	11:20	11:23	11:33	-	-	-	11:42
♿ **35**	10:43	10:47	10:50	10:58	11:08	11:17	11:24	11:32	11:35	-	11:42	-	11:50	-
♿ **32**	10:51	10:55	10:59	11:10	11:23	11:33	11:42	11:51	11:54	12:04	-	-	-	12:13
♿ **36**	11:06	11:10	11:14	11:25	11:38	11:48	11:57	12:06	12:09	-	12:16	12:21	12:25	-
♿ **32**	11:21	11:25	11:29	11:40	11:53	12:03	12:12	12:21	12:24	12:34	-	-	-	12:43
♿ **36**	11:36	11:40	11:44	11:55	12:08	12:18	12:27	12:36	12:39	-	12:46	12:51	12:55	-
♿ **32**	11:51	11:55	11:59	12:10	12:23	12:33	12:42	12:51	12:54	1:04	-	-	-	1:13
PM Service — Servicio vespertino														
♿ **36**	12:06	12:10	12:14	12:25	12:38	12:48	12:57	1:06	1:09	-	1:16	1:21	1:25	-
♿ **32**	12:21	12:25	12:29	12:40	12:53	1:03	1:12	1:21	1:24	1:34	-	-	-	1:43
♿ **36**	12:36	12:40	12:44	12:55	1:08	1:18	1:27	1:36	1:39	-	1:46	1:51	1:55	-
♿ **32**	12:51	12:55	12:59	1:10	1:23	1:33	1:42	1:51	1:54	2:04	-	-	-	2:13
♿ **36**	1:06	1:10	1:14	1:25	1:38	1:48	1:57	2:06	2:09	-	2:16	2:21	2:25	-
♿ **32**	1:21	1:25	1:29	1:40	1:53	2:03	2:12	2:21	2:24	2:34	-	-	-	2:43
♿ **36**	1:36	1:40	1:44	1:55	2:08	2:18	2:27	2:36	2:39	-	2:46	2:51	2:55	-
♿ **32**	1:51	1:55	1:59	2:10	2:23	2:33	2:42	2:51	2:54	3:04	-	-	-	3:13
♿ **36**	2:06	2:10	2:14	2:25	2:38	2:48	2:57	3:06	3:09	-	3:16	3:21	3:25	-
♿ **32**	2:21	2:25	2:29	2:40	2:53	3:03	3:12	3:21	3:24	3:34	-	-	-	3:43
♿ **36**	2:36	2:40	2:44	2:55	3:08	3:18	3:27	3:36	3:39	-	3:46	3:51	3:55	-
♿ **32**	2:51	2:55	2:59	3:10	3:23	3:33	3:42	3:51	3:54	4:04	-	-	-	4:13
♿ **36**	3:06	3:10	3:14	3:25	3:38	3:48	3:57	4:06	4:09	-	4:16	4:21	4:25	-
♿ **32**	3:21	3:25	3:29	3:40	3:53	4:03	4:12	4:21	4:24	4:34	-	-	-	4:43
♿ **36**	3:36	3:40	3:44	3:55	4:08	4:18	4:27	4:36	4:39	-	4:46	4:51	4:55	-
♿ **32**	3:51	3:55	3:59	4:10	4:23	4:33	4:42	4:51	4:54	5:04	-	-	-	5:13
♿ **36**	4:10	4:14	4:18	4:26	4:37	4:46	4:53	5:01	5:04	-	5:13	5:19	5:25	-
♿ **32**	4:27	4:31	4:35	4:43	4:54	5:03	5:10	5:18	5:21	5:30	-	-	-	5:39

♿ — *Trip operates with wheelchair-accessible or lift-equipped bus.*
Los autobuses son accesibles a sillas de ruedas o tienen equipo elevador.

30,32,34,35,36

Pennsylvania Avenue Line - Weekend/Holiday only

Sunday Eastbound — En domingo con dirección al este

Route Number	Friendship Heights Metro	Wisconsin Ave. & Jenifer St. NW	Wisconsin Ave. & Albemarle St. NW (Tenleytown-AU) Metro	Wisconsin & Cathedral Aves. NW (Massachusetts Ave.)	M St. & Wisconsin Ave. NW (Georgetown)	H St. & Jackson Pl. NW (Lafayette Square)	Pennsylvania Ave. & 7th St. NW (Archives-Navy Mem'l) Metro	Pennsylvania Ave. & 8th St. SE (Eastern Market) Metro	Pennsylvania & Potomac Aves. SE (Potomac Ave) Metro	Naylor Rd. & Alabama Ave. SE	Pennsylvania & Branch Aves. SE	31st & Gainesville Sts. SE (Hillcrest)	NAYLOR ROAD Metro	SOUTHERN AVE Metro
PM Service — Servicio vespertino														
♿ **36**	4:44	4:48	4:52	5:00	5:11	5:20	5:27	5:35	5:38	-	5:47	5:53	5:59	-
♿ **32**	5:01	5:05	5:09	5:17	5:28	5:37	5:44	5:52	5:55	6:04	-	-	-	6:13
♿ **36**	5:18	5:22	5:26	5:34	5:45	5:54	6:01	6:09	6:12	-	6:21	6:27	6:33	-
♿ **32**	5:34	5:38	5:42	5:50	6:01	6:10	6:17	6:25	6:28	6:37	-	-	-	6:46
♿ **36**	5:49	5:53	5:57	6:05	6:16	6:25	6:32	6:40	6:43	-	6:52	6:58	7:04	-
♿ **32**	6:04	6:08	6:12	6:20	6:31	6:40	6:47	6:55	6:58	7:07	-	-	-	7:16
♿ **36**	6:19	6:23	6:27	6:35	6:46	6:55	7:02	7:10	7:13	-	7:22	7:28	7:34	-
♿ **32**	6:34	6:38	6:42	6:50	7:01	7:10	7:17	7:25	7:28	7:37	-	-	-	7:46
♿ **36**	6:49	6:53	6:57	7:05	7:16	7:25	7:32	7:40	7:43	-	7:52	7:58	8:04	-
♿ **32**	7:04	7:08	7:12	7:20	7:31	7:40	7:47	7:55	7:58	8:07	-	-	-	8:16
♿ **36**	7:19	7:23	7:27	7:35	7:46	7:55	8:02	8:10	8:13	-	8:22	8:28	8:34	-
♿ **32**	7:34	7:38	7:42	7:50	8:01	8:10	8:17	8:25	8:28	8:37	-	-	-	8:46
♿ **36**	7:55	7:59	8:03	8:11	8:22	8:31	8:38	8:46	8:49	-	8:58	9:04	9:10	-
♿ **32**	8:25	8:29	8:33	8:41	8:52	9:01	9:08	9:16	9:19	9:28	-	-	-	9:37
♿ **36**	8:55	8:59	9:03	9:11	9:22	9:31	9:38	9:46	9:49	-	9:58	10:04	10:10	-
♿ **32**	9:25	9:29	9:33	9:41	9:52	10:01	10:08	10:16	10:19	10:28	-	-	-	10:37
♿ **36**	10:02	10:05	10:09	10:14	10:22	10:30	10:38	10:45	10:48	-	10:54	10:59	11:05	-
♿ **32**	10:32	10:36	10:39	10:44	10:52	11:00	11:08	11:15	11:18	11:26	-	-	-	11:34
♿ **36**	11:02	11:05	11:09	11:14	11:22	11:30	11:38	11:45	11:48	-	11:54	11:59	12:05	-
♿ **32**	11:32	11:36	11:39	11:44	11:52	12:00	12:08	12:15	12:18	12:26	-	-	-	12:34
After Midnight Service — Servicio después de la medianoche														
♿ **36**	12:09	12:11	12:13	12:18	12:24	12:30	12:38	12:43	12:46	-	12:52	12:58	1:02	-
♿ **32**	12:42	12:44	12:46	12:51	12:57	1:03	1:11	1:16	1:19	1:24	-	-	-	1:32
♿ **36**	1:12	1:14	1:16	1:21	1:27	1:33	1:41	1:46	1:49	-	1:55	2:01	2:05	-
♿ **32**	1:42	1:44	1:46	1:51	1:57	2:03	2:11	2:16	2:19	2:24	-	-	-	2:32

♿ — *Trip operates with wheelchair-accessible or lift-equipped bus.*
Los autobuses son accesibles a sillas de ruedas o tienen equipo elevador.

30,32,34,35,36

Pennsylvania Avenue Line - Weekend/Holiday only

Sunday Westbound — En domingo con dirección al oeste

Route Number	Southern Ave Metro	Naylor Road Metro	31st & Gainesville Sts. SE (Hillcrest)	Naylor & Good Hope Rds. SE	Pennsylvania & Branch Aves. SE	Pennsylvania & Potomac Aves. SE (Potomac Ave) Metro	Pennsylvania Ave. & 8th St. SE (Eastern Market) Metro	Pennsylvania Ave. & 7th St. NW (Archives-Navy Mem'l) Metro	I & 17th Sts. NW (Farragut N&W) Metro	M & 31st Sts. NW (Georgetown)	Wisconsin & Cathedral Aves. NW (Massachusetts Ave.)	Wisconsin Ave. & Albemarle St. NW (Tenleytown-AU) Metro	Jenifer & 44th Sts. NW	FRIENDSHIP HEIGHTS Metro
AM Service — Servicio matutino														
♿ **32**	4:54	-	-	5:01	-	5:08	5:11	5:18	5:26	5:34	5:41	5:46	5:48	5:50
♿ **36**	-	5:12	5:17	-	5:23	5:28	5:31	5:38	5:46	5:54	6:01	6:06	6:08	6:10
♿ **32**	5:35	-	-	5:43	-	5:49	5:52	6:00	6:08	6:15	6:23	6:29	6:32	6:34
♿ **36**	-	5:56	6:01	-	6:07	6:13	6:16	6:24	6:32	6:39	6:47	6:53	6:56	6:58
♿ **32**	6:23	-	-	6:31	-	6:37	6:40	6:48	6:56	7:03	7:11	7:17	7:20	7:22
♿ **36**	-	6:39	6:46	-	6:51	6:56	6:59	7:08	7:17	7:26	7:36	7:42	7:45	7:48
♿ **32**	6:58	-	-	7:08	-	7:16	7:19	7:28	7:37	7:46	7:56	8:02	8:05	8:08
♿ **36**	-	7:19	7:26	-	7:31	7:36	7:39	7:48	7:57	8:06	8:16	8:22	8:25	8:28
♿ **32**	7:38	-	-	7:48	-	7:56	7:59	8:08	8:17	8:26	8:36	8:42	8:45	8:48
♿ **36**	-	7:59	8:06	-	8:11	8:16	8:19	8:28	8:37	8:46	8:56	9:02	9:05	9:08
♿ **32**	8:16	-	-	8:26	-	8:34	8:37	8:46	8:55	9:04	9:14	9:20	9:23	9:26
♿ **36**	-	8:37	8:44	-	8:49	8:54	8:57	9:06	9:15	9:24	9:34	9:40	9:43	9:46
♿ **32**	8:51	-	-	9:01	-	9:10	9:13	9:22	9:32	9:40	9:51	9:59	10:02	10:05
♿ **36**	-	9:06	9:13	-	9:19	9:25	9:28	9:38	9:47	9:55	10:09	10:17	10:22	10:26
♿ **32**	9:20	-	-	9:30	-	9:40	9:43	9:53	10:02	10:10	10:24	10:32	10:37	10:41
♿ **36**	-	9:36	9:43	-	9:49	9:55	9:58	10:08	10:17	10:25	10:39	10:47	10:52	10:56
♿ **32**	9:50	-	-	10:00	-	10:10	10:13	10:23	10:32	10:40	10:54	11:02	11:07	11:11
♿ **36**	-	10:06	10:13	-	10:19	10:25	10:28	10:38	10:47	10:55	11:09	11:17	11:22	11:26
♿ **32**	10:20	-	-	10:30	-	10:40	10:43	10:53	11:02	11:10	11:24	11:32	11:37	11:41
♿ **36**	-	10:36	10:43	-	10:49	10:55	10:58	11:08	11:17	11:25	11:39	11:47	11:52	11:56
♿ **32**	10:50	-	-	11:00	-	11:10	11:13	11:23	11:32	11:40	11:54	12:02	12:07	12:11
♿ **36**	-	11:06	11:13	-	11:19	11:25	11:28	11:38	11:47	11:55	12:09	12:17	12:22	12:26
♿ **32**	11:20	-	-	11:30	-	11:40	11:43	11:53	12:02	12:10	12:24	12:32	12:37	12:41
♿ **36**	-	11:36	11:43	-	11:49	11:55	11:58	12:08	12:17	12:25	12:39	12:47	12:52	12:56
♿ **32**	11:50	-	-	12:00	-	12:10	12:13	12:23	12:32	12:40	12:54	1:02	1:07	1:11
PM Service — Servicio vespertino														
♿ **35**	-	12:09	-	-	12:19	12:25	12:28	12:38	12:47	12:55	1:09	1:17	1:22	1:26
♿ **32**	12:20	-	-	12:30	-	12:40	12:43	12:53	1:02	1:10	1:24	1:32	1:37	1:41
♿ **35**	-	12:39	-	-	12:49	12:55	12:58	1:08	1:17	1:25	1:39	1:47	1:52	1:56
♿ **32**	12:50	-	-	1:00	-	1:10	1:13	1:23	1:32	1:40	1:54	2:02	2:07	2:11
♿ **35**	-	1:09	-	-	1:19	1:25	1:28	1:38	1:47	1:55	2:09	2:17	2:22	2:26
♿ **32**	1:20	-	-	1:30	-	1:40	1:43	1:53	2:02	2:10	2:24	2:32	2:37	2:41
♿ **35**	-	1:39	-	-	1:49	1:55	1:58	2:08	2:17	2:25	2:39	2:47	2:52	2:56
♿ **32**	1:50	-	-	2:00	-	2:10	2:13	2:23	2:32	2:40	2:54	3:02	3:07	3:11
♿ **35**	-	2:09	-	-	2:19	2:25	2:28	2:38	2:47	2:55	3:09	3:17	3:22	3:26
♿ **32**	2:20	-	-	2:30	-	2:40	2:43	2:53	3:02	3:10	3:24	3:32	3:37	3:41
♿ **35**	-	2:39	-	-	2:49	2:55	2:58	3:08	3:17	3:25	3:39	3:47	3:52	3:56
♿ **32**	2:50	-	-	3:00	-	3:10	3:13	3:23	3:32	3:40	3:54	4:02	4:07	4:11
♿ **35**	-	3:09	-	-	3:19	3:25	3:28	3:38	3:47	3:55	4:09	4:17	4:22	4:26
♿ **32**	3:20	-	-	3:30	-	3:40	3:43	3:53	4:02	4:10	4:24	4:32	4:37	4:41
♿ **35**	-	3:39	-	-	3:49	3:55	3:58	4:08	4:17	4:25	4:39	4:47	4:52	4:56
♿ **32**	3:50	-	-	4:00	-	4:10	4:13	4:23	4:32	4:40	4:54	5:02	5:07	5:11
♿ **35**	-	4:09	-	-	4:19	4:25	4:28	4:38	4:47	4:55	5:09	5:17	5:22	5:26
♿ **32**	4:20	-	-	4:30	-	4:40	4:43	4:53	5:02	5:10	5:24	5:32	5:37	5:41
♿ **35**	-	4:39	-	-	4:49	4:55	4:58	5:08	5:17	5:25	5:39	5:47	5:52	5:56
♿ **32**	4:50	-	-	5:00	-	5:10	5:13	5:23	5:32	5:40	5:54	6:02	6:07	6:11
♿ **35**	-	5:09	-	-	5:19	5:25	5:28	5:38	5:47	5:55	6:09	6:17	6:22	6:26
♿ **32**	5:20	-	-	5:30	-	5:40	5:43	5:53	6:02	6:10	6:24	6:32	6:37	6:41
♿ **35**	-	5:39	-	-	5:49	5:55	5:58	6:08	6:17	6:25	6:39	6:47	6:52	6:56
♿ **32**	5:50	-	-	6:00	-	6:10	6:13	6:23	6:32	6:40	6:54	7:02	7:07	7:11

♿ — *Trip operates with wheelchair-accessible or lift-equipped bus.*
Los autobuses son accesibles a sillas de ruedas o tienen equipo elevador.

30,32,34,35,36

Pennsylvania Avenue Line - Weekend/Holiday only

Sunday Westbound — En domingo con dirección al oeste

Route Number	Southern Ave	Naylor Road	31st & Gainesville Sts. SE (Hillcrest)	Naylor & Good Hope Rds. SE	Pennsylvania & Branch Aves. SE	Pennsylvania & Potomac Aves. SE (Potomac Ave)	Pennsylvania Ave. & 8th St. SE (Eastern Market)	Pennsylvania Ave. & 7th St. NW (Archives-Navy Mem'l)	I & 17th Sts. NW (Farragut N&W)	M & 31st Sts. NW (Georgetown)	Wisconsin & Cathedral Aves. NW (Massachusetts Ave.)	Wisconsin Ave. & Albemarle St. NW (Tenleytown-AU)	Jenifer & 44th Sts. NW	FRIENDSHIP HEIGHTS
PM Service — Servicio vespertino														
♿ **35**	-	6:12	-	-	6:22	6:27	6:30	6:38	6:45	6:52	7:02	7:08	7:11	7:14
♿ **32**	6:24	-	-	6:34	-	6:42	6:45	6:53	7:00	7:07	7:17	7:23	7:26	7:29
♿ **35**	-	6:42	-	-	6:52	6:57	7:00	7:08	7:15	7:22	7:32	7:38	7:41	7:44
♿ **32**	6:54	-	-	7:04	-	7:12	7:15	7:23	7:30	7:37	7:47	7:53	7:56	7:59
♿ **35**	-	7:12	-	-	7:22	7:27	7:30	7:38	7:45	7:52	8:02	8:08	8:11	8:14
♿ **32**	7:24	-	-	7:34	-	7:42	7:45	7:53	8:00	8:07	8:17	8:23	8:26	8:29
♿ **35**	-	7:42	-	-	7:52	7:57	8:00	8:08	8:15	8:22	8:32	8:38	8:41	8:44
♿ **32**	7:54	-	-	8:04	-	8:12	8:15	8:23	8:30	8:37	8:47	8:53	8:56	8:59
♿ **35**	-	8:12	-	-	8:22	8:27	8:30	8:38	8:45	8:52	9:02	9:08	9:11	9:14
♿ **32**	8:24	-	-	8:34	-	8:42	8:45	8:53	9:00	9:07	9:17	9:23	9:26	9:29
♿ **35**	-	8:42	-	-	8:52	8:57	9:00	9:08	9:15	9:22	9:32	9:38	9:41	9:44
♿ **32**	8:54	-	-	9:04	-	9:12	9:15	9:23	9:30	9:37	9:47	9:53	9:56	9:59
♿ **35**	-	9:17	-	-	9:27	9:32	9:35	9:43	9:50	9:57	10:07	10:13	10:16	10:19
♿ **32**	9:44	-	-	9:54	-	10:02	10:05	10:13	10:20	10:27	10:37	10:43	10:46	10:49
♿ **35**	-	10:17	-	-	10:27	10:32	10:35	10:43	10:50	10:57	11:07	11:13	11:16	11:19
♿ **32**	10:44	-	-	10:51	-	10:59	11:02	11:10	11:18	11:25	11:34	11:39	11:42	11:45
♿ **35**	-	11:16	-	-	11:24	11:29	11:32	11:40	11:48	11:55	12:04	12:09	12:12	12:15
♿ **32**	11:42	-	-	11:50	-	11:57	12:00	12:07	12:14	12:19	12:25	12:29	12:32	12:34
After Midnight Service — Servicio después de la medianoche														
♿ **35**	-	12:15	-	-	12:23	12:27	12:30	12:37	12:44	12:49	12:55	12:59	1:02	1:04
♿ **32**	12:42	-	-	12:50	-	12:57	1:00	1:07	1:14	1:19	1:25	1:29	1:32	1:34
♿ **35**	-	1:11	-	-	1:19	1:23	1:26	1:33	1:40	1:45	1:51	1:55	1:58	2:00
♿ **32**	1:38	-	-	1:46	-	1:53	1:56	2:03	2:10	2:15	2:21	2:25	2:28	2:30
♿ **35**	-	2:11	-	-	2:19	2:23	2:26	2:33	2:40	2:45	2:51	2:55	2:58	3:00

♿ — *Trip operates with wheelchair-accessible or lift-equipped bus.*
Los autobuses son accesibles a sillas de ruedas o tienen equipo elevador.

30,32,34,35,36

Pennsylvania Avenue Line - Weekend/Holiday only

Holiday Eastbound ✱ —
En dias festivos con dirección al este

Route Number	Friendship Heights Ⓜ	Wisconsin Ave. & Albemarle St. NW (Tenleytown-AU) Ⓜ	Wisconsin & Cathedral Aves. NW (Massachusetts Ave.)	M St. & Wisconsin Ave. NW (Georgetown)	H St. & Jackson Pl. NW (Lafayette Square)	Pennsylvania Ave. & 7th St. NW (ARCHIVES-Navy Mem'l) Ⓜ
AM Service — Servicio matutino						
♿ **30/**	7:33	7:38	7:44	7:53	8:00	8:08
♿ **30/**	8:01	8:07	8:14	8:26	8:34	8:41
♿ **30/**	8:31	8:37	8:44	8:56	9:04	9:11

♿ — *Trip operates with wheelchair-accessible or lift-equipped bus.*
Los autobuses son accesibles a sillas de ruedas o tienen equipo elevador.

Service operates on Martin Luther King Jr. Day, Presidents Day, Columbus Day and Veterans Day.
Hay servicio el Día de Martin Luther King Jr., el Día de los Presidentes, el Día de Cristóbal Colón y el Día de los Veteranos.

✱ — *Trips operate in addition to regular Saturday service.*
Los autobuses funcionan además del servicio regular de los sábados.

Holiday Westbound ✱ —
En dias festivos con dirección al oeste

Route Number	Pennsylvania & Potomac Aves. SE (Potomac Ave) Ⓜ	Pennsylvania Ave. & 8th St. SE (Eastern Market) Ⓜ	Pennsylvania Ave. & 7th St. NW (Archives-Navy Mem'l) Ⓜ	I & 17th Sts. NW (Farragut N&W) Ⓜ	M & 31st Sts. NW (Georgetown)	Wisconsin & Cathedral Aves. NW (Massachusetts Ave.)	Wisconsin Ave. & Albemarle St. NW (Tenleytown-AU) Ⓜ	Jenifer & 44th Sts. NW	FRIENDSHIP HEIGHTS Ⓜ
PM Service — Servicio vespertino									
♿ **30**	4:42	4:45	4:55	5:04	5:14	5:28	5:38	5:42	5:46
♿ **30**	5:12	5:15	5:25	5:34	5:44	5:58	6:08	6:12	6:16
♿ **30**	5:42	5:45	5:55	6:04	6:14	6:28	6:38	6:42	6:46

♿ — *Trip operates with wheelchair-accessible or lift-equipped bus.*
Los autobuses son accesibles a sillas de ruedas o tienen equipo elevador.

Service operates on Martin Luther King Jr. Day, Presidents Day, Columbus Day and Veterans Day.
Hay servicio el Día de Martin Luther King Jr., el Día de los Presidentes, el Día de Cristóbal Colón y el Día de los Veteranos.

✱ — *Trips operate in addition to regular Saturday service.*
Los autobuses funcionan además del servicio regular de los sábados.

Using this timetable

- ❑ Use the map to find the stops closest to where you will get on and off the bus.
- ❑ Select the schedule (weekday, Saturday, Sunday) for when you will travel. Along the top of the schedule, find the stop at or nearest the point where you will get on the bus. Follow that column down to the time you want to leave.
- ❑ Use the same method to find the times the bus is scheduled to arrive at the stop where you will get off the bus.
- ❑ If the bus stop is not listed, use the time shown for the bus stop before it as the time to wait at the stop.
- ❑ The end-of-the-line or last stop is listed in ALL CAPS on the schedule.

30,32, 34-36

Pennsylvania Avenue Line

Between Friendship Heights station
Wisconsin Ave. N.W.
Tenleytown-AU station
Georgetown
White House
Federal Triangle
The Mall
Capitol Hill
Shipley Terr. (32)
Naylor Gardens (34,35)
Hillcrest (35,36)

Effective as of JUne 25, 2000

Washington Metropolitan Area Transit Authority

A District of Columbia, Maryland and Virginia Transit Partnership

Weekday Eastbound

Route Number	Wisconsin & Western Aves. NW (Friendship Heights) Ⓜ	Wisconsin Ave. & Albemarle St. NW (Tenley-Town-AU) Ⓜ	Wisconsin & Cathedral Aves. NW (Massachusetts Ave.)	M St. & Wisconsin Ave. NW (Georgetown)	H St. & Jackson Pl. NW (Lafayette Square)	Pennsylvania Ave. & 7th St. NW (ARCHIVES-Navy Mem'l) Ⓜ	Pennsylvania Ave. & 8th St. SE (Eastern Market) Ⓜ	Pennsylvania & Potomac Aves. SE (POTOMAC AVE) Ⓜ	Naylor Rd. & Alabama Ave SE	Pennsylvania & Branch Aves. SE	31st & Gainesville Sts. SE (HILLCREST)	Southern Ave. & 30th St. SE (NAYLOR GARDENS)	Southern Ave. SE between 23rd & 22nd Sts. (SHIPLEY TERRACE)
						AM Service							
♿ 32	4:23	4:29	4:34	4:41	4:48	4:53	5:01	5:04	5:10	-	-	-	5:16
♿ 36	4:52	4:58	5:03	5:10	5:17	5:22	5:30	5:33	-	5:39	5:44	-	-
♿ 34	5:07	5:13	5:18	5:25	5:32	5:37	5:45	5:48	5:54	-	-	5:57	-
♿ 32	5:19	5:25	5:30	5:37	5:44	5:49	5:57	6:00	6:06	-	-	-	6:12
♿ 36	5:28	5:34	5:39	5:47	5:55	6:01	6:11	6:14	-	6:20	6:25	-	-
♿ 34	5:38	5:44	5:49	5:57	6:05	6:11	6:21	6:24	6:31	-	-	6:34	-
♿ 32	5:48	5:54	5:59	6:07	6:15	6:21	6:31	6:34	6:41	-	-	-	6:47
36	5:56	6:02	6:07	6:15	6:23	6:30	6:40	6:43	-	6:49	6:55	-	-
♿ 34	6:02	6:08	6:15	6:24	6:33	6:40	6:51	6:54	7:02	-	-	7:05	-
♿ 32	6:10	6:16	6:24	6:34	6:45	6:53	7:03	7:06	7:16	-	-	-	7:26
♿ 36	6:20	6:26	6:34	6:44	6:55	7:03	7:13	7:16	-	7:24	7:29	-	-
♿ 34	6:28	6:34	6:42	6:52	7:03	7:11	7:21	7:24	7:33	-	-	7:36	-
32	6:34	6:40	6:48	6:58	7:09	7:17	7:27	7:30	7:40	-	-	-	7:50
♿ 36	6:42	6:48	6:56	7:06	7:17	7:25	7:35	7:38	-	7:46	7:51	-	-
♿ 34	6:50	6:56	7:04	7:14	7:25	7:33	7:43	7:46	7:55	-	-	7:58	-
♿ 32	6:57	7:03	7:11	7:21	7:32	7:40	7:50	7:53	8:03	-	-	-	8:13
♿ 30/	-	●7:11	7:19	7:29	7:41	7:48	-	-	-	-	-	-	-
♿ 36	7:04	7:13	7:22	7:36	7:48	7:55	8:07	8:10	-	8:18	8:24	-	-
♿ 34	7:10	7:19	7:28	7:42	7:54	8:01	8:13	8:16	8:25	-	-	8:28	-
♿ 32	7:16	7:25	7:34	7:48	8:00	8:07	8:19	8:22	8:31	-	-	-	8:38
♿ 36	7:22	7:31	7:40	7:54	8:06	8:13	8:25	8:28	-	8:36	8:42	-	-
30/	7:28	7:37	7:46	8:00	8:12	8:19	-	-	-	-	-	-	-
♿ 34	7:33	7:42	7:51	8:05	8:17	8:24	8:36	8:39	8:48	-	-	8:51	-
♿ 32	7:38	7:47	7:56	8:10	8:22	8:29	8:41	8:44	8:53	-	-	-	9:00
30/	7:44	7:53	8:02	8:16	8:28	8:35	-	-	-	-	-	-	-
♿ 36	7:49	7:58	8:07	8:21	8:33	8:40	8:52	8:55	-	9:03	9:09	-	-
30/	7:55	8:04	8:13	8:27	8:39	8:46	-	-	-	-	-	-	-
♿ 34	8:00	8:09	8:18	8:32	8:44	8:51	9:03	9:06	9:15	-	-	9:18	-
♿ 32	-	●8:14	8:23	8:37	8:49	8:56	9:08	9:11	9:20	-	-	-	9:27
30/	8:08	8:17	8:27	8:41	8:53	9:02	-	-	-	-	-	-	-
♿ 36	8:14	8:23	8:33	8:47	8:59	9:08	9:20	9:23	-	9:29	9:34	-	-
♿ 34	8:19	8:28	8:38	8:52	9:04	9:13	9:25	9:28	9:37	-	-	9:40	-
30/	8:26	8:33	8:42	8:54	9:06	9:14	-	-	-	-	-	-	-
♿ 32	8:31	8:38	8:47	8:59	9:11	9:19	9:31	9:34	9:43	-	-	-	9:50
30/	8:37	8:44	8:53	9:05	9:17	9:25	-	-	-	-	-	-	-
♿ 36	8:42	8:49	8:58	9:10	9:22	9:30	9:42	9:45	-	9:54	10:00	-	-
30/	8:48	8:55	9:04	9:16	9:28	9:36	-	-	-	-	-	-	-
♿ 34	8:53	9:00	9:09	9:21	9:33	9:41	9:53	9:56	10:05	-	-	10:09	-
30/	8:59	9:06	9:15	9:27	9:39	9:47	-	-	-	-	-	-	-
♿ 32	9:05	9:12	9:21	9:33	9:45	9:53	10:05	10:08	10:17	-	-	-	10:24
♿ 36	9:12	9:20	9:30	9:43	9:55	10:03	10:15	10:18	-	10:27	10:33	-	-
♿ 34	9:19	9:27	9:37	9:50	10:02	10:10	10:22	10:25	10:34	-	-	10:38	-
♿ 32	9:27	9:35	9:45	9:58	10:10	10:18	10:30	10:33	10:42	-	-	-	10:49
♿ 36	9:36	9:44	9:54	10:07	10:19	10:27	10:39	10:42	-	10:51	10:57	-	-
♿ 34	9:45	9:53	10:03	10:16	10:28	10:36	10:48	10:51	11:00	-	-	11:04	-
♿ 32	9:54	10:02	10:12	10:25	10:37	10:45	10:57	11:00	11:09	-	-	-	11:16
♿ 36	10:03	10:11	10:21	10:34	10:46	10:54	11:06	11:09	-	11:18	11:24	-	-
♿ 34	10:12	10:20	10:30	10:43	10:55	11:03	11:15	11:18	11:27	-	-	11:31	-
♿ 32	10:21	10:29	10:39	10:52	11:04	11:12	11:24	11:27	11:36	-	-	-	11:43
♿ 36	10:30	10:38	10:48	11:01	11:13	11:21	11:33	11:36	-	11:45	11:51	-	-
♿ 34	10:39	10:47	10:57	11:10	11:22	11:30	11:42	11:45	11:54	-	-	11:58	-
♿ 32	10:48	10:56	11:06	11:19	11:31	11:39	11:51	11:54	12:03	-	-	-	12:10
♿ 36	10:57	11:05	11:15	11:28	11:40	11:48	12:00	12:03	-	12:12	12:18	-	-
♿ 34	11:06	11:14	11:24	11:37	11:49	11:57	12:09	12:12	12:21	-	-	12:25	-
♿ 32	11:15	11:23	11:33	11:46	11:58	12:06	12:18	12:21	12:30	-	-	-	12:37
♿ 36	11:24	11:32	11:42	11:55	12:07	12:15	12:27	12:30	-	12:39	12:45	-	-
♿ 34	11:33	11:41	11:51	12:04	12:16	12:24	12:36	12:39	12:48	-	-	12:52	-
♿ 32	11:42	11:50	12:00	12:13	12:25	12:33	12:45	12:48	12:57	-	-	-	1:04
♿ 36	11:51	11:59	12:09	12:22	12:34	12:42	12:54	12:57	-	1:06	1:12	-	-

● — Indicates trip originates at Fort Dr. & Albemarle St. NW (Tenleytown-AU Ⓜ Station) one minute prior to time shown.
♿ — Trip operates with wheelchair-accessible or lift-equipped bus.
◆ — Indicates trip originates at 10th & Pennsylvania Ave NW one minute prior to 7th & Pennsylvania Ave time shown.
❍ — Trip operates Friday only, with wheelchair-accessible or lift-equipped bus.

Weekday Eastbound

Route Number	Wisconsin & Western Aves. NW (Friendship Heights) Metro	Wisconsin Ave. & Albemarle St. NW (Tenley-Town-AU) Metro	Wisconsin & Cathedral Aves. NW (Massachusetts Ave.)	M St. & Wisconsin Ave. NW (Georgetown)	H St. & Jackson Pl. NW (Lafayette Square)	Pennsylvania Ave. & 7th St. NW (ARCHIVES-Navy Mem'l) Metro	Pennsylvania Ave. & 8th St. SE (Eastern Market) Metro	Pennsylvania & Potomac Aves. SE (POTOMAC AVE) Metro	Naylor Rd. & Alabama Ave SE	Pennsylvania & Branch Aves. SE	31st & Gainesville Sts. SE (HILLCREST)	Southern Ave. & 30th St. SE (NAYLOR GARDENS)	Southern Ave. SE between 23rd & 22nd Sts. (SHIPLEY TERRACE)
						PM Service							
♿ 34	12:00	12:08	12:18	12:31	12:43	12:51	1:03	1:06	1:15	-	-	1:19	-
♿ 32	12:09	12:17	12:27	12:40	12:52	1:00	1:12	1:15	1:24	-	-	-	1:31
♿ 36	12:18	12:26	12:36	12:49	1:01	1:09	1:21	1:24	-	1:33	1:39	-	-
♿ 34	12:27	12:35	12:45	12:58	1:10	1:18	1:30	1:33	1:42	-	-	1:46	-
♿ 32	12:36	12:44	12:54	1:07	1:19	1:27	1:39	1:42	1:51	-	-	-	1:58
♿ 36	12:45	12:53	1:03	1:16	1:28	1:36	1:48	1:51	-	2:00	2:06	-	-
♿ 34	12:54	1:02	1:12	1:25	1:37	1:45	1:57	2:00	2:09	-	-	2:13	-
♿ 32	1:03	1:11	1:21	1:34	1:46	1:54	2:06	2:09	2:18	-	-	-	2:25
♿ 36	1:12	1:20	1:30	1:43	1:55	2:03	2:15	2:18	-	2:27	2:33	-	-
♿ 34	1:21	1:29	1:39	1:52	2:04	2:12	2:24	2:27	2:36	-	-	2:40	-
♿ 32	1:29	1:37	1:47	2:00	2:12	2:20	2:32	2:35	2:44	-	-	-	2:51
♿ 36	1:37	1:45	1:55	2:08	2:20	2:28	2:40	2:43	-	2:52	2:58	-	-
♿ 34	1:44	1:52	2:01	2:15	2:28	2:37	2:50	2:53	3:03	-	-	3:07	-
♿ 32	1:50	1:58	2:07	2:21	2:34	2:43	2:56	2:59	3:09	-	-	-	3:19
♿ 36	1:58	2:06	2:15	2:29	2:42	2:51	3:04	3:07	-	3:16	3:23	-	-
♿ 34	2:05	2:13	2:22	2:36	2:49	2:58	3:11	3:14	3:24	-	-	3:28	-
32	-	-	-	-	-	◆3:06	3:19	3:22	3:32	-	-	-	3:42
♿ 36	2:16	2:24	2:33	2:47	3:00	3:09	3:22	3:25	-	3:34	3:41	-	-
32	-	-	-	-	-	◆3:16	3:29	3:32	3:42	-	-	-	3:52
♿ 34	2:26	2:34	2:43	2:57	3:10	3:19	3:32	3:35	3:45	-	-	3:49	-
♿ 32	2:31	2:39	2:48	3:02	3:15	3:24	3:37	3:40	3:50	-	-	-	4:00
36	-	-	-	-	-	◆3:31	3:44	3:47	-	3:56	4:03	-	-
♿ 34	2:41	2:49	2:58	3:12	3:25	3:34	3:47	3:50	4:00	-	-	4:04	-
32	-	●2:54	3:03	3:17	3:30	3:39	3:52	3:55	4:05	-	-	-	4:15
♿ 34	2:50	2:58	3:07	3:21	3:34	3:43	3:56	3:59	4:09	-	-	4:13	-
36	-	-	-	-	-	◆3:50	4:03	4:06	-	4:15	4:22	-	-
♿ 32	-	●3:07	3:16	3:30	3:43	3:52	4:05	4:08	4:18	-	-	-	4:28
34	-	-	-	-	-	◆3:59	4:12	4:15	4:25	-	-	4:29	-
32	3:01	3:11	3:23	3:37	3:52	4:02	4:15	4:18	4:28	-	-	-	4:38
36	-	●3:16	3:28	3:42	3:57	4:07	4:20	4:23	-	4:34	4:42	-	-
♿ 34	3:10	3:20	3:32	3:46	4:01	4:11	4:24	4:27	4:37	-	-	4:41	-
♿ 32	-	●3:25	3:37	3:51	4:06	4:16	4:29	4:32	4:42	-	-	-	4:52
♿ 36	3:19	3:29	3:41	3:55	4:10	4:20	4:33	4:36	-	4:47	4:55	-	-
32	-	●3:34	3:46	4:00	4:15	4:25	4:38	4:41	4:51	-	-	-	5:01
♿ 34	3:28	3:38	3:50	4:04	4:19	4:29	4:42	4:45	4:55	-	-	4:59	-
32	-	●3:43	3:54	4:08	4:23	4:33	4:47	4:51	5:01	-	-	-	5:12
♿ 36	3:38	3:48	3:59	4:13	4:28	4:38	4:52	4:56	-	5:07	5:15	-	-
34	-	●3:52	4:03	4:17	4:32	4:42	4:56	5:00	5:10	-	-	5:14	-
♿ 32	3:46	3:56	4:07	4:21	4:36	4:46	5:00	5:04	5:14	-	-	-	5:25
♿ 36	-	●4:00	4:11	4:25	4:40	4:50	5:04	5:08	-	5:19	5:27	-	-
♿ 32	3:54	4:04	4:15	4:29	4:44	4:54	5:08	5:12	5:22	-	-	-	5:33
34	-	●4:08	4:19	4:33	4:48	4:58	5:12	5:16	5:26	-	-	5:30	-
♿ 32	4:02	4:12	4:23	4:37	4:52	5:02	5:16	5:20	5:30	-	-	-	5:41
36	-	●4:16	4:27	4:41	4:56	5:06	5:20	5:24	-	5:35	5:43	-	-
♿ 34	4:09	4:19	4:30	4:44	5:01	5:12	5:27	5:31	5:43	-	-	5:47	-
♿ 32	-	-	-	-	-	◆5:16	5:31	5:35	5:47	-	-	-	5:56
36	-	●4:27	4:38	4:52	5:09	5:20	5:35	5:39	-	5:50	5:58	-	-
34	4:21	4:31	4:42	4:56	5:13	5:24	5:39	5:43	5:55	-	-	5:59	-
32	-	●4:36	4:47	5:01	5:18	5:29	5:44	5:48	6:00	-	-	-	6:09
♿ 36	4:30	4:40	4:51	5:05	5:22	5:33	5:48	5:52	-	6:03	6:11	-	-
34	-	●4:45	4:56	5:10	5:27	5:38	5:53	5:57	6:09	-	-	6:13	-
♿ 32	4:39	4:49	5:00	5:14	5:31	5:42	5:57	6:01	6:13	-	-	-	6:22
36	-	●4:54	5:05	5:19	5:36	5:47	6:02	6:06	-	6:17	6:25	-	-
34	4:48	4:58	5:09	5:23	5:40	5:51	6:06	6:10	6:22	-	-	6:26	-
32	-	●5:03	5:14	5:28	5:45	5:56	6:11	6:15	6:27	-	-	-	6:36
♿ 36	4:59	5:09	5:20	5:34	5:51	6:02	6:15	6:18	-	6:27	6:35	-	-
♿ 34	5:05	5:15	5:26	5:40	5:57	6:08	6:21	6:24	6:35	-	-	6:39	-
♿ 32	5:15	5:24	5:34	5:47	6:03	6:13	6:23	6:27	6:38	-	-	-	6:47
36	5:22	5:31	5:41	5:54	6:10	6:20	6:30	6:34	-	6:42	6:48	-	-
34	5:29	5:38	5:48	6:01	6:17	6:27	6:37	6:41	6:52	-	-	6:56	-
♿ 32	5:37	5:46	5:56	6:09	6:25	6:35	6:45	6:49	7:00	-	-	-	7:09
♿ 36	5:45	5:54	6:04	6:17	6:33	6:43	6:53	6:57	-	7:05	7:11	-	-
♿ 34	5:55	6:04	6:14	6:27	6:43	6:53	7:03	7:07	7:18	-	-	7:22	-
♿ 32	6:05	6:14	6:24	6:37	6:53	7:03	7:13	7:17	7:28	-	-	-	7:37
36	6:15	6:24	6:34	6:47	7:03	7:13	7:23	7:27	-	7:35	7:41	-	-
♿ 34	6:25	6:34	6:44	6:57	7:13	7:23	7:33	7:37	7:48	-	-	7:52	-
♿ 32	6:37	6:45	6:55	7:07	7:20	7:27	7:36	7:39	7:48	-	-	-	7:57
♿ 36	6:45	6:53	7:03	7:15	7:28	7:35	7:44	7:47	-	7:55	8:01	-	-
♿ 34	6:55	7:03	7:13	7:25	7:38	7:45	7:54	7:57	8:06	-	-	8:10	-
♿ 32	7:05	7:13	7:23	7:35	7:48	7:55	8:04	8:07	8:16	-	-	-	8:25

● — Indicates trip originates at Fort Dr. & Albemarle St. NW (Tenleytown-AU Metro Station) one minute prior to time shown.
♿ — Trip operates with wheelchair-accessible or lift-equipped bus.
◆ — Indicates trip originates at 10th & Pennsylvania Ave NW one minute prior to 7th & Pennsylvania Ave time shown.
❍ — Trip operates Friday only, with wheelchair-accessible or lift-equipped bus.

30,32, 34-36

Pennsylvania Avenue Line

Between
Friendship Heights station
Wisconsin Ave. N.W.
Tenleytown-AU station
Georgetown
White House
Federal Triangle
The Mall
Capitol Hill
Shipley Terr. (32)
Naylor Gardens (34,35)
Hillcrest (35,36)

Effective as of JUne 25, 2000

Washington Metropolitan Area Transit Authority

A District of Columbia, Maryland and Virginia Transit Partnership

Weekday Eastbound

Route Number	Wisconsin & Western Aves. NW (Friendship Heights) Metro	Wisconsin Ave. & Albemarle St. NW (Tenley-Town-AU) Metro	Wisconsin & Cathedral Aves. NW (Massachusetts Ave.)	M St. & Wisconsin Ave. NW (Georgetown)	H St. & Jackson Pl. NW (Lafayette Square)	Pennsylvania Ave. & 7th St. NW (ARCHIVES-Navy Mem'l) Metro	Pennsylvania Ave. & 8th St. SE (Eastern Market) Metro	Pennsylvania & Potomac Aves. SE (POTOMAC AVE) Metro	Naylor Rd. & Alabama Ave SE	Pennsylvania & Branch Aves. SE	31st & Gainesville Sts. SE (HILLCREST)	Southern Ave. & 30th St. SE (NAYLOR GARDENS)	Southern Ave. SE between 23rd & 22nd Sts. (SHIPLEY TERRACE)
PM Service													
♿ **36**	7:17	7:25	7:35	7:47	8:00	8:07	8:16	8:19	-	8:27	8:33	-	-
♿ **34**	7:29	7:37	7:47	7:59	8:12	8:19	8:28	8:31	8:40	-	-	8:44	-
♿ **32**	7:41	7:49	7:59	8:11	8:24	8:31	8:40	8:43	8:52	-	-	-	9:01
♿ **36**	7:59	8:06	8:15	8:27	8:40	8:47	8:56	8:59	-	9:07	9:13	-	-
♿ **34**	8:14	8:21	8:30	8:42	8:55	9:02	9:11	9:14	9:22	-	-	9:25	-
♿ **32**	8:30	8:37	8:46	8:58	9:11	9:18	9:27	9:30	9:38	-	-	-	9:46
♿ **36**	8:52	8:58	9:06	9:16	9:29	9:36	9:44	9:47	-	9:54	10:00	-	-
♿ **34**	9:11	9:17	9:25	9:35	9:48	9:55	10:03	10:06	10:14	-	-	10:17	-
♿ **32**	9:30	9:36	9:44	9:54	10:07	10:14	10:22	10:25	10:33	-	-	-	10:41
♿ **35**	10:00	10:06	10:14	10:24	10:37	10:44	10:52	10:55	-	11:02	-	11:11	-
♿ **32**	10:30	10:36	10:44	10:54	11:07	11:14	11:22	11:25	11:33	-	-	-	11:41
♿ **35**	11:00	11:06	11:14	11:24	11:37	11:44	11:52	11:55	-	12:02	-	12:11	-
♿ **32**	11:35	11:41	11:48	11:56	12:06	12:13	12:20	12:23	12:30	-	-	-	12:36
After Midnight Service													
♿ **35**	12:05	12:11	12:18	12:26	12:36	12:43	12:50	12:53	-	1:00	-	1:07	-
♿ **32**	12:45	12:50	12:54	1:02	1:12	1:17	1:22	1:25	1:32	-	-	-	1:37
❍ **35**	1:20	1:25	1:28	1:35	1:43	1:48	1:53	1:56	-	2:02	-	2:09	-
♿ **30**	1:42	1:47	1:50	1:57	2:05	2:10	2:15	2:18	-	-	-	-	-
❍ **32**	1:50	1:55	1:58	2:05	2:13	2:18	2:23	2:26	2:32	-	-	-	2:38

● — Indicates trip originates at Fort Dr. & Albemarle St. NW (Tenleytown-AU Metro Station) one minute prior to time shown.
♿ — Trip operates with wheelchair-accessible or lift-equipped bus.
◆ — Indicates trip originates at 10th & Pennsylvania Ave NW one minute prior to 7th & Pennsylvania Ave time shown.
❍ — Trip operates Friday only, with wheelchair-accessible or lift-equipped bus.

30,32, 34-36

Pennsylvania Avenue Line

Between
Friendship Heights station
Wisconsin Ave. N.W.
Tenleytown-AU station
Georgetown
White House
Federal Triangle
The Mall
Capitol Hill
Shipley Terr. (32)
Naylor Gardens (34,35)
Hillcrest (35,36)

Effective as of
JUne 25, 2000

Washington Metropolitan Area Transit Authority

A District of Columbia, Maryland and Virginia Transit Partnership

Weekday Westbound

Route Number	Southern Ave. SE between 23rd & 22nd Sts. (Shipley Terrace)	Southern Ave. & 30th St. SE (Naylor Gardens)	31st & Gainesville Sts. SE (Hillcrest)	Naylor & Good Hope Rds. SE	Pennsylvania & Branch Aves. SE	Pennsylvania & Potomac Aves. SE (Potomac Ave) Metro	Pennsylvania Ave. & 8th St. SE (Eastern Market) Metro	Pennsylvania Ave. & 7th St. NW (Archives-Navy Mem'l) Metro	I & 17th Sts. NW (Farragut N&W) Metro	M & 31st Sts. NW (GEORGETOWN)	Wisconsin & Cathedral Aves. NW (Massachusetts Ave.)	Wisconsin Ave. & Albemarle St. NW (TENLEYTOWN-AU) Metro	WISCONSIN AVE. & JENIFER ST. NW *	Wisconsin & Western Aves. NW (FRIENDSHIP HEIGHTS) Metro
AM Service														
34	-	4:25	-	4:29	-	4:37	4:40	4:48	4:57	5:05	5:12	5:17	5:19	5:21
♿ 32	4:34	-	-	4:41	-	4:49	4:52	5:00	5:09	5:17	5:24	5:29	5:31	5:33
34	-	4:50	-	4:54	-	5:02	5:05	5:13	5:22	5:30	5:37	5:42	5:44	5:46
32	4:57	-	-	5:04	-	5:12	5:15	5:23	5:32	5:40	5:47	5:52	5:54	5:56
♿ 36	-	-	5:10	-	5:15	5:21	5:24	5:32	5:41	5:49	5:56	6:01	6:03	6:05
34	-	5:18	-	5:22	-	5:30	5:33	5:41	5:50	5:58	6:05	6:10	6:12	6:14
♿ 32	5:23	-	-	5:30	-	5:38	5:41	5:49	5:58	6:06	6:13	6:18	6:20	6:22
36	-	-	5:32	-	5:38	5:44	5:47	5:56	6:05	6:14	6:23	6:29	6:31	6:34
♿ 34	-	5:37	-	5:41	-	5:51	5:54	6:03	6:12	6:21	6:30	6:36	6:38	6:41
32/	5:39	-	-	5:47	-	5:57	6:00	6:09	6:18	▼6:27	-	-	-	-
♿ 36	-	-	5:51	-	5:57	6:03	6:06	6:15	6:24	6:33	6:42	6:48	6:50	6:53
♿ 34	-	5:55	-	5:59	-	6:09	6:12	6:21	6:30	6:39	6:48	6:54	6:56	6:59
♿ 32/	5:57	-	-	6:05	-	6:15	6:18	6:27	6:36	6:45	6:54	●7:00	-	-
♿ 34	-	6:06	-	6:11	-	6:21	6:24	6:33	6:42	6:51	7:00	7:06	7:08	7:11
36	-	-	6:14	-	6:21	6:27	6:30	6:39	6:48	6:57	7:06	7:12	7:14	7:17
♿ 32	6:11	-	-	6:19	-	6:31	6:34	6:44	6:54	7:04	7:13	7:20	7:23	7:26
♿ 34	-	6:20	-	6:25	-	6:37	6:40	6:50	7:00	7:10	7:19	7:26	7:29	7:32
♿ 32/	6:22	-	-	6:30	-	6:42	6:45	6:55	7:05	▼7:15	-	-	-	-
♿ 36	-	-	6:30	-	6:38	6:46	6:49	6:59	7:09	7:19	7:28	7:35	7:38	7:41
34	-	6:33	-	6:38	-	6:50	6:53	7:03	7:13	7:23	7:32	7:39	7:42	7:45
32/	6:34	-	-	6:42	-	6:54	6:57	7:07	7:17	▼7:27	-	-	-	-
♿ 34	-	6:41	-	6:46	-	6:58	7:01	7:11	7:21	7:31	7:40	7:47	7:50	7:53
30	-	-	-	-	-	7:01	7:04	7:16	7:26	7:38	7:49	7:56	7:59	8:03
♿ 36	-	-	6:46	-	6:55	7:05	7:08	7:20	7:31	7:43	7:56	8:03	8:07	8:10
32/	6:46	-	-	6:54	-	7:08	7:11	7:23	7:34	7:46	7:59	●8:06	-	-
34	-	6:52	-	6:58	-	7:12	7:15	7:27	7:38	7:50	8:03	8:10	8:14	8:17
♿ 32	6:54	-	-	7:02	-	7:16	7:19	7:31	7:42	7:54	8:07	8:14	8:18	8:21
36/	-	-	7:01	-	7:10	7:20	7:23	7:35	7:46	▼7:58	-	-	-	-
34	-	7:04	-	7:10	-	7:24	7:27	7:39	7:50	8:02	8:15	8:22	8:26	8:29
32/	7:05	-	-	7:13	-	7:27	7:30	7:42	7:53	▼8:05	-	-	-	-
♿ 34	-	7:11	-	7:17	-	7:31	7:34	7:46	7:57	8:09	8:22	8:29	8:33	8:36
36/	-	-	7:15	-	7:24	7:34	7:37	7:49	8:00	▼8:12	-	-	-	-
♿ 32	7:15	-	-	7:23	-	7:37	7:40	7:52	8:03	8:15	8:28	8:35	8:39	8:42
34/	-	7:20	-	7:26	-	7:40	7:43	7:55	8:06	▼8:18	-	-	-	-
♿ 32	7:22	-	-	7:30	-	7:44	7:47	7:59	8:10	8:22	8:35	8:42	8:46	8:49
36/	-	-	7:28	-	7:37	7:47	7:50	8:02	8:13	▼8:25	-	-	-	-
34/	-	7:30	-	7:36	-	7:50	7:53	8:05	8:16	▼8:28	-	-	-	-
32	7:31	-	-	7:39	-	7:53	7:56	8:08	8:19	8:31	8:44	8:51	8:55	8:58
34/	-	7:36	-	7:42	-	7:56	7:59	8:11	8:22	▼8:34	-	-	-	-
♿ 36	-	-	7:40	-	7:49	7:59	8:02	8:14	8:25	8:37	8:50	8:57	9:01	9:04
32/	7:40	-	-	7:48	-	8:02	8:05	8:17	8:28	▼8:40	-	-	-	-
♿ 34	-	7:45	-	7:51	-	8:05	8:08	8:20	8:31	8:43	8:56	9:03	9:07	9:10
32/	7:46	-	-	7:54	-	8:08	8:11	8:23	8:34	▼8:46	-	-	-	-
36/	-	-	7:52	-	8:01	8:11	8:14	8:26	8:37	▼8:49	-	-	-	-
♿ 34	-	7:54	-	8:00	-	8:14	8:17	8:29	8:40	8:52	9:05	9:12	9:16	9:19
32/	7:55	-	-	8:03	-	8:17	8:20	8:32	8:43	8:55	9:08	9:15	9:19	-
34/	-	8:00	-	8:06	-	8:20	8:23	8:35	8:46	▼8:58	-	-	-	-
♿ 36	-	-	8:04	-	8:13	8:23	8:26	8:38	8:49	9:01	9:14	9:21	9:25	9:28
32/	8:04	-	-	8:12	-	8:26	8:29	8:41	8:52	▼9:04	-	-	-	-
♿ 34	-	8:09	-	8:15	-	8:29	8:32	8:44	8:55	9:07	9:20	9:27	9:31	9:34
32/	8:10	-	-	8:18	-	8:32	8:35	8:47	8:58	▼9:10	-	-	-	-
36/	-	-	8:16	-	8:25	8:35	8:38	8:50	9:01	▼9:13	-	-	-	-
♿ 34	-	8:19	-	8:25	-	8:39	8:42	8:54	9:05	9:17	9:30	9:37	9:41	9:44
♿ 32	8:22	-	-	8:30	-	8:43	8:46	8:58	9:09	9:21	9:35	9:43	9:47	9:51
34	-	8:29	-	8:34	-	8:47	8:50	9:02	9:13	9:25	9:39	9:47	9:51	9:55
♿ 36	-	-	8:38	-	8:43	8:51	8:54	9:06	9:17	9:29	9:43	9:51	9:55	9:59
32/	8:35	-	-	8:43	-	8:56	8:59	9:11	9:22	▼9:34	-	-	-	-
♿ 34	-	8:44	-	8:49	-	9:02	9:05	9:17	9:28	9:40	9:54	10:02	10:06	10:10
♿ 32/	8:47	-	-	8:55	-	9:08	9:11	9:23	9:34	9:46	10:00	10:08	10:12	-
♿ 36	-	-	9:02	-	9:07	9:15	9:18	9:30	9:41	9:53	10:07	10:15	10:19	10:23
♿ 34	-	9:05	-	9:10	-	9:23	9:26	9:38	9:49	10:01	10:15	10:23	10:27	10:31
♿ 32	9:10	-	-	9:18	-	9:31	9:34	9:46	9:57	10:09	10:23	10:31	10:35	10:39
♿ 36	-	-	9:27	-	9:32	9:40	9:43	9:55	10:06	10:18	10:32	10:40	10:44	10:48
♿ 34	-	9:31	-	9:36	-	9:49	9:52	10:04	10:15	10:27	10:41	10:49	10:53	10:57
♿ 32	9:37	-	-	9:45	-	9:58	10:01	10:13	10:24	10:36	10:50	10:58	11:02	11:06
♿ 36	-	-	9:54	-	9:59	10:07	10:10	10:22	10:33	10:45	10:59	11:07	11:11	11:15
♿ 34	-	9:58	-	10:03	-	10:16	10:19	10:31	10:42	10:54	11:08	11:16	11:20	11:24
♿ 32	10:04	-	-	10:12	-	10:25	10:28	10:40	10:51	11:03	11:17	11:25	11:29	11:33
♿ 36	-	-	10:21	-	10:26	10:34	10:37	10:49	11:00	11:12	11:26	11:34	11:38	11:42
♿ 34	-	10:25	-	10:30	-	10:43	10:46	10:58	11:09	11:21	11:35	11:43	11:47	11:51

▼ — Passengers may remain on bus as far as Wisconsin Ave. & P St.

● — Indicates trip terminates at Fort Dr. & Albemarle St. NW (Tenleytown-AU Metro Station) at time shown.

* — Last stop, Wisconsin Ave. & Harrison St.

♿ — Trip operates with wheelchair-accessible or lift-equipped bus.

30,32, 34-36

Pennsylvania Avenue Line

Between Friendship Heights station Wisconsin Ave. N.W. Tenleytown-AU station Georgetown White House Federal Triangle The Mall Capitol Hill Shipley Terr. (32) Naylor Gardens (34,35) Hillcrest (35,36)

Effective as of JUne 25, 2000

Washington Metropolitan Area Transit Authority

A District of Columbia, Maryland and Virginia Transit Partnership

Weekday Westbound

Route Number	Southern Ave. SE between 23rd & 22nd Sts. (Shipley Terrace)	Southern Ave. & 30th St. SE (Naylor Gardens)	31st & Gainesville Sts. SE (Hillcrest)	Naylor & Good Hope Rds. SE	Pennsylvania & Branch Aves. SE	Pennsylvania & Potomac Aves. SE (Potomac Ave)	Pennsylvania Ave. & 8th St. SE (Eastern Market)	Pennsylvania Ave. & 7th St. NW (Archives-Navy Mem'l)	I & 17th Sts. NW (Farragut N&W)	M & 31st Sts. NW (GEORGETOWN)	Wisconsin & Cathedral Aves. NW (Massachusetts Ave.)	Wisconsin Ave. & Albemarle St. NW (TENLEYTOWN-AU)	WISCONSIN AVE. & JENIFER ST. NW *	Wisconsin & Western Aves. NW (FRIENDSHIP HEIGHTS)
AM Service														
♿ 32	10:31	-	-	10:39	-	10:52	10:55	11:07	11:18	11:30	11:44	11:52	11:56	12:00
♿ 36	-	-	10:48	-	10:53	11:01	11:04	11:16	11:27	11:39	11:53	12:01	12:05	12:09
♿ 34	-	10:52	-	10:57	-	11:10	11:13	11:25	11:36	11:48	12:02	12:10	12:14	12:18
♿ 32	10:58	-	-	11:06	-	11:19	11:22	11:34	11:45	11:57	12:11	12:19	12:23	12:27
♿ 36	-	-	11:15	-	11:20	11:28	11:31	11:43	11:54	12:06	12:20	12:28	12:32	12:36
♿ 34	-	11:19	-	11:24	-	11:37	11:40	11:52	12:03	12:15	12:29	12:37	12:41	12:45
♿ 32	11:25	-	-	11:33	-	11:46	11:49	12:01	12:12	12:24	12:38	12:46	12:50	12:54
♿ 36	-	-	11:42	-	11:47	11:55	11:58	12:10	12:21	12:33	12:47	12:55	12:59	1:03
♿ 34	-	11:46	-	11:51	-	12:04	12:07	12:19	12:30	12:42	12:56	1:04	1:08	1:12
♿ 32	11:52	-	-	12:00	-	12:13	12:16	12:28	12:39	12:51	1:05	1:13	1:17	1:21
PM Service														
♿ 36	-	-	12:09	-	12:14	12:22	12:25	12:37	12:48	1:00	1:14	1:22	1:26	1:30
♿ 34	-	12:13	-	12:18	-	12:31	12:34	12:46	12:57	1:09	1:23	1:31	1:35	1:39
♿ 32	12:19	-	-	12:27	-	12:40	12:43	12:55	1:06	1:18	1:32	1:40	1:44	1:48
♿ 36	-	-	12:36	-	12:41	12:49	12:52	1:04	1:15	1:27	1:41	1:49	1:53	1:57
♿ 34	-	12:40	-	12:45	-	12:58	1:01	1:13	1:24	1:36	1:50	1:58	2:02	2:06
♿ 32	12:46	-	-	12:54	-	1:07	1:10	1:22	1:33	1:45	1:59	2:07	2:11	2:15
♿ 36	-	-	1:03	-	1:08	1:16	1:19	1:31	1:42	1:54	2:08	2:16	2:20	2:24
♿ 34	-	1:07	-	1:12	-	1:25	1:28	1:40	1:51	2:03	2:17	2:25	2:29	2:33
♿ 32	1:13	-	-	1:21	-	1:34	1:37	1:49	2:00	2:12	2:26	2:34	2:38	2:42
♿ 36	-	-	1:30	-	1:35	1:43	1:46	1:58	2:09	2:21	2:35	2:43	2:47	2:51
♿ 34	-	1:34	-	1:39	-	1:52	1:55	2:07	2:18	2:30	2:44	2:52	2:56	3:00
♿ 32	1:40	-	-	1:48	-	2:01	2:04	2:16	2:27	2:39	2:53	3:01	3:05	3:09
♿ 36	-	-	1:57	-	2:02	2:10	2:13	2:25	2:36	2:48	3:02	3:10	3:14	3:18
♿ 34	-	2:01	-	2:06	-	2:19	2:22	2:34	2:45	2:57	3:11	3:19	3:23	3:27
♿ 30	-	-	-	-	-	2:26	2:29	2:41	2:52	3:04	3:18	3:26	3:30	3:34
♿ 32	2:10	-	-	2:18	-	2:31	2:34	2:46	2:57	3:09	3:23	3:31	3:35	3:39
♿ 36	-	-	2:25	-	2:30	2:38	2:41	2:53	3:04	3:16	3:30	3:38	3:42	3:46
♿ 34	-	2:28	-	2:33	-	2:46	2:49	3:01	3:12	3:24	3:38	3:46	3:50	3:54
♿ 32	2:34	-	-	2:42	-	2:55	2:58	3:10	3:21	3:33	3:47	3:55	3:59	4:03
♿ 36	-	-	2:51	-	2:56	3:04	3:07	3:19	3:30	3:42	3:56	4:04	4:08	4:12
♿ 34	-	2:56	-	3:00	-	3:11	3:14	3:28	3:40	3:51	4:06	4:14	4:18	4:22
♿ 32	3:01	-	-	3:09	-	3:20	3:23	3:37	3:49	4:00	4:15	4:23	4:27	4:31
♿ 36	-	-	3:15	-	3:21	3:29	3:32	3:46	3:58	4:09	4:24	4:32	4:36	4:40
♿ 34	-	3:23	-	3:27	-	3:38	3:41	3:55	4:07	4:18	4:33	4:41	4:45	4:49
♿ 32	3:28	-	-	3:36	-	3:47	3:50	4:04	4:16	4:27	4:42	4:50	4:54	4:58
♿ 36	-	-	3:41	-	3:47	3:55	3:58	4:12	4:24	4:35	4:50	4:58	5:02	5:06
♿ 34	-	3:48	-	3:52	-	4:03	4:06	4:20	4:32	4:43	4:58	5:06	5:10	5:14
32	3:52	-	-	4:00	-	4:11	4:14	4:28	4:40	4:51	5:06	5:14	5:18	5:22
♿ 36	-	-	4:02	-	4:10	4:18	4:21	4:35	4:47	5:00	5:16	5:24	5:28	5:32
♿ 34	-	4:09	-	4:14	-	4:25	4:28	4:42	4:54	5:07	5:23	5:31	5:35	5:39
♿ 32	4:13	-	-	4:21	-	4:32	4:35	4:49	5:01	5:14	5:30	5:38	5:42	5:46
36	-	-	4:22	-	4:30	4:38	4:41	4:55	5:07	5:20	5:36	5:44	5:48	5:52
♿ 34	-	4:27	-	4:32	-	4:43	4:46	5:00	5:12	5:25	5:41	5:49	5:53	5:57
32	4:30	-	-	4:38	-	4:49	4:52	5:06	5:18	5:31	5:47	5:55	5:59	6:03
36	-	-	4:38	-	4:46	4:54	4:57	5:11	5:23	5:36	5:52	6:00	6:04	6:08
34	-	4:44	-	4:49	-	5:00	5:03	5:17	5:29	5:42	5:58	6:06	6:10	6:14
♿ 32	4:46	-	-	4:54	-	5:05	5:08	5:22	5:34	5:47	6:03	6:11	6:15	6:19
36	-	-	4:55	-	5:03	5:11	5:14	5:28	5:40	5:53	6:09	6:17	6:21	6:25
♿ 34	-	5:00	-	5:05	-	5:16	5:19	5:33	5:45	5:58	6:14	6:22	6:26	6:30
♿ 32	5:03	-	-	5:11	-	5:22	5:25	5:39	5:51	6:04	6:20	6:28	6:32	6:36
♿ 36/	-	-	5:11	-	5:19	5:27	5:30	5:44	5:56	6:09	6:25	6:33	*6:37	-
♿ 34	-	5:17	-	5:22	-	5:33	5:36	5:50	6:02	6:15	6:31	6:39	6:43	6:47
32/	5:20	-	-	5:28	-	5:39	5:42	5:56	6:08	6:21	6:37	6:45	*6:49	-
♿ 36	-	-	5:37	-	5:43	5:50	5:53	6:04	6:15	6:26	6:39	6:47	6:51	6:54
34/	-	5:40	-	5:45	-	5:56	5:59	6:10	6:21	6:32	6:45	6:53	*6:57	-
♿ 32	5:43	-	-	5:51	-	6:02	6:05	6:16	6:27	6:38	6:51	6:59	7:03	7:06
36/	-	-	5:55	-	6:01	6:08	6:11	6:22	6:33	6:44	6:57	7:05	*7:09	-
♿ 34	-	5:59	-	6:04	-	6:15	6:18	6:29	6:40	6:51	7:04	7:12	7:16	7:19
32/	6:03	-	-	6:11	-	6:22	6:25	6:36	6:47	6:58	7:11	7:19	*7:23	-
♿ 36	-	-	6:17	-	6:23	6:30	6:33	6:44	6:55	7:06	7:19	7:27	7:31	7:34
34	-	6:22	-	6:27	-	6:38	6:41	6:52	7:03	7:14	7:27	7:35	7:39	7:42
♿ 32	6:29	-	-	6:37	-	6:48	6:51	7:02	7:13	7:24	7:37	7:45	7:49	7:52
♿ 36	-	-	6:45	-	6:51	6:58	7:01	7:12	7:23	7:34	7:47	7:55	7:59	8:02
♿ 34	-	6:52	-	6:57	-	7:08	7:11	7:22	7:33	7:44	7:57	8:05	8:09	8:12
♿ 32	6:59	-	-	7:07	-	7:18	7:21	7:32	7:43	7:54	8:07	8:15	8:19	8:22
♿ 36	-	-	7:23	-	7:28	7:34	7:37	7:45	7:54	8:03	8:15	8:20	8:23	8:26
♿ 34	-	7:29	-	7:33	-	7:42	7:45	7:53	8:02	8:11	8:23	8:28	8:31	8:34
♿ 32	7:36	-	-	7:43	-	7:52	7:55	8:03	8:12	8:21	8:33	8:38	8:41	8:44
36	-	-	7:51	-	7:56	8:02	8:05	8:13	8:22	8:31	8:43	8:48	8:51	8:54
♿ 34	-	7:59	-	8:03	-	8:12	8:15	8:23	8:32	8:41	8:53	8:58	9:01	9:04

▼ — Passengers may remain on bus as far as Wisconsin Ave. & P St.

● — Indicates trip terminates at Fort Dr. & Albemarle St. NW (Tenleytown-AU Station) at time shown.

* — Last stop, Wisconsin Ave. & Harrison St.

♿ — Trip operates with wheelchair-accessible or lift-equipped bus.

30,32, 34-36

Pennsylvania Avenue Line

Between Friendship Heights station Wisconsin Ave. N.W. Tenleytown-AU station Georgetown White House Federal Triangle The Mall Capitol Hill Shipley Terr. (32) Naylor Gardens (34,35) Hillcrest (35,36)

Effective as of JUne 25, 2000

Washington Metropolitan Area Transit Authority

A District of Columbia, Maryland and Virginia Transit Partnership

Weekday Westbound

Route Number	Southern Ave. SE between 23rd & 22nd Sts. (Shipley Terrace)	Southern Ave. & 30th St. SE (Naylor Gardens)	31st & Gainesville Sts. SE (Hillcrest)	Naylor & Good Hope Rds. SE	Pennsylvania & Branch Aves. SE	Pennsylvania & Potomac Aves. SE (Potomac Ave) M	Pennsylvania Ave. & 8th St. SE (Eastern Market) M	Pennsylvania Ave. & 7th St. NW (Archives-Navy Mem'l) M	I & 17th Sts. NW (Farragut N&W) M	M & 31st Sts. NW (GEORGETOWN)	Wisconsin & Cathedral Aves. NW (Massachusetts Ave.)	Wisconsin Ave. & Albemarle St. NW (TENLEYTOWN-AU) M	WISCONSIN AVE. & JENIFER ST. NW *	Wisconsin & Western Aves. NW (FRIENDSHIP HEIGHTS) M
PM Service														
♿ 32	8:06	-	-	8:13	-	8:22	8:25	8:33	8:42	8:51	9:03	9:08	9:11	9:14
♿ 36	-	-	8:21	-	8:26	8:32	8:35	8:43	8:52	9:01	9:13	9:18	9:21	9:24
♿ 34	-	8:29	-	8:33	-	8:42	8:45	8:53	9:02	9:11	9:23	9:28	9:31	9:34
♿ 32	8:36	-	-	8:43	-	8:52	8:55	9:03	9:12	9:21	9:33	9:38	9:41	9:44
♿ 36	-	-	8:51	-	8:56	9:02	9:05	9:13	9:22	9:31	9:43	9:48	9:51	9:54
♿ 34	-	8:59	-	9:03	-	9:12	9:15	9:23	9:32	9:41	9:53	9:58	10:01	10:04
♿ 32	9:08	-	-	9:15	-	9:24	9:27	9:35	9:44	9:53	10:05	10:10	10:13	10:16
♿ 36	-	-	9:28	-	9:33	9:39	9:42	9:50	9:59	10:08	10:20	10:25	10:28	10:31
♿ 34	-	9:41	-	9:45	-	9:54	9:57	10:05	10:14	10:23	10:35	10:40	10:43	10:46
♿ 32	9:54	-	-	10:00	-	10:09	10:12	10:20	10:28	10:36	10:46	10:51	10:54	10:57
♿ 36	-	-	10:13	-	10:18	10:24	10:27	10:35	10:43	10:51	11:01	11:06	11:09	11:12
♿ 34	-	10:27	-	10:31	-	10:40	10:43	10:51	10:59	11:07	11:17	11:22	11:25	11:28
♿ 32	10:50	-	-	10:56	-	11:05	11:08	11:16	11:24	11:32	11:42	11:47	11:50	11:53
♿ 35	-	11:18	-	-	11:24	11:30	11:33	11:41	11:49	11:57	12:07	12:12	12:15	12:18
♿ 32	11:48	-	-	11:53	-	12:01	12:04	12:10	12:16	12:21	12:29	12:33	12:36	12:38
After Midnight Service														
♿ 35	-	12:18	-	-	12:24	12:29	12:32	12:38	12:44	12:49	12:57	1:01	1:04	1:06
♿ 32	12:44	-	-	12:49	-	12:57	1:00	1:06	1:12	1:17	1:25	1:29	1:32	1:34
♿ 35	-	1:14	-	-	1:20	1:25	1:28	1:34	1:40	1:45	1:53	1:57	2:00	2:02
♿ 32	1:45	-	-	1:49	-	1:56	1:59	2:05	2:10	2:15	2:21	2:23	2:25	2:26
♿ 30	-	-	-	-	-	2:24	2:27	2:33	2:38	2:43	2:49	2:51	2:53	2:54

▼ — Passengers may remain on bus as far as Wisconsin Ave. & P St.

● — Indicates trip terminates at Fort Dr. & Albemarle St. NW (Tenleytown-AU M Station) at time shown.

✻ — Last stop, Wisconsin Ave. & Harrison St.

♿ — Trip operates with wheelchair-accessible or lift-equipped bus.

30,32, 34-36

Pennsylvania Avenue Line

Between Friendship Heights station
Wisconsin Ave. N.W.
Tenleytown-AU station
Georgetown
White House
Federal Triangle
The Mall
Capitol Hill
Shipley Terr. (32)
Naylor Gardens (34,35)
Hillcrest (35,36)

Effective as of JUne 25, 2000

Washington Metropolitan Area Transit Authority

A District of Columbia, Maryland and Virginia Transit Partnership

Saturday Eastbound

Route Number	Wisconsin & Western Aves. NW (Friendship Heights)	Wisconsin Ave. & Jenifer St. NW	Wisconsin Ave. & Albemarle St. NW (Tenley-Town-AU) Ⓜ	Wisconsin & Cathedral Aves. NW (Massachusetts Ave.)	M St. & Wisconsin Ave. NW (Georgetown)	H St. & Jackson Pl. NW (Lafayette Square)	Pennsylvania Ave. & 7th St. NW (Archives-Navy Mem'l) Ⓜ	Pennsylvania Ave. & 8th St. SE (Eastern Market) Ⓜ	Pennsylvania & Potomac Aves. SE (POTOMAC AVE) Ⓜ	Naylor Rd. & Alabama Ave. SE	Pennsylvania & Branch Aves. SE	31st & Gainesville Sts. SE (HILLCREST)	Southern Ave. & 30th St. SE (NAYLOR GARDENS)	Southern Ave. SE between 23rd & 22nd Sts. (SHIPLEY TERRACE)
AM Service														
♿ **32**	4:44	4:46	4:48	4:53	4:58	5:03	5:09	5:16	5:18	5:24	-	-	-	5:29
♿ **35**	4:59	5:01	5:03	5:08	5:13	5:18	5:24	5:31	5:33	-	5:38	-	5:44	-
♿ **32**	5:14	5:16	5:18	5:23	5:28	5:33	5:39	5:46	5:48	5:54	-	-	-	5:59
♿ **35**	5:29	5:31	5:33	5:38	5:43	5:48	5:54	6:01	6:03	-	6:08	-	6:14	-
♿ **32**	5:36	5:39	5:41	5:46	5:54	6:01	6:07	6:15	6:17	6:23	-	-	-	6:29
♿ **36**	5:46	5:49	5:51	5:56	6:04	6:11	6:17	6:25	6:27	-	6:33	6:37	-	-
♿ **34**	5:56	5:59	6:01	6:06	6:14	6:21	6:27	6:35	6:37	6:43	-	-	6:45	-
♿ **32**	6:06	6:09	6:11	6:16	6:24	6:31	6:37	6:45	6:47	6:53	-	-	-	6:59
♿ **36**	6:16	6:19	6:21	6:26	6:34	6:41	6:47	6:55	6:57	-	7:03	7:07	-	-
♿ **34**	6:26	6:29	6:31	6:36	6:44	6:51	6:57	7:05	7:07	7:13	-	-	7:15	-
♿ **32**	6:36	6:39	6:41	6:46	6:54	7:01	7:07	7:15	7:17	7:23	-	-	-	7:29
♿ **35**	6:46	6:49	6:51	6:57	7:06	7:13	7:21	7:30	7:32	-	7:38	-	7:45	-
♿ **32**	6:56	6:59	7:01	7:07	7:16	7:23	7:31	7:40	7:42	7:50	-	-	-	7:56
♿ **36**	7:06	7:09	7:11	7:17	7:26	7:33	7:41	7:50	7:52	-	7:58	8:02	-	-
♿ **34**	7:16	7:19	7:21	7:27	7:36	7:43	7:51	8:00	8:02	8:10	-	-	8:12	-
♿ **32**	7:26	7:29	7:31	7:37	7:46	7:53	8:01	8:10	8:12	8:20	-	-	-	8:26
♿ **36**	7:36	7:39	7:41	7:47	7:56	8:03	8:11	8:20	8:22	-	8:28	8:32	-	-
♿ **34**	7:46	7:49	7:51	7:57	8:06	8:13	8:21	8:30	8:32	8:40	-	-	8:42	-
♿ **32**	7:56	7:59	8:01	8:07	8:16	8:23	8:31	8:40	8:42	8:50	-	-	-	8:56
♿ **35**	8:04	8:07	8:10	8:17	8:29	8:37	8:44	8:53	8:56	-	9:03	-	9:11	-
♿ **32**	8:14	8:17	8:20	8:27	8:39	8:47	8:54	9:03	9:06	9:15	-	-	-	9:23
♿ **36**	8:24	8:27	8:30	8:37	8:49	8:57	9:04	9:13	9:16	-	9:23	9:28	-	-
♿ **34**	8:34	8:37	8:40	8:47	8:59	9:07	9:14	9:23	9:26	9:35	-	-	9:38	-
♿ **32**	8:44	8:47	8:50	8:57	9:09	9:17	9:24	9:33	9:36	9:45	-	-	-	9:53
♿ **36**	8:54	8:57	9:00	9:07	9:19	9:27	9:34	9:43	9:46	-	9:53	9:58	-	-
♿ **34**	9:04	9:07	9:10	9:17	9:29	9:37	9:44	9:53	9:56	10:05	-	-	10:08	-
♿ **32**	9:12	9:15	9:18	9:25	9:37	9:45	9:52	10:01	10:04	10:13	-	-	-	10:21
♿ **36**	9:22	9:25	9:28	9:35	9:47	9:55	10:02	10:11	10:14	-	10:21	10:26	-	-
♿ **34**	9:32	9:35	9:38	9:45	9:57	10:05	10:12	10:21	10:24	10:33	-	-	10:36	-
♿ **32**	9:42	9:45	9:48	9:55	10:07	10:15	10:22	10:31	10:34	10:43	-	-	-	10:51
♿ **36**	9:52	9:55	9:58	10:05	10:17	10:25	10:32	10:41	10:44	-	10:51	10:56	-	-
♿ **34**	10:02	10:05	10:08	10:15	10:27	10:35	10:42	10:51	10:54	11:03	-	-	11:06	-
♿ **32**	10:12	10:15	10:18	10:25	10:37	10:45	10:52	11:01	11:04	11:13	-	-	-	11:21
♿ **35**	10:19	10:23	10:27	10:36	10:50	11:00	11:09	11:19	11:22	-	11:29	-	11:37	-
♿ **32**	10:29	10:33	10:37	10:46	11:00	11:10	11:19	11:29	11:32	11:43	-	-	-	11:51
♿ **36**	10:39	10:43	10:47	10:56	11:10	11:20	11:29	11:39	11:42	-	11:49	11:55	-	-
♿ **34**	10:49	10:53	10:57	11:06	11:20	11:30	11:39	11:49	11:52	12:03	-	-	12:07	-
♿ **32**	10:59	11:03	11:07	11:16	11:30	11:40	11:49	11:59	12:02	12:13	-	-	-	12:21
♿ **36**	11:09	11:13	11:17	11:26	11:40	11:50	11:59	12:09	12:12	-	12:19	12:25	-	-
♿ **34**	11:19	11:23	11:27	11:36	11:50	12:00	12:09	12:19	12:22	12:33	-	-	12:37	-
♿ **32**	11:29	11:33	11:37	11:46	12:00	12:10	12:19	12:29	12:32	12:43	-	-	-	12:51
♿ **36**	11:39	11:43	11:47	11:56	12:10	12:20	12:29	12:39	12:42	-	12:49	12:55	-	-
♿ **34**	11:49	11:53	11:57	12:06	12:20	12:30	12:39	12:49	12:52	1:03	-	-	1:07	-
♿ **32**	11:59	12:03	12:07	12:16	12:30	12:40	12:49	12:59	1:02	1:13	-	-	-	1:21

♿ — Trip operates with wheelchair-accessible or lift-equipped bus.

30,32, 34-36

Pennsylvania Avenue Line

Between
Friendship Heights station
Wisconsin Ave. N.W.
Tenleytown-AU station
Georgetown
White House
Federal Triangle
The Mall
Capitol Hill
Shipley Terr. (32)
Naylor Gardens (34,35)
Hillcrest (35,36)

Effective as of
JUne 25, 2000

Washington Metropolitan Area Transit Authority

A District of Columbia, Maryland and Virginia Transit Partnership

Saturday Eastbound

Route Number	Wisconsin & Western Aves. NW (Friendship Heights)	Wisconsin Ave. & Jenifer St. NW	Wisconsin Ave. & Albemarle St. NW (Tenley-Town-AU) M metro	Wisconsin & Cathedral Aves. NW (Massachusetts Ave.)	M St. & Wisconsin Ave. NW (Georgetown)	H St. & Jackson Pl. NW (Lafayette Square)	Pennsylvania Ave. & 7th St. NW (Archives-Navy Mem'l) M metro	Pennsylvania Ave. & 8th St. SE (Eastern Market) M metro	Pennsylvania & Potomac Aves. SE (POTOMAC AVE) M metro	Naylor Rd. & Alabama Ave. SE	Pennsylvania & Branch Aves. SE	31st & Gainesville Sts. SE (HILLCREST)	Southern Ave. & 30th St. SE (NAYLOR GARDENS)	Southern Ave. SE between 23rd & 22nd Sts. (SHIPLEY TERRACE)
PM Service														
♿ 36	12:09	12:13	12:17	12:26	12:40	12:50	12:59	1:09	1:12	-	1:19	1:25	-	-
♿ 34	12:19	12:23	12:27	12:36	12:50	1:00	1:09	1:19	1:22	1:33	-	-	1:37	-
♿ 32	12:29	12:33	12:37	12:46	1:00	1:10	1:19	1:29	1:32	1:43	-	-	-	1:51
♿ 36	12:39	12:43	12:47	12:56	1:10	1:20	1:29	1:39	1:42	-	1:49	1:55	-	-
♿ 34	12:49	12:53	12:57	1:06	1:20	1:30	1:39	1:49	1:52	2:03	-	-	2:07	-
♿ 32	12:59	1:03	1:07	1:16	1:30	1:40	1:49	1:59	2:02	2:13	-	-	-	2:21
♿ 36	1:09	1:13	1:17	1:26	1:40	1:50	1:59	2:09	2:12	-	2:19	2:25	-	-
♿ 34	1:19	1:23	1:27	1:36	1:50	2:00	2:09	2:19	2:22	2:33	-	-	2:37	-
♿ 32	1:29	1:33	1:37	1:46	2:00	2:10	2:19	2:29	2:32	2:43	-	-	-	2:51
♿ 36	1:39	1:43	1:47	1:56	2:10	2:20	2:29	2:39	2:42	-	2:49	2:55	-	-
♿ 34	1:49	1:53	1:57	2:06	2:20	2:30	2:39	2:49	2:52	3:03	-	-	3:07	-
♿ 32	1:59	2:03	2:07	2:16	2:30	2:40	2:49	2:59	3:02	3:13	-	-	-	3:21
♿ 36	2:09	2:13	2:17	2:26	2:40	2:50	2:59	3:09	3:12	-	3:19	3:25	-	-
♿ 34	2:19	2:23	2:27	2:36	2:50	3:00	3:09	3:19	3:22	3:33	-	-	3:37	-
♿ 32	2:29	2:33	2:37	2:46	3:00	3:10	3:19	3:29	3:32	3:43	-	-	-	3:51
♿ 36	2:39	2:43	2:47	2:56	3:10	3:20	3:29	3:39	3:42	-	3:49	3:55	-	-
♿ 34	2:49	2:53	2:57	3:06	3:20	3:30	3:39	3:49	3:52	4:03	-	-	4:07	-
♿ 32	2:59	3:03	3:07	3:16	3:30	3:40	3:49	3:59	4:02	4:13	-	-	-	4:21
♿ 36	3:09	3:13	3:17	3:26	3:40	3:50	3:59	4:09	4:12	-	4:19	4:25	-	-
♿ 34	3:19	3:23	3:27	3:36	3:50	4:00	4:09	4:19	4:22	4:33	-	-	4:37	-
♿ 32	3:29	3:33	3:37	3:46	4:00	4:10	4:19	4:29	4:32	4:43	-	-	-	4:51
♿ 36	3:39	3:43	3:47	3:56	4:10	4:20	4:29	4:39	4:42	-	4:49	4:55	-	-
♿ 34	3:49	3:53	3:57	4:06	4:20	4:30	4:39	4:49	4:52	5:03	-	-	5:07	-
♿ 32	3:59	4:03	4:07	4:16	4:30	4:40	4:49	4:59	5:02	5:13	-	-	-	5:21
♿ 36	4:09	4:13	4:17	4:26	4:40	4:50	4:59	5:09	5:12	-	5:19	5:25	-	-
♿ 34	4:19	4:23	4:27	4:36	4:50	5:00	5:09	5:19	5:22	5:33	-	-	5:37	-
♿ 32	4:29	4:33	4:37	4:46	5:00	5:10	5:19	5:29	5:32	5:43	-	-	-	5:51
♿ 36	4:39	4:43	4:47	4:56	5:10	5:20	5:29	5:39	5:42	-	5:49	5:55	-	-
♿ 34	4:49	4:53	4:57	5:06	5:20	5:30	5:39	5:49	5:52	6:03	-	-	6:07	-
♿ 32	4:59	5:03	5:07	5:16	5:30	5:40	5:49	5:59	6:02	6:13	-	-	-	6:21
♿ 36	5:09	5:13	5:17	5:26	5:40	5:50	5:59	6:09	6:12	-	6:19	6:25	-	-
♿ 34	5:19	5:23	5:27	5:36	5:50	6:00	6:09	6:19	6:22	6:33	-	-	6:37	-
♿ 32	5:29	5:33	5:37	5:46	6:00	6:10	6:19	6:29	6:32	6:43	-	-	-	6:51
♿ 36	5:39	5:43	5:47	5:56	6:10	6:20	6:29	6:39	6:42	-	6:49	6:55	-	-
♿ 34	5:53	5:57	6:01	6:10	6:21	6:30	6:37	6:46	6:49	6:57	-	-	7:00	-
♿ 32	6:03	6:07	6:11	6:20	6:31	6:40	6:47	6:56	6:59	7:07	-	-	-	7:14
36	6:13	6:17	6:21	6:30	6:41	6:50	6:57	7:06	7:09	-	7:16	7:22	-	-
♿ 34	6:23	6:27	6:31	6:40	6:51	7:00	7:07	7:16	7:19	7:27	-	-	7:30	-
♿ 32	6:33	6:37	6:41	6:50	7:01	7:10	7:17	7:26	7:29	7:37	-	-	-	7:44
36	6:43	6:47	6:51	7:00	7:11	7:20	7:27	7:36	7:39	-	7:46	7:52	-	-
♿ 34	6:53	6:57	7:01	7:10	7:21	7:30	7:37	7:46	7:49	7:57	-	-	8:00	-
♿ 32	7:03	7:07	7:11	7:20	7:31	7:40	7:47	7:56	7:59	8:07	-	-	-	8:14
♿ 36	7:15	7:19	7:23	7:32	7:43	7:52	7:59	8:08	8:11	-	8:18	8:24	-	-
♿ 34	7:28	7:32	7:36	7:45	7:56	8:05	8:12	8:21	8:24	8:32	-	-	8:35	-
♿ 32	7:41	7:45	7:49	7:58	8:09	8:18	8:25	8:34	8:37	8:45	-	-	-	8:52
36	7:56	8:00	8:03	8:11	8:24	8:33	8:40	8:48	8:51	-	8:57	9:03	-	-
♿ 34	8:11	8:15	8:18	8:26	8:39	8:48	8:55	9:03	9:06	9:14	-	-	9:17	-
♿ 32	8:30	8:34	8:37	8:45	8:58	9:07	9:14	9:22	9:25	9:33	-	-	-	9:39
♿ 35	8:58	9:02	9:05	9:13	9:26	9:35	9:42	9:50	9:53	-	9:59	-	10:06	-
♿ 32	9:28	9:31	9:34	9:41	9:54	10:03	10:09	10:17	10:20	10:28	-	-	-	10:34
♿ 35	9:58	10:01	10:04	10:11	10:24	10:33	10:39	10:47	10:50	-	10:56	-	11:03	-
♿ 32	10:28	10:31	10:34	10:41	10:54	11:03	11:09	11:17	11:20	11:28	-	-	-	11:34
♿ 35	10:58	11:01	11:04	11:11	11:24	11:33	11:39	11:47	11:50	-	11:56	-	12:03	-
♿ 32	11:28	11:31	11:34	11:41	11:54	12:03	12:09	12:17	12:20	12:28	-	-	-	12:34
After Midnight Service														
♿ 35	12:13	12:15	12:18	12:23	12:30	12:36	12:42	12:50	12:52	-	12:58	-	1:04	-
♿ 32	12:44	12:46	12:49	12:54	1:01	1:07	1:13	1:21	1:23	1:29	-	-	-	1:35
♿ 35	1:20	1:22	1:25	1:30	1:37	1:43	1:49	1:57	1:59	-	2:05	-	2:11	-
♿ 30	1:37	1:39	1:42	1:47	1:54	2:00	2:06	2:14	2:16	-	-	-	-	-
♿ 32	1:50	1:52	1:55	2:00	2:07	2:13	2:19	2:27	2:29	2:35	-	-	-	2:41

♿ — Trip operates with wheelchair-accessible or lift-equipped bus.

30,32, 34-36

Pennsylvania Avenue Line

Between
Friendship Heights
station
Wisconsin Ave. N.W.
Tenleytown-AU
station
Georgetown
White House
Federal Triangle
The Mall
Capitol Hill
Shipley Terr. (32)
Naylor Gardens
(34,35)
Hillcrest (35,36)

Effective as of
JUne 25, 2000

Washington Metropolitan Area Transit Authority

A District of Columbia, Maryland and Virginia Transit Partnership

Saturday Westbound

Route Number	Southern Ave. SE between 23rd & 22nd Sts. (Shipley Terrace)	Southern Ave. & 30th St. SE (Naylor Gardens)	31st & Gainesville Sts. SE (Hillcrest)	Naylor & Good Hope Rds. SE	Pennsylvania & Branch Aves. SE	Pennsylvania & Potomac Aves. SE (Potomac Ave) Metro	Pennsylvania Ave. & 8th St. SE (Eastern Market) Metro	Pennsylvania Ave. & 7th St. NW (Archives-Navy Mem'l) Metro	I & 17th Sts. NW (Farragut N&W) Metro	M & 31st Sts. NW (Georgetown)	Wisconsin & Cathedral Aves. NW (Massachusetts Ave.)	Wisconsin Ave. & Albemarle St. NW (Tenleytown-AU) Metro	Wisconsin Ave. & Jenifer St. NW	Wisconsin & Western Aves. NW (FRIENDSHIP HEIGHTS) Metro
AM Service														
♿ 32	4:55	-	-	5:01	-	5:08	5:11	5:19	5:25	5:31	5:40	5:45	5:47	5:49
34	-	5:18	-	5:21	-	5:28	5:31	5:39	5:45	5:51	6:00	6:05	6:07	6:09
♿ 32	5:35	-	-	5:41	-	5:48	5:51	5:59	6:05	6:11	6:20	6:25	6:27	6:29
36	-	-	5:53	-	5:57	6:02	6:05	6:13	6:19	6:25	6:34	6:39	6:41	6:43
♿ 34	-	5:58	-	6:02	-	6:10	6:13	6:21	6:29	6:37	6:46	6:52	6:55	6:58
♿ 32	6:06	-	-	6:12	-	6:20	6:23	6:31	6:39	6:47	6:56	7:02	7:05	7:08
36	-	-	6:18	-	6:23	6:30	6:33	6:41	6:49	6:57	7:06	7:12	7:15	7:18
♿ 34	-	6:28	-	6:32	-	6:40	6:43	6:51	6:59	7:07	7:16	7:22	7:25	7:28
♿ 32	6:36	-	-	6:42	-	6:50	6:53	7:01	7:09	7:17	7:26	7:32	7:35	7:38
♿ 36	-	-	6:48	-	6:53	7:00	7:03	7:11	7:19	7:27	7:36	7:42	7:45	7:48
♿ 34	-	6:58	-	7:02	-	7:10	7:13	7:21	7:29	7:37	7:46	7:52	7:55	7:58
♿ 32	7:06	-	-	7:12	-	7:20	7:23	7:31	7:39	7:47	7:56	8:02	8:05	8:08
♿ 36	-	-	7:18	-	7:23	7:30	7:33	7:41	7:49	7:57	8:06	8:12	8:15	8:18
♿ 34	-	7:28	-	7:32	-	7:40	7:43	7:51	7:59	8:07	8:16	8:22	8:25	8:28
♿ 32	7:36	-	-	7:42	-	7:50	7:53	8:01	8:09	8:17	8:26	8:32	8:35	8:38
♿ 36	-	-	7:48	-	7:53	8:00	8:03	8:11	8:19	8:27	8:36	8:42	8:45	8:48
♿ 34	-	7:57	-	8:01	-	8:11	8:14	8:23	8:31	8:39	8:50	8:57	9:00	9:03
♿ 32	8:03	-	-	8:11	-	8:21	8:24	8:33	8:41	8:49	9:00	9:07	9:10	9:13
♿ 36	-	-	8:17	-	8:23	8:31	8:34	8:43	8:51	8:59	9:10	9:17	9:20	9:23
♿ 34	-	8:27	-	8:31	-	8:41	8:44	8:53	9:01	9:09	9:20	9:27	9:30	9:33
♿ 32	8:33	-	-	8:41	-	8:51	8:54	9:03	9:11	9:19	9:30	9:37	9:40	9:43
♿ 36	-	-	8:47	-	8:53	9:01	9:04	9:13	9:21	9:29	9:40	9:47	9:50	9:53
♿ 34	-	8:57	-	9:01	-	9:11	9:14	9:23	9:31	9:39	9:50	9:57	10:00	10:03
♿ 32	9:03	-	-	9:11	-	9:21	9:24	9:33	9:41	9:49	10:00	10:07	10:10	10:13
♿ 36	-	-	9:17	-	9:23	9:31	9:34	9:43	9:51	9:59	10:10	10:17	10:20	10:23
♿ 34	-	9:26	-	9:30	-	9:40	9:43	9:52	10:00	10:08	10:19	10:26	10:29	10:32
♿ 32	9:28	-	-	9:36	-	9:47	9:50	10:00	10:09	10:19	10:33	10:43	10:47	10:51
♿ 36	-	-	9:45	-	9:50	9:57	10:00	10:10	10:19	10:29	10:43	10:53	10:57	11:01
♿ 34	-	9:52	-	9:56	-	10:07	10:10	10:20	10:29	10:39	10:53	11:03	11:07	11:11
♿ 32	9:58	-	-	10:06	-	10:17	10:20	10:30	10:39	10:49	11:03	11:13	11:17	11:21
♿ 36	-	-	10:15	-	10:20	10:27	10:30	10:40	10:49	10:59	11:13	11:23	11:27	11:31
♿ 34	-	10:22	-	10:26	-	10:37	10:40	10:50	10:59	11:09	11:23	11:33	11:37	11:41
♿ 32	10:28	-	-	10:36	-	10:47	10:50	11:00	11:09	11:19	11:33	11:43	11:47	11:51
♿ 36	-	-	10:45	-	10:50	10:57	11:00	11:10	11:19	11:29	11:43	11:53	11:57	12:01
♿ 34	-	10:52	-	10:56	-	11:07	11:10	11:20	11:29	11:39	11:53	12:03	12:07	12:11
♿ 32	10:58	-	-	11:06	-	11:17	11:20	11:30	11:39	11:49	12:03	12:13	12:17	12:21
♿ 36	-	-	11:15	-	11:20	11:27	11:30	11:40	11:49	11:59	12:13	12:23	12:27	12:31
♿ 34	-	11:22	-	11:26	-	11:37	11:40	11:50	11:59	12:09	12:23	12:33	12:37	12:41
♿ 32	11:28	-	-	11:36	-	11:47	11:50	12:00	12:09	12:19	12:33	12:43	12:47	12:51
36	-	-	11:45	-	11:50	11:57	12:00	12:10	12:19	12:29	12:43	12:53	12:57	1:01
♿ 34	-	11:52	-	11:56	-	12:07	12:10	12:20	12:29	12:39	12:53	1:03	1:07	1:11
♿ 32	11:58	-	-	12:06	-	12:17	12:20	12:30	12:39	12:49	1:03	1:13	1:17	1:21

♿ — Trip operates with wheelchair-accessible or lift-equipped bus.

30,32, 34-36

Pennsylvania Avenue Line

Between
Friendship Heights station
Wisconsin Ave. N.W.
Tenleytown-AU station
Georgetown
White House
Federal Triangle
The Mall
Capitol Hill
Shipley Terr. (32)
Naylor Gardens (34,35)
Hillcrest (35,36)

Effective as of
JUne 25, 2000

Washington Metropolitan Area Transit Authority

A District of Columbia, Maryland and Virginia Transit Partnership

Saturday Westbound

Route Number	Southern Ave. SE between 23rd & 22nd Sts. (Shipley Terrace)	Southern Ave. & 30th St. SE (Naylor Gardens)	31st & Gainesville Sts. SE (Hillcrest)	Naylor & Good Hope Rds. SE	Pennsylvania & Branch Aves. SE	Pennsylvania & Potomac Aves. SE (Potomac Ave) Metro	Pennsylvania Ave. & 8th St. SE (Eastern Market) Metro	Pennsylvania Ave. & 7th St. NW (Archives-Navy Mem'l) Metro	I & 17th Sts. NW (Farragut N&W) Metro	M & 31st Sts. NW (Georgetown)	Wisconsin & Cathedral Aves. NW (Massachusetts Ave.)	Wisconsin Ave. & Albemarle St. NW (Tenleytown-AU) Metro	Wisconsin Ave. & Jenifer St. NW	Wisconsin & Western Aves. NW (FRIENDSHIP HEIGHTS) Metro
PM Service														
♿ 36	-	-	12:15	-	12:20	12:27	12:30	12:40	12:49	12:59	1:13	1:23	1:27	1:31
♿ 34	-	12:22	-	12:26	-	12:37	12:40	12:50	12:59	1:09	1:23	1:33	1:37	1:41
♿ 32	12:28	-	-	12:36	-	12:47	12:50	1:00	1:09	1:19	1:33	1:43	1:47	1:51
♿ 36	-	-	12:45	-	12:50	12:57	1:00	1:10	1:19	1:29	1:43	1:53	1:57	2:01
♿ 34	-	12:52	-	12:56	-	1:07	1:10	1:20	1:29	1:39	1:53	2:03	2:07	2:11
♿ 32	12:58	-	-	1:06	-	1:17	1:20	1:30	1:39	1:49	2:03	2:13	2:17	2:21
♿ 36	-	-	1:15	-	1:20	1:27	1:30	1:40	1:49	1:59	2:13	2:23	2:27	2:31
♿ 34	-	1:22	-	1:26	-	1:37	1:40	1:50	1:59	2:09	2:23	2:33	2:37	2:41
♿ 32	1:28	-	-	1:36	-	1:47	1:50	2:00	2:09	2:19	2:33	2:43	2:47	2:51
♿ 36	-	-	1:45	-	1:50	1:57	2:00	2:10	2:19	2:29	2:43	2:53	2:57	3:01
♿ 34	-	1:52	-	1:56	-	2:07	2:10	2:20	2:29	2:39	2:53	3:03	3:07	3:11
♿ 32	1:58	-	-	2:06	-	2:17	2:20	2:30	2:39	2:49	3:03	3:13	3:17	3:21
♿ 36	-	-	2:15	-	2:20	2:27	2:30	2:40	2:49	2:59	3:13	3:23	3:27	3:31
♿ 34	-	2:22	-	2:26	-	2:37	2:40	2:50	2:59	3:09	3:23	3:33	3:37	3:41
♿ 32	2:28	-	-	2:36	-	2:47	2:50	3:00	3:09	3:19	3:33	3:43	3:47	3:51
♿ 36	-	-	2:45	-	2:50	2:57	3:00	3:10	3:19	3:29	3:43	3:53	3:57	4:01
♿ 34	-	2:52	-	2:56	-	3:07	3:10	3:20	3:29	3:39	3:53	4:03	4:07	4:11
♿ 32	2:58	-	-	3:06	-	3:17	3:20	3:30	3:39	3:49	4:03	4:13	4:17	4:21
♿ 36	-	-	3:15	-	3:20	3:27	3:30	3:40	3:49	3:59	4:13	4:23	4:27	4:31
♿ 34	-	3:22	-	3:26	-	3:37	3:40	3:50	3:59	4:09	4:23	4:33	4:37	4:41
♿ 32	3:28	-	-	3:36	-	3:47	3:50	4:00	4:09	4:19	4:33	4:43	4:47	4:51
♿ 36	-	-	3:45	-	3:50	3:57	4:00	4:10	4:19	4:29	4:43	4:53	4:57	5:01
♿ 34	-	3:52	-	3:56	-	4:07	4:10	4:20	4:29	4:39	4:53	5:03	5:07	5:11
♿ 32	3:58	-	-	4:06	-	4:17	4:20	4:30	4:39	4:49	5:03	5:13	5:17	5:21
♿ 36	-	-	4:15	-	4:20	4:27	4:30	4:40	4:49	4:59	5:13	5:23	5:27	5:31
♿ 34	-	4:22	-	4:26	-	4:37	4:40	4:50	4:59	5:09	5:23	5:33	5:37	5:41
♿ 32	4:28	-	-	4:36	-	4:47	4:50	5:00	5:09	5:19	5:33	5:43	5:47	5:51
♿ 36	-	-	4:45	-	4:50	4:57	5:00	5:10	5:19	5:29	5:43	5:53	5:57	6:01
♿ 34	-	4:52	-	4:56	-	5:07	5:10	5:20	5:29	5:39	5:53	6:03	6:07	6:11
♿ 32	4:58	-	-	5:06	-	5:17	5:20	5:30	5:39	5:49	6:03	6:13	6:17	6:21
♿ 36	-	-	5:15	-	5:20	5:27	5:30	5:40	5:49	5:59	6:13	6:23	6:27	6:31
♿ 34	-	5:22	-	5:26	-	5:37	5:40	5:50	5:59	6:09	6:23	6:33	6:37	6:41
♿ 32	5:28	-	-	5:36	-	5:47	5:50	6:00	6:09	6:19	6:33	6:43	6:47	6:51
♿ 36	-	-	5:43	-	5:48	5:55	5:58	6:08	6:17	6:27	6:41	6:51	6:55	6:59
♿ 34	-	5:48	-	5:52	-	6:03	6:06	6:16	6:25	6:35	6:49	6:59	7:03	7:07
♿ 32	5:58	-	-	6:04	-	6:13	6:16	6:25	6:33	6:42	6:54	7:01	7:05	7:08
♿ 36	-	-	6:11	-	6:17	6:23	6:26	6:35	6:43	6:52	7:04	7:11	7:15	7:18
♿ 34	-	6:19	-	6:24	-	6:33	6:36	6:45	6:53	7:02	7:14	7:21	7:25	7:28
♿ 32	6:28	-	-	6:34	-	6:43	6:46	6:55	7:03	7:12	7:24	7:31	7:35	7:38
♿ 36	-	-	6:41	-	6:47	6:53	6:56	7:05	7:13	7:22	7:34	7:41	7:45	7:48
♿ 34	-	6:49	-	6:54	-	7:03	7:06	7:15	7:23	7:32	7:44	7:51	7:55	7:58
♿ 32	6:58	-	-	7:04	-	7:13	7:16	7:25	7:33	7:42	7:54	8:01	8:05	8:08
♿ 36	-	-	7:10	-	7:16	7:22	7:25	7:34	7:42	7:51	8:03	8:10	8:14	8:17
♿ 34	-	7:17	-	7:22	-	7:31	7:34	7:43	7:51	8:00	8:12	8:19	8:23	8:26
♿ 32	7:25	-	-	7:31	-	7:40	7:43	7:52	8:00	8:09	8:21	8:28	8:32	8:35
♿ 35	-	7:39	-	-	7:46	7:52	7:55	8:04	8:12	8:21	8:35	8:41	8:45	8:47
♿ 32	7:53	-	-	7:59	-	8:07	8:10	8:19	8:27	8:36	8:50	8:56	9:00	9:02
♿ 35	-	8:09	-	-	8:16	8:22	8:25	8:34	8:42	8:51	9:05	9:11	9:15	9:17
♿ 32	8:23	-	-	8:29	-	8:37	8:40	8:49	8:57	9:06	9:20	9:26	9:30	9:32
♿ 35	-	8:42	-	-	8:49	8:55	8:58	9:07	9:15	9:24	9:38	9:44	9:48	9:50
♿ 32	8:58	-	-	9:04	-	9:12	9:15	9:24	9:32	9:41	9:55	10:01	10:05	10:07
♿ 35	-	9:23	-	-	9:30	9:35	9:38	9:46	9:53	10:01	10:12	10:17	10:20	10:22
♿ 32	9:45	-	-	9:50	-	9:58	10:01	10:09	10:16	10:24	10:35	10:40	10:43	10:45
♿ 35	-	10:13	-	-	10:20	10:25	10:28	10:36	10:43	10:51	11:02	11:07	11:10	11:12
♿ 32	10:42	-	-	10:47	-	10:55	10:58	11:06	11:13	11:21	11:32	11:37	11:40	11:42
♿ 35	-	11:08	-	-	11:15	11:20	11:23	11:31	11:38	11:46	11:57	12:02	12:05	12:07
♿ 32	11:39	-	-	11:44	-	11:52	11:55	12:03	12:10	12:18	12:29	12:34	12:37	12:39
After Midnight Service														
♿ 35	-	12:13	-	-	12:18	12:23	12:26	12:34	12:40	12:48	12:56	1:00	1:02	1:04
♿ 32	12:39	-	-	12:44	-	12:51	12:54	1:02	1:08	1:16	1:24	1:28	1:30	1:32
♿ 35	-	1:09	-	-	1:14	1:19	1:22	1:30	1:36	1:44	1:52	1:56	1:58	2:00
♿ 32	1:40	-	-	1:45	-	1:52	1:55	2:03	2:09	2:17	2:25	2:29	2:31	2:33
♿ 30	-	-	-	-	-	2:21	2:24	2:31	2:37	2:44	2:52	2:55	2:57	2:58

♿ — Trip operates with wheelchair-accessible or lift-equipped bus.

30,32, 34-36

Pennsylvania Avenue Line

Between
Friendship Heights station
Wisconsin Ave. N.W.
Tenleytown-AU station
Georgetown
White House
Federal Triangle
The Mall
Capitol Hill
Shipley Terr. (32)
Naylor Gardens (34,35)
Hillcrest (35,36)

Effective as of
JUne 25, 2000

Washington Metropolitan Area Transit Authority

A District of Columbia, Maryland and Virginia Transit Partnership

Sunday Eastbound

Route Number	Wisconsin & Western Aves. NW (Friendship Heights)	Wisconsin Ave. & Jenifer St. NW	Wisconsin Ave. & Albemarle St. NW (Tenleytown-AU)	Wisconsin & Cathedral Aves. NW (Massachusetts Ave.)	M St. & Wisconsin Ave. NW (Georgetown)	H St. & Jackson Pl. NW (Lafayette Square)	Pennsylvania Ave. & 7th St. NW (Archives-Navy Mem'l)	Pennsylvania Ave. & 8th St. SE (Eastern Market)	Pennsylvania & Potomac Aves. SE (POTOMAC AVE)	Naylor Rd. & Alabama Ave. SE	Pennsylvania & Branch Aves. SE	Southern Ave. & 30th St. SE (NAYLOR GARDENS)	Southern Ave. SE between 23rd & 22nd Sts. (SHIPLEY TERRACE)
AM Service													
♿ 32	4:42	4:44	4:46	4:50	4:56	5:01	5:07	5:13	5:16	5:22	-	-	5:28
♿ 35	5:02	5:04	5:06	5:10	5:16	5:21	5:27	5:33	5:36	-	5:42	5:48	-
♿ 32	5:22	5:24	5:26	5:30	5:36	5:41	5:47	5:53	5:56	6:02	-	-	6:08
♿ 35	5:40	5:42	5:44	5:48	5:54	5:59	6:05	6:11	6:14	-	6:20	6:26	-
♿ 32	6:00	6:02	6:04	6:08	6:14	6:19	6:25	6:31	6:34	6:40	-	-	6:46
♿ 35	6:20	6:22	6:24	6:28	6:34	6:39	6:45	6:51	6:54	-	7:00	7:06	-
♿ 32	6:36	6:38	6:40	6:44	6:50	6:55	7:01	7:07	7:10	7:16	-	-	7:22
♿ 35	6:50	6:53	6:56	7:01	7:09	7:16	7:24	7:32	7:35	-	7:41	7:49	-
♿ 32	7:08	7:11	7:14	7:19	7:27	7:34	7:42	7:50	7:53	8:00	-	-	8:07
♿ 35	7:23	7:26	7:29	7:34	7:42	7:49	7:57	8:05	8:08	-	8:14	8:22	-
♿ 32	7:38	7:41	7:44	7:49	7:57	8:04	8:12	8:20	8:23	8:30	-	-	8:37
♿ 35	7:53	7:56	7:59	8:04	8:12	8:19	8:27	8:35	8:38	-	8:44	8:52	-
♿ 32	8:04	8:07	8:10	8:17	8:27	8:34	8:42	8:51	8:54	9:02	-	-	9:09
♿ 35	8:19	8:22	8:25	8:32	8:42	8:49	8:57	9:06	9:09	-	9:15	9:22	-
♿ 32	8:34	8:37	8:40	8:47	8:57	9:04	9:12	9:21	9:24	9:32	-	-	9:39
♿ 35	8:49	8:52	8:55	9:02	9:12	9:19	9:27	9:36	9:39	-	9:45	9:52	-
♿ 32	9:04	9:07	9:10	9:17	9:27	9:34	9:42	9:51	9:54	10:02	-	-	10:09
♿ 35	9:18	9:21	9:24	9:31	9:41	9:48	9:56	10:05	10:08	-	10:14	10:21	-
♿ 32	9:32	9:35	9:38	9:45	9:55	10:02	10:10	10:19	10:22	10:30	-	-	10:37
♿ 35	9:44	9:48	9:51	10:00	10:10	10:19	10:25	10:34	10:37	-	10:44	10:52	-
♿ 32	9:59	10:03	10:06	10:15	10:25	10:34	10:40	10:49	10:52	11:00	-	-	11:07
♿ 35	10:14	10:18	10:21	10:30	10:40	10:49	10:55	11:04	11:07	-	11:14	11:22	-
♿ 32	10:29	10:33	10:36	10:45	10:55	11:04	11:10	11:19	11:22	11:30	-	-	11:37
♿ 35	10:41	10:45	10:48	10:57	11:07	11:16	11:22	11:31	11:34	-	11:41	11:49	-
♿ 32	10:51	10:55	10:59	11:09	11:21	11:31	11:40	11:49	11:52	12:01	-	-	12:08
♿ 35	11:06	11:10	11:14	11:24	11:36	11:46	11:55	12:04	12:07	-	12:13	12:21	-
♿ 32	11:21	11:25	11:29	11:39	11:51	12:01	12:10	12:19	12:22	12:31	-	-	12:38
♿ 35	11:36	11:40	11:44	11:54	12:06	12:16	12:25	12:34	12:37	-	12:43	12:51	-
♿ 32	11:51	11:55	11:59	12:09	12:21	12:31	12:40	12:49	12:52	1:01	-	-	1:08
PM Service													
♿ 35	12:06	12:10	12:14	12:24	12:36	12:46	12:55	1:04	1:07	-	1:13	1:21	-
♿ 32	12:21	12:25	12:29	12:39	12:51	1:01	1:10	1:19	1:22	1:31	-	-	1:38
♿ 35	12:36	12:40	12:44	12:54	1:06	1:16	1:25	1:34	1:37	-	1:43	1:51	-
♿ 32	12:51	12:55	12:59	1:09	1:21	1:31	1:40	1:49	1:52	2:01	-	-	2:08
♿ 35	1:06	1:10	1:14	1:24	1:36	1:46	1:55	2:04	2:07	-	2:13	2:21	-
♿ 32	1:21	1:25	1:29	1:39	1:51	2:01	2:10	2:19	2:22	2:31	-	-	2:38
♿ 35	1:36	1:40	1:44	1:54	2:06	2:16	2:25	2:34	2:37	-	2:43	2:51	-
♿ 32	1:51	1:55	1:59	2:09	2:21	2:31	2:40	2:49	2:52	3:01	-	-	3:08
♿ 35	2:06	2:10	2:14	2:24	2:36	2:46	2:55	3:04	3:07	-	3:13	3:21	-
♿ 32	2:21	2:25	2:29	2:39	2:51	3:01	3:10	3:19	3:22	3:31	-	-	3:38
♿ 35	2:36	2:40	2:44	2:54	3:06	3:16	3:25	3:34	3:37	-	3:43	3:51	-
♿ 32	2:51	2:55	2:59	3:09	3:21	3:31	3:40	3:49	3:52	4:01	-	-	4:08
♿ 35	3:06	3:10	3:14	3:24	3:36	3:46	3:55	4:04	4:07	-	4:13	4:21	-
♿ 32	3:21	3:25	3:29	3:39	3:51	4:01	4:10	4:19	4:22	4:31	-	-	4:38
♿ 35	3:36	3:40	3:44	3:54	4:06	4:16	4:25	4:34	4:37	-	4:43	4:51	-
♿ 32	3:51	3:55	3:59	4:09	4:21	4:31	4:40	4:49	4:52	5:01	-	-	5:08
♿ 35	4:11	4:14	4:18	4:26	4:36	4:45	4:53	5:01	5:04	-	5:10	5:17	-
♿ 32	4:26	4:29	4:33	4:41	4:51	5:00	5:08	5:16	5:19	5:27	-	-	5:34
♿ 35	4:41	4:44	4:48	4:56	5:06	5:15	5:23	5:31	5:34	-	5:40	5:47	-
♿ 32	4:56	4:59	5:03	5:11	5:21	5:30	5:38	5:46	5:49	5:57	-	-	6:04
♿ 35	5:11	5:14	5:18	5:26	5:36	5:45	5:53	6:01	6:04	-	6:10	6:17	-
♿ 32	5:26	5:29	5:33	5:41	5:51	6:00	6:08	6:16	6:19	6:27	-	-	6:34
♿ 35	5:41	5:44	5:48	5:56	6:06	6:15	6:23	6:31	6:34	-	6:40	6:47	-
♿ 32	5:56	5:59	6:03	6:11	6:21	6:30	6:38	6:46	6:49	6:57	-	-	7:04
♿ 35	6:11	6:14	6:18	6:26	6:36	6:45	6:53	7:01	7:04	-	7:10	7:17	-
♿ 32	6:26	6:29	6:33	6:41	6:51	7:00	7:08	7:16	7:19	7:27	-	-	7:34
♿ 35	6:41	6:44	6:48	6:56	7:06	7:15	7:23	7:31	7:34	-	7:40	7:47	-
♿ 32	6:56	6:59	7:03	7:11	7:21	7:30	7:38	7:46	7:49	7:57	-	-	8:04
♿ 35	7:16	7:19	7:23	7:31	7:41	7:50	7:58	8:06	8:09	-	8:15	8:22	-
♿ 32	7:36	7:39	7:43	7:51	8:01	8:10	8:18	8:26	8:29	8:37	-	-	8:44
♿ 35	7:56	7:59	8:03	8:11	8:21	8:30	8:38	8:46	8:49	-	8:55	9:02	-
♿ 32	8:26	8:29	8:33	8:41	8:51	9:00	9:08	9:16	9:19	9:27	-	-	9:34
♿ 35	8:56	8:59	9:03	9:11	9:21	9:30	9:38	9:46	9:49	-	9:55	10:02	-
♿ 32	9:26	9:29	9:33	9:41	9:51	10:00	10:08	10:16	10:19	10:27	-	-	10:34
♿ 35	10:01	10:04	10:07	10:13	10:22	10:30	10:38	10:45	10:48	-	10:54	11:01	-
♿ 32	10:32	10:35	10:38	10:44	10:53	11:01	11:09	11:16	11:19	11:26	-	-	11:32
♿ 35	11:02	11:05	11:08	11:14	11:23	11:31	11:39	11:46	11:49	-	11:55	12:02	-
♿ 32	11:32	11:35	11:38	11:44	11:53	12:01	12:09	12:16	12:19	12:26	-	-	12:32
After Midnight Service													
♿ 35	12:09	12:11	12:13	12:18	12:25	12:31	12:38	12:44	12:46	-	12:52	12:59	-
♿ 32	12:44	12:46	12:48	12:53	1:00	1:06	1:13	1:19	1:21	1:26	-	-	1:31
♿ 30	1:35	1:37	1:39	1:44	1:51	1:57	2:04	2:10	2:12	-	-	-	-

♿— Trip operates with wheelchair-accessible or lift-equipped bus.

30,32, 34-36

Pennsylvania Avenue Line

Between
Friendship Heights station
Wisconsin Ave. N.W.
Tenleytown-AU station
Georgetown
White House
Federal Triangle
The Mall
Capitol Hill
Shipley Terr. (32)
Naylor Gardens (34,35)
Hillcrest (35,36)

Effective as of
JUne 25, 2000

Washington Metropolitan Area Transit Authority

A District of Columbia, Maryland and Virginia Transit Partnership

Sunday Westbound

Route Number	Southern Ave. SE between 23rd & 22nd Sts. (Shipley Terrace)	Southern Ave. & 30th St. SE (Naylor Gardens)	Naylor & Good Hope Rds. SE	Pennsylvania & Branch Aves. SE	Pennsylvania & Potomac Aves. SE (Potomac Ave) Metro	Pennsylvania Ave. & 8th St. SE (Eastern Market) Metro	Pennsylvania Ave. & 7th St. NW (Archives-Navy Mem'l) Metro	I & 17th Sts. NW (Farragut N&W) Metro	M & 31st Sts. NW (Georgetown)	Wisconsin & Cathedral Aves. NW (Massachusetts Ave.)	Wisconsin Ave. & Albemarle St. NW (Tenleytown-AU) Metro	Wisconsin Ave. & Jenifer St. NW	Wisconsin & Western Aves. NW (FRIENDSHIP HEIGHTS) Metro
AM Service													
♿ 30	-	-	-	-	5:08	5:11	5:18	5:26	5:34	5:41	5:46	5:48	5:50
♿ 30	-	-	-	-	5:28	5:31	5:38	5:46	5:54	6:01	6:06	6:08	6:10
♿ 32	5:34	-	5:40	-	5:47	5:50	5:57	6:05	6:13	6:20	6:26	6:28	6:30
♿ 35	-	5:58	-	6:04	6:10	6:13	6:20	6:28	6:36	6:43	6:49	6:51	6:53
♿ 32	6:19	-	6:25	-	6:32	6:35	6:42	6:50	6:58	7:05	7:11	7:13	7:15
♿ 35	-	6:36	-	6:44	6:50	6:53	7:01	7:10	7:18	7:26	7:32	7:35	7:38
♿ 32	6:54	-	7:01	-	7:10	7:13	7:21	7:30	7:38	7:46	7:52	7:55	7:58
♿ 35	-	7:16	-	7:24	7:30	7:33	7:41	7:50	7:58	8:06	8:12	8:15	8:18
♿ 32	7:34	-	7:41	-	7:50	7:53	8:01	8:10	8:18	8:26	8:32	8:35	8:38
♿ 35	-	7:56	-	8:04	8:10	8:13	8:21	8:30	8:38	8:46	8:52	8:55	8:58
♿ 32	8:14	-	8:21	-	8:30	8:33	8:41	8:50	8:58	9:06	9:12	9:15	9:18
♿ 35	-	8:36	-	8:44	8:50	8:53	9:01	9:10	9:18	9:26	9:32	9:35	9:38
♿ 32	8:46	-	8:54	-	9:03	9:06	9:15	9:25	9:33	9:44	9:52	9:55	9:58
♿ 35	-	9:03	-	9:11	9:18	9:21	9:30	9:40	9:48	9:59	10:07	10:10	10:13
♿ 32	9:15	-	9:23	-	9:33	9:36	9:45	9:54	10:02	10:14	10:21	10:25	10:28
♿ 35	-	9:34	-	9:41	9:48	9:51	10:00	10:09	10:17	10:29	10:36	10:40	10:43
♿ 32	9:45	-	9:53	-	10:03	10:06	10:15	10:24	10:32	10:44	10:51	10:55	10:58
♿ 35	-	10:04	-	10:11	10:18	10:21	10:30	10:39	10:47	10:59	11:06	11:10	11:13
♿ 32	10:15	-	10:23	-	10:33	10:36	10:45	10:54	11:02	11:14	11:21	11:25	11:28
♿ 35	-	10:34	-	10:41	10:48	10:51	11:00	11:09	11:17	11:29	11:36	11:40	11:43
♿ 32	10:45	-	10:53	-	11:03	11:06	11:15	11:24	11:32	11:44	11:51	11:55	11:58
♿ 35	-	11:04	-	11:11	11:18	11:21	11:30	11:39	11:47	11:59	12:06	12:10	12:13
♿ 32	11:15	-	11:23	-	11:33	11:36	11:45	11:54	12:02	12:14	12:21	12:25	12:28
♿ 35	-	11:34	-	11:41	11:48	11:51	12:00	12:09	12:17	12:29	12:36	12:40	12:43
♿ 32	11:45	-	11:53	-	12:03	12:06	12:15	12:24	12:32	12:44	12:51	12:55	12:58
♿ 35	-	12:04	-	12:11	12:18	12:21	12:30	12:39	12:47	12:59	1:06	1:10	1:13
PM Service													
♿ 32	12:15	-	12:23	-	12:33	12:36	12:45	12:54	1:02	1:14	1:21	1:25	1:28
♿ 35	-	12:34	-	12:41	12:48	12:51	1:00	1:09	1:17	1:29	1:36	1:40	1:43
♿ 32	12:45	-	12:53	-	1:03	1:06	1:15	1:24	1:32	1:44	1:51	1:55	1:58
♿ 35	-	1:04	-	1:11	1:18	1:21	1:30	1:39	1:47	1:59	2:06	2:10	2:13
♿ 32	1:15	-	1:23	-	1:33	1:36	1:45	1:54	2:02	2:14	2:21	2:25	2:28
♿ 35	-	1:34	-	1:41	1:48	1:51	2:00	2:09	2:17	2:29	2:36	2:40	2:43
♿ 32	1:45	-	1:53	-	2:03	2:06	2:15	2:24	2:32	2:44	2:51	2:55	2:58
♿ 35	-	2:04	-	2:11	2:18	2:21	2:30	2:39	2:47	2:59	3:06	3:10	3:13
♿ 32	2:15	-	2:23	-	2:33	2:36	2:45	2:54	3:02	3:14	3:21	3:25	3:28
♿ 35	-	2:34	-	2:41	2:48	2:51	3:00	3:09	3:17	3:29	3:36	3:40	3:43
♿ 32	2:45	-	2:53	-	3:03	3:06	3:15	3:24	3:32	3:44	3:51	3:55	3:58
♿ 35	-	3:04	-	3:11	3:18	3:21	3:30	3:39	3:47	3:59	4:06	4:10	4:13
♿ 32	3:15	-	3:23	-	3:33	3:36	3:45	3:54	4:02	4:14	4:21	4:25	4:28
♿ 35	-	3:34	-	3:41	3:48	3:51	4:00	4:09	4:17	4:29	4:36	4:40	4:43
♿ 32	3:45	-	3:53	-	4:03	4:06	4:15	4:24	4:32	4:44	4:51	4:55	4:58
♿ 35	-	4:04	-	4:11	4:18	4:21	4:30	4:39	4:47	4:59	5:06	5:10	5:13
♿ 32	4:15	-	4:23	-	4:33	4:36	4:45	4:54	5:02	5:14	5:21	5:25	5:28
♿ 35	-	4:34	-	4:41	4:48	4:51	5:00	5:09	5:17	5:29	5:36	5:40	5:43
♿ 32	4:45	-	4:53	-	5:03	5:06	5:15	5:24	5:32	5:44	5:51	5:55	5:58
♿ 35	-	5:04	-	5:11	5:18	5:21	5:30	5:39	5:47	5:59	6:06	6:10	6:13
♿ 32	5:15	-	5:23	-	5:33	5:36	5:45	5:54	6:02	6:14	6:21	6:25	6:28
♿ 35	-	5:34	-	5:41	5:48	5:51	6:00	6:09	6:17	6:29	6:36	6:40	6:43
♿ 32	5:42	-	5:50	-	6:00	6:03	6:12	6:21	6:29	6:41	6:48	6:52	6:55
♿ 35	-	5:58	-	6:05	6:12	6:15	6:24	6:33	6:41	6:53	7:00	7:04	7:07
♿ 32	6:12	-	6:19	-	6:27	6:30	6:37	6:45	6:52	7:02	7:08	7:12	7:15
♿ 35	-	6:28	-	6:36	6:42	6:45	6:52	7:00	7:07	7:17	7:23	7:27	7:30
♿ 32	6:42	-	6:49	-	6:57	7:00	7:07	7:15	7:22	7:32	7:38	7:42	7:45
♿ 35	-	6:58	-	7:06	7:12	7:15	7:22	7:30	7:37	7:47	7:53	7:57	8:00
♿ 32	7:12	-	7:19	-	7:27	7:30	7:37	7:45	7:52	8:02	8:08	8:12	8:15
♿ 35	-	7:28	-	7:36	7:42	7:45	7:52	8:00	8:07	8:17	8:23	8:27	8:30
♿ 32	7:42	-	7:49	-	7:57	8:00	8:07	8:15	8:22	8:32	8:38	8:42	8:45
♿ 35	-	7:58	-	8:06	8:12	8:15	8:22	8:30	8:37	8:47	8:53	8:57	9:00
♿ 32	8:12	-	8:19	-	8:27	8:30	8:37	8:45	8:52	9:02	9:08	9:12	9:15
♿ 35	-	8:31	-	8:39	8:45	8:48	8:55	9:03	9:10	9:20	9:26	9:30	9:33
♿ 32	8:50	-	8:57	-	9:05	9:08	9:15	9:23	9:30	9:40	9:46	9:50	9:53
♿ 35	-	9:11	-	9:19	9:25	9:28	9:35	9:43	9:50	10:00	10:06	10:10	10:13
♿ 32	9:40	-	9:47	-	9:55	9:58	10:05	10:13	10:20	10:30	10:36	10:40	10:43
♿ 35	-	10:08	-	10:16	10:22	10:25	10:32	10:40	10:47	10:57	11:03	11:07	11:10
♿ 32	10:39	-	10:44	-	10:52	10:54	11:01	11:08	11:15	11:24	11:30	11:33	11:35
♿ 35	-	11:08	-	11:14	11:19	11:21	11:28	11:35	11:42	11:51	11:57	12:00	12:02
♿ 32	11:39	-	11:43	-	11:51	11:53	12:00	12:06	12:12	12:19	12:23	12:26	12:28
♿ 35	-	12:08	-	12:14	12:19	12:21	12:28	12:34	12:40	12:47	12:51	12:54	12:56
After Midnight Service													
♿ 32	12:39	-	12:43	-	12:51	12:53	1:00	1:06	1:12	1:19	1:23	1:26	1:28
♿ 35	-	1:08	-	1:14	1:19	1:21	1:28	1:34	1:40	1:47	1:51	1:54	1:56
♿ 32	1:37	-	1:41	-	1:49	1:51	1:58	2:04	2:10	2:17	2:21	2:24	2:26
♿ 30	-	-	-	-	2:20	2:22	2:28	2:33	2:39	2:44	2:46	2:49	2:50

♿— Trip operates with wheelchair-accessible or lift-equipped bus.

30,32, 34-36

Pennsylvania Avenue Line

Between
Friendship Heights station
Wisconsin Ave. N.W.
Tenleytown-AU station
Georgetown
White House
Federal Triangle
The Mall
Capitol Hill
Shipley Terr. (32)
Naylor Gardens (34,35)
Hillcrest (35,36)

Effective as of
JUne 25, 2000

Washington Metropolitan Area Transit Authority

A District of Columbia, Maryland and Virginia Transit Partnership

30,32, 34-36

Pennsylvania Avenue Line

Between
Friendship Heights
station
Wisconsin Ave. N.W.
Tenleytown-AU
station
Georgetown
White House
Federal Triangle
The Mall
Capitol Hill
Shipley Terr. (32)
Naylor Gardens
(34,35)
Hillcrest (35,36)

Effective as of
JUne 25, 2000

Washington Metropolitan Area Transit Authority

A District of Columbia, Maryland and Virginia Transit Partnership

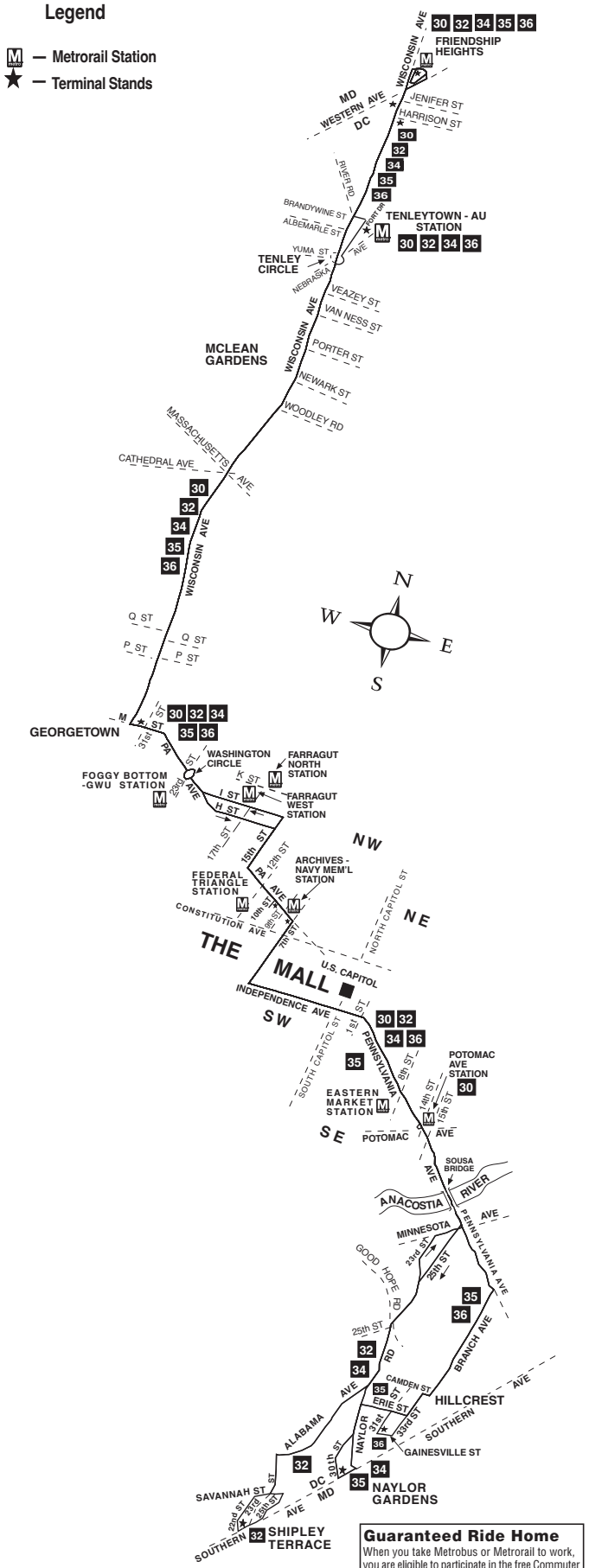

Guaranteed Ride Home

When you take Metrobus or Metrorail to work, you are eligible to participate in the free Commuter Connection Guaranteed Ride Home Program.

The program will get you home in the event of a personal emergency or unscheduled overtime.

To register and to receive program details, call Commuter Connections at 1-800/745-RIDE.

(2/97)

How to use this timetable

- Use the map to find the stops closest to where you will get on and off the bus.
- Select the schedule (Weekday, Saturday, Sunday) for when you will travel. Along the top of the schedule, find the stop at or nearest the point where you will get on the bus. Follow that column down to the time you want to leave.
- Use the same method to find the times the bus is scheduled to arrive at the stop where you will get off the bus.
- If the bus stop is not listed, use the time shown for the bus stop before it as the time to wait at the stop.
- The end-of-the-line or last stop is listed in ALL CAPS on the schedule.

Cómo Usar este Horario

- Use este mapa para localizar las paradas más cercanas a donde se subirá y bajará del autobús.
- Seleccione el horario (Entre semana, sábado, domingo) de cuando viajará. A lo largo de la parte superior del horario, localice la parada o el punto más cercano a la parada en la que se subirá al autobús. Siga esa columna hacia abajo hasta la hora en la que desee salir.
- Utilice el mismo método para localizar las horas en que el autobús está programado para llegar a la parada en donde desea bajarse del autobús.
- Si la parada del autobús no está listada use la hora que se muestra en la parada anterior como la hora de espera en la parada.
- El final de la ruta o la última parada del autobús aparece en letras MAYÚSCULAS en el horario.

English-Español Effective 6-25-17

30N,30S

Friendship Heights-Southeast Line

metrobus

Serves these locations-
Brinda servicio a estas ubicaciones

- Southern Ave station (30S)
- Naylor Road station (30N)
- Naylor and Good Hope Roads, SE (30S)
- Hillcrest (30N)
- L'Enfant Square
- Potomac Ave station
- Eastern Market station
- Capitol Hill
- The National Mall
- Federal Triangle
- White House
- Georgetown
- Washington National Cathedral
- Tenleytown-AU station
- Wisconsin Ave N.W.
- Friendship Heights station

www.wmata.com
Information Anytime 202-637-7000 TTY 202-962-2033

Washington Metropolitan Area Transit Authority

A District of Columbia, Maryland and Virginia Transit Partnership

30N,30S
Friendship Heights-Southeast Line

For route and schedule information
Call 202-637-7000
www.wmata.com

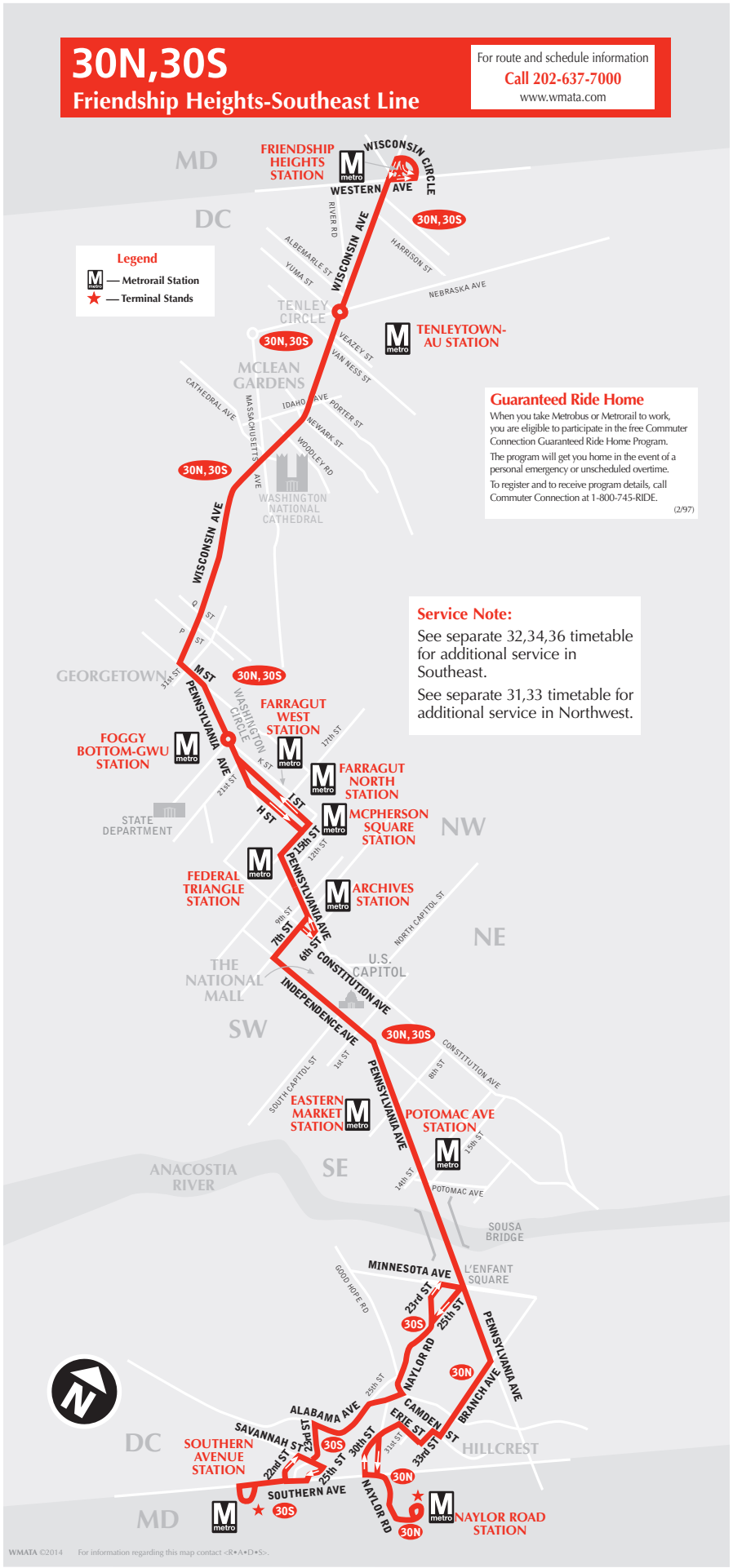

Guaranteed Ride Home

When you take Metrobus or Metrorail to work, you are eligible to participate in the free Commuter Connection Guaranteed Ride Home Program.

The program will get you home in the event of a personal emergency or unscheduled overtime.

To register and to receive program details, call Commuter Connection at 1-800-745-RIDE.

(2/97)

Service Note:

See separate 32,34,36 timetable for additional service in Southeast.

See separate 31,33 timetable for additional service in Northwest.

WMATA ©2014 For information regarding this map contact <R•A•D•S>.

30N,30S

Friendship Heights-Southeast Line

Westbound To Friendship Heights station

Monday thru Friday — Lunes a viernes

Route Number	Southern Ave Metro	Naylor Road Metro	Erie & 31st Sts. SE (Hillcrest)	Naylor & Good Hope Rds. SE	Pennsylvania & Minnesota Aves. SE (L'Enfant Square)	Pennsylvania Ave. & 8th St. SE (Eastern Market) Metro	Pennsylvania Ave. & 7th St. NW (Archives) Metro	I & 17th Sts. NW (Farragut Square)	M & 31st Sts. NW (Georgetown)	Wisconsin & Cathedral Aves. NW (Massachusetts Ave.)	Wisconsin Ave. & Albemarle St. NW (Tenleytown-AU) Metro	FRIENDSHIP HEIGHTS Metro
AM Service — Servicio matutino												
30S	4:02	-	-	4:12	4:21	4:24	4:33	4:42	4:51	4:59	5:06	5:12
30N	-	4:45	4:49	-	5:00	5:03	5:13	5:23	5:32	5:42	5:49	5:55
30S	5:05	-	-	5:16	5:24	5:27	5:37	5:47	5:56	6:06	6:13	6:19
30N	-	5:34	5:42	-	5:54	5:57	6:08	6:19	6:28	6:39	6:46	6:52
30S	6:06	-	-	6:18	6:28	6:31	6:42	6:53	7:02	7:15	7:24	7:33
30N	-	6:34	6:41	-	6:57	7:01	7:13	7:25	7:36	7:50	8:00	8:10
30S	7:02	-	-	7:17	7:30	7:35	7:49	8:02	8:15	8:30	8:39	8:48
30N	-	7:34	7:42	-	8:01	8:06	8:20	8:33	8:46	9:01	9:10	9:19
30S	8:04	-	-	8:19	8:32	8:37	8:51	9:04	9:17	9:32	9:41	9:50
30N	-	8:36	8:43	-	9:02	9:06	9:21	9:34	9:45	10:01	10:10	10:19
30S	9:11	-	-	9:24	9:35	9:39	9:54	10:07	10:18	10:34	10:43	10:52
30N	-	9:36	9:43	-	10:02	10:06	10:21	10:34	10:45	11:01	11:10	11:19
30S	10:11	-	-	10:24	10:35	10:39	10:54	11:07	11:18	11:34	11:43	11:52
30N	-	10:36	10:43	-	11:02	11:06	11:21	11:34	11:45	12:01	12:10	12:19
30S	11:13	-	-	11:26	11:37	11:41	11:56	12:09	12:20	12:36	12:45	12:54
30N	-	11:38	11:45	-	12:04	12:08	12:23	12:36	12:47	1:03	1:12	1:21
PM Service — Servicio vespertino												
30S	12:15	-	-	12:28	12:39	12:43	12:58	1:11	1:22	1:38	1:47	1:56
30N	-	12:42	12:49	-	1:08	1:12	1:27	1:40	1:51	2:07	2:16	2:25
30S	1:15	-	-	1:28	1:39	1:43	1:58	2:11	2:22	2:38	2:47	2:56
30N	-	1:45	1:52	-	2:08	2:12	2:28	2:41	2:53	3:10	3:19	3:28
30S	2:15	-	-	2:28	2:39	2:43	2:59	3:12	3:24	3:41	3:50	3:59
30N	-	2:47	2:54	-	3:10	3:14	3:30	3:43	3:55	4:12	4:21	4:30
30S	3:17	-	-	3:30	3:41	3:45	4:01	4:14	4:26	4:43	4:52	5:01
30N	-	3:49	3:56	-	4:10	4:13	4:30	4:43	4:55	5:11	5:20	5:28
30S	4:15	-	-	4:30	4:41	4:44	5:01	5:14	5:26	5:42	5:51	5:59
30N	-	4:53	5:00	-	5:14	5:17	5:34	5:47	5:59	6:15	6:24	6:32
30S	5:16	-	-	5:30	5:41	5:44	5:57	6:07	6:19	6:34	6:43	6:51
30N	-	5:46	5:54	-	6:08	6:11	6:24	6:34	6:46	7:01	7:10	7:18
30S	6:16	-	-	6:30	6:41	6:44	6:57	7:07	7:19	7:34	7:43	7:51
30N	-	6:46	6:54	-	7:08	7:11	7:24	7:34	7:46	8:01	8:10	8:18
30S	7:17	-	-	7:29	7:38	7:41	7:52	8:01	8:10	8:22	8:27	8:35
30N	-	7:47	7:54	-	8:05	8:08	8:19	8:28	8:37	8:49	8:56	9:04
30S	8:04	-	-	8:16	8:25	8:28	8:39	8:48	8:57	9:09	9:14	9:22
30N	-	8:37	8:44	-	8:55	8:58	9:09	9:18	9:27	9:39	9:46	9:54
30S	9:04	-	-	9:16	9:25	9:28	9:39	9:48	9:57	10:09	10:14	10:22
30N	-	9:37	9:44	-	9:55	9:58	10:09	10:18	10:27	10:39	10:46	10:54
30S	10:00	-	-	10:12	10:21	10:24	10:35	10:44	10:53	11:05	11:10	11:18
30N	-	10:30	10:36	-	10:46	10:49	10:57	11:05	11:12	11:21	11:26	11:31
30S	11:00	-	-	11:12	11:19	11:22	11:30	11:38	11:45	11:54	11:59	12:04
30N	-	11:30	11:36	-	11:46	11:49	11:57	12:05	12:12	12:21	12:26	12:31
After Midnight Service — Servicio después de la medianoche												
30S	12:00	-	-	12:09	12:16	12:18	12:26	12:33	12:40	12:46	12:51	12:55
30N	-	12:30	12:36	-	12:46	12:48	12:56	1:03	1:10	1:16	1:21	1:25
30S	1:00	-	-	1:09	1:16	1:18	1:26	1:33	1:40	1:46	1:51	1:55
30N	-	1:30	1:36	-	1:46	1:48	1:56	2:03	2:10	2:16	2:21	2:25
30S	2:00	-	-	2:09	2:16	2:18	2:26	2:33	2:40	2:46	2:51	2:55
30N	-	2:30	2:36	-	2:46	2:48	2:56	3:03	3:10	3:16	3:21	3:25

On four Federal holidays, Columbus Day, Veterans' Day, Martin L. King Day, and Presidents' Day, Metrobus will run on a Saturday supplemental schedule. On these holidays, all Saturday trips will operate.

30N,30S

Friendship Heights-Southeast Line

Eastbound to Naylor Road and Southern Avenue stations

Monday thru Friday — Lunes a viernes

Route Number	Friendship Heights Metro	Wisconsin Ave. & Albemarle St. NW (Tenleytown-AU) Metro	Wisconsin & Cathedral Aves. NW (Massachusetts Ave.)	M St. & Wisconsin Ave. NW (Georgetown)	H St. & Madison Pl. NW (Lafayette Square)	Pennsylvania Ave. & 7th St. NW (Archives) Metro	Pennsylvania Ave. & 8th St. SE (Eastern Market) Metro	Pennsylvania & Minnesota Aves. SE (L'Enfant Square)	Naylor Rd. & Alabama Ave. SE	Erie & 31st Sts. SE (Hillcrest)	NAYLOR ROAD Metro	SOUTHERN AVE Metro
AM Service — Servicio matutino												
30N	4:21	4:27	4:33	4:41	4:49	4:56	5:06	5:09	-	5:17	5:24	-
30S	4:49	4:55	5:01	5:09	5:17	5:24	5:34	5:37	5:44	-	-	5:53
30N	5:21	5:27	5:33	5:41	5:49	5:56	6:06	6:09	-	6:17	6:24	-
30S	5:48	5:54	6:00	6:08	6:16	6:23	6:33	6:36	6:43	-	-	6:52
30N	6:09	6:16	6:22	6:31	6:40	6:48	6:59	7:02	-	7:12	7:19	-
30S	6:41	6:48	6:54	7:03	7:12	7:20	7:31	7:34	7:43	-	-	7:54
30N	7:12	7:19	7:27	7:37	7:48	7:56	8:08	8:11	-	8:23	8:32	-
30S	7:41	7:48	7:56	8:06	8:17	8:25	8:37	8:40	8:49	-	-	9:01
30N	7:55	8:04	8:14	8:27	8:40	8:49	9:02	9:06	-	9:17	9:25	-
30S	8:25	8:34	8:44	8:57	9:10	9:19	9:32	9:36	9:45	-	-	9:56
30N	8:57	9:05	9:14	9:27	9:41	9:51	10:04	10:08	-	10:19	10:26	-
30S	9:31	9:39	9:48	10:01	10:15	10:25	10:38	10:42	10:52	-	-	11:02
30N	10:02	10:10	10:19	10:32	10:46	10:56	11:09	11:13	-	11:24	11:31	-
30S	10:33	10:41	10:50	11:03	11:17	11:27	11:40	11:44	11:54	-	-	12:04
30N	11:05	11:15	11:23	11:36	11:50	11:59	12:13	12:17	-	12:28	12:35	-
30S	11:32	11:42	11:50	12:03	12:17	12:26	12:40	12:44	12:54	-	-	1:04
PM Service — Servicio vespertino												
30N	12:05	12:15	12:23	12:36	12:50	12:59	1:13	1:17	-	1:28	1:35	-
30S	12:32	12:42	12:50	1:03	1:17	1:26	1:40	1:44	1:54	-	-	2:04
30N	1:07	1:17	1:25	1:38	1:52	2:01	2:15	2:19	-	2:30	2:37	-
30S	1:32	1:42	1:50	2:03	2:17	2:28	2:42	2:46	2:56	-	-	3:07
30N	1:57	2:07	2:15	2:28	2:42	2:53	3:07	3:11	-	3:23	3:30	-
30S	2:26	2:36	2:44	2:57	3:11	3:22	3:36	3:40	3:50	-	-	4:01
30N	2:56	3:06	3:14	3:27	3:41	3:52	4:06	4:10	-	4:22	4:29	-
30S	3:14	3:24	3:33	3:49	4:04	4:17	4:31	4:36	4:47	-	-	5:00
30N	3:50	4:00	4:09	4:25	4:40	4:53	5:07	5:12	-	5:27	5:36	-
30S	4:19	4:28	4:38	4:54	5:10	5:23	5:37	5:46	5:58	-	-	6:10
30N	4:49	4:58	5:08	5:24	5:40	5:53	6:07	6:16	-	6:31	6:40	-
30S	5:18	5:26	5:37	5:52	6:10	6:25	6:38	6:44	6:54	-	-	7:08
30N	5:48	5:56	6:07	6:22	6:40	6:55	7:08	7:14	-	7:28	7:36	-
30S	6:10	6:18	6:29	6:44	7:02	7:17	7:30	7:36	7:46	-	-	8:00
30N	6:49	6:57	7:07	7:21	7:36	7:47	8:00	8:05	-	8:16	8:24	-
30S	7:27	7:35	7:43	7:55	8:07	8:16	8:27	8:31	8:41	-	-	8:51
30N	7:57	8:05	8:13	8:25	8:37	8:46	8:57	9:01	-	9:12	9:19	-
30S	8:27	8:35	8:43	8:55	9:07	9:16	9:27	9:31	9:41	-	-	9:51
30N	8:57	9:05	9:13	9:25	9:37	9:46	9:57	10:01	-	10:12	10:19	-
30S	9:37	9:44	9:52	10:03	10:13	10:22	10:32	10:35	10:44	-	-	10:53
30N	10:07	10:14	10:22	10:33	10:43	10:52	11:02	11:05	-	11:16	11:23	-
30S	10:37	10:44	10:52	11:03	11:13	11:22	11:32	11:35	11:44	-	-	11:53
30N	11:07	11:14	11:22	11:33	11:43	11:52	12:02	12:05	-	12:16	12:23	-
30S	11:29	11:36	11:44	11:55	12:05	12:14	12:24	12:27	12:36	-	-	12:45
After Midnight Service — Servicio después de la medianoche												
30N	12:17	12:22	12:28	12:36	12:44	12:51	12:59	1:02	-	1:11	1:18	-
30S	12:47	12:52	12:58	1:06	1:14	1:21	1:29	1:32	1:39	-	-	1:47
30N	1:17	1:22	1:28	1:36	1:44	1:51	1:59	2:02	-	2:11	2:18	-
30S	1:47	1:52	1:58	2:06	2:14	2:21	2:29	2:32	2:39	-	-	2:47
30N	2:17	2:22	2:28	2:36	2:44	2:51	2:59	3:02	-	3:11	3:18	-
30S	2:47	2:52	2:58	3:06	3:14	3:21	3:29	3:32	3:39	-	-	3:47

On four Federal holidays, Columbus Day, Veterans' Day, Martin L. King Day, and Presidents' Day, Metrobus will run on a Saturday supplemental schedule. On these holidays, all Saturday trips will operate.

30N,30S

Friendship Heights-Southeast Line

Westbound To Friendship Heights station

Saturday — En sábados

Route Number	Southern Ave Metro	Naylor Road Metro	Erie & 31st Sts. SE (Hillcrest)	Naylor & Good Hope Rds. SE	Pennsylvania & Minnesota Aves. SE (L'Enfant Square)	Pennsylvania Ave. & 8th St. SE (Eastern Market) Metro	Pennsylvania Ave. & 7th St. NW (Archives) Metro	I & 17th Sts. NW (Farragut Square)	M & 31st Sts. NW (Georgetown)	Wisconsin & Cathedral Aves. NW (Massachusetts Ave.)	Wisconsin Ave. & Albemarle St. NW (Tenleytown-AU) Metro	FRIENDSHIP HEIGHTS Metro
AM Service — Servicio matutino												
30S	4:10	-	-	4:20	4:27	4:30	4:39	4:47	4:55	5:03	5:09	5:15
30N	-	4:41	4:47	-	4:57	5:00	5:09	5:17	5:25	5:33	5:39	5:45
30S	5:10	-	-	5:20	5:27	5:30	5:39	5:47	5:55	6:03	6:09	6:15
30N	-	5:41	5:47	-	5:57	6:00	6:09	6:17	6:25	6:33	6:39	6:45
30S	6:08	-	-	6:18	6:27	6:30	6:40	6:48	6:56	7:05	7:12	7:19
30N	-	6:39	6:45	-	6:58	7:01	7:11	7:19	7:27	7:36	7:43	7:50
30S	7:09	-	-	7:19	7:28	7:31	7:41	7:49	7:57	8:06	8:13	8:20
30N	-	7:39	7:45	-	7:58	8:01	8:11	8:19	8:27	8:36	8:43	8:50
30S	8:11	-	-	8:21	8:30	8:33	8:45	8:53	9:02	9:14	9:22	9:29
30N	-	8:39	8:46	-	9:00	9:03	9:15	9:23	9:32	9:44	9:52	9:59
30S	9:11	-	-	9:21	9:30	9:33	9:45	9:53	10:02	10:14	10:22	10:29
30N	-	9:38	9:45	-	9:59	10:03	10:16	10:26	10:36	10:49	10:58	11:05
30S	10:09	-	-	10:21	10:31	10:35	10:48	10:58	11:08	11:21	11:30	11:37
30N	-	10:38	10:45	-	10:59	11:03	11:16	11:26	11:36	11:49	11:58	12:05
30S	11:09	-	-	11:21	11:31	11:35	11:48	11:58	12:08	12:21	12:30	12:37
30N	-	11:38	11:45	-	11:59	12:03	12:18	12:28	12:38	12:53	1:02	1:10
PM Service — Servicio vespertino												
30S	12:08	-	-	12:20	12:31	12:35	12:50	1:00	1:10	1:25	1:34	1:42
30N	-	12:38	12:45	-	12:59	1:03	1:18	1:28	1:38	1:53	2:02	2:10
30S	1:06	-	-	1:20	1:32	1:35	1:50	2:01	2:12	2:29	2:39	2:48
30N	-	1:41	1:47	-	2:00	2:03	2:18	2:29	2:40	2:57	3:07	3:16
30S	2:06	-	-	2:20	2:32	2:35	2:50	3:01	3:12	3:29	3:39	3:48
30N	-	2:41	2:47	-	3:00	3:03	3:18	3:29	3:40	3:57	4:07	4:16
30S	3:06	-	-	3:20	3:32	3:35	3:50	4:01	4:12	4:29	4:39	4:48
30N	-	3:41	3:47	-	4:00	4:03	4:18	4:29	4:40	4:57	5:07	5:16
30S	4:10	-	-	4:22	4:32	4:35	4:49	5:00	5:11	5:26	5:35	5:43
30N	-	4:44	4:50	-	5:02	5:05	5:19	5:30	5:41	5:56	6:05	6:13
30S	5:10	-	-	5:22	5:32	5:35	5:49	6:00	6:11	6:26	6:35	6:43
30N	-	5:44	5:50	-	6:02	6:05	6:19	6:30	6:41	6:56	7:05	7:13
30S	6:08	-	-	6:20	6:29	6:32	6:44	6:53	7:03	7:16	7:24	7:32
30N	-	6:40	6:46	-	6:58	7:01	7:13	7:22	7:32	7:45	7:53	8:01
30S	7:09	-	-	7:20	7:29	7:32	7:43	7:52	8:02	8:15	8:23	8:31
30N	-	7:41	7:47	-	7:58	8:01	8:12	8:21	8:31	8:44	8:52	9:00
30S	8:09	-	-	8:20	8:29	8:32	8:43	8:52	9:02	9:15	9:23	9:31
30N	-	8:41	8:47	-	8:58	9:01	9:12	9:21	9:31	9:44	9:52	10:00
30S	9:09	-	-	9:20	9:29	9:32	9:43	9:52	10:02	10:15	10:23	10:31
30N	-	9:36	9:42	-	9:53	9:56	10:07	10:16	10:26	10:39	10:47	10:55
30S	10:06	-	-	10:17	10:26	10:29	10:40	10:49	10:59	11:12	11:20	11:28
30N	-	10:41	10:47	-	10:56	10:59	11:10	11:19	11:28	11:39	11:46	11:53
30S	11:11	-	-	11:22	11:30	11:33	11:44	11:53	12:02	12:13	12:20	12:27
30N	-	11:45	11:51	-	12:00	12:03	12:14	12:23	12:32	12:43	12:50	12:57
After Midnight Service — Servicio después de la medianoche												
30S	12:16	-	-	12:26	12:34	12:37	12:46	12:54	1:01	1:10	1:15	1:21
30N	-	12:47	12:53	-	1:02	1:05	1:14	1:22	1:29	1:38	1:43	1:49
30S	1:13	-	-	1:23	1:31	1:34	1:43	1:51	1:58	2:07	2:12	2:18
30N	-	1:47	1:53	-	2:02	2:05	2:14	2:22	2:29	2:38	2:43	2:49
30S	2:20	-	-	2:30	2:38	2:41	2:50	2:58	3:05	3:14	3:19	3:25
30N	-	2:50	2:56	-	3:05	3:08	3:17	3:25	3:32	3:41	3:46	3:52

30N,30S

Friendship Heights-Southeast Line

Eastbound to Naylor Road and Southern Avenue stations

Saturday — En sábados

Route Number	Friendship Heights Metro	Wisconsin Ave. & Albemarle St. NW (Tenleytown-AU) Metro	Wisconsin & Cathedral Aves. NW (Massachusetts Ave.)	M St. & Wisconsin Ave. NW (Georgetown)	H St. & Madison Pl. NW (Lafayette Square)	Pennsylvania Ave. & 7th St. NW (Archives) Metro	Pennsylvania Ave. & 8th St. SE (Eastern Market) Metro	Pennsylvania & Minnesota Aves. SE (L'Enfant Square)	Naylor Rd. & Alabama Ave. SE	Erie & 31st Sts. SE (Hillcrest)	NAYLOR ROAD Metro	SOUTHERN AVE Metro
AM Service — Servicio matutino												
30N	4:29	4:34	4:40	4:47	4:54	5:02	5:09	5:12	-	5:20	5:26	-
30S	4:59	5:04	5:10	5:17	5:24	5:32	5:39	5:42	5:49	-	-	5:57
30N	5:31	5:36	5:42	5:49	5:56	6:04	6:11	6:14	-	6:22	6:28	-
30S	5:55	6:01	6:07	6:15	6:24	6:32	6:41	6:44	6:51	-	-	6:59
30N	6:25	6:31	6:37	6:45	6:54	7:02	7:11	7:14	-	7:22	7:28	-
30S	6:44	6:51	6:59	7:08	7:17	7:26	7:37	7:40	7:50	-	-	7:59
30N	7:17	7:24	7:32	7:41	7:50	7:59	8:10	8:13	-	8:24	8:31	-
30S	7:42	7:49	7:57	8:06	8:15	8:24	8:35	8:38	8:48	-	-	8:57
30N	8:12	8:19	8:27	8:36	8:45	8:54	9:05	9:08	-	9:19	9:26	-
30S	8:42	8:49	8:57	9:06	9:15	9:24	9:35	9:38	9:48	-	-	9:57
30N	9:08	9:15	9:23	9:34	9:43	9:52	10:05	10:08	-	10:19	10:26	-
30S	9:38	9:45	9:53	10:04	10:13	10:22	10:35	10:38	10:48	-	-	10:58
30N	10:10	10:17	10:25	10:36	10:45	10:54	11:07	11:10	-	11:21	11:28	-
30S	10:30	10:38	10:47	11:00	11:11	11:21	11:35	11:39	11:49	-	-	12:00
30N	11:02	11:10	11:19	11:32	11:43	11:53	12:07	12:11	-	12:22	12:29	-
30S	11:30	11:38	11:47	12:00	12:11	12:21	12:35	12:39	12:49	-	-	1:00
PM Service — Servicio vespertino												
30N	12:02	12:10	12:19	12:32	12:43	12:53	1:07	1:11	-	1:22	1:29	-
30S	12:30	12:38	12:47	1:00	1:11	1:21	1:35	1:39	1:49	-	-	2:00
30N	12:56	1:05	1:14	1:29	1:41	1:53	2:07	2:11	-	2:22	2:30	-
30S	1:24	1:33	1:42	1:57	2:09	2:21	2:35	2:39	2:49	-	-	3:00
30N	1:56	2:05	2:14	2:29	2:41	2:53	3:07	3:11	-	3:22	3:30	-
30S	2:24	2:33	2:42	2:57	3:09	3:21	3:35	3:39	3:49	-	-	4:00
30N	2:56	3:05	3:14	3:29	3:41	3:53	4:07	4:11	-	4:22	4:29	-
30S	3:24	3:33	3:42	3:57	4:09	4:21	4:35	4:39	4:49	-	-	4:59
30N	3:56	4:05	4:14	4:29	4:41	4:53	5:07	5:11	-	5:22	5:29	-
30S	4:24	4:33	4:42	4:57	5:09	5:21	5:35	5:39	5:49	-	-	5:59
30N	4:56	5:05	5:14	5:29	5:41	5:53	6:07	6:11	-	6:22	6:29	-
30S	5:24	5:33	5:42	5:57	6:09	6:21	6:35	6:39	6:49	-	-	6:59
30N	5:56	6:05	6:14	6:29	6:41	6:53	7:07	7:11	-	7:22	7:29	-
30S	6:35	6:43	6:52	7:04	7:16	7:26	7:37	7:41	7:51	-	-	8:01
30N	7:05	7:13	7:22	7:34	7:46	7:56	8:07	8:11	-	8:22	8:29	-
30S	7:35	7:43	7:52	8:04	8:16	8:26	8:37	8:41	8:51	-	-	9:01
30N	8:02	8:10	8:19	8:31	8:43	8:53	9:04	9:08	-	9:19	9:26	-
30S	8:37	8:45	8:54	9:06	9:18	9:28	9:39	9:43	9:53	-	-	10:03
30N	9:09	9:17	9:26	9:38	9:50	10:00	10:11	10:15	-	10:26	10:33	-
30S	9:47	9:55	10:04	10:14	10:26	10:34	10:43	10:47	10:56	-	-	11:06
30N	10:19	10:27	10:36	10:46	10:58	11:06	11:15	11:19	-	11:30	11:35	-
30S	10:58	11:04	11:11	11:20	11:30	11:38	11:47	11:51	11:59	-	-	12:09
30N	11:30	11:36	11:43	11:52	12:02	12:10	12:19	12:23	-	12:33	12:38	-
30S	11:59	12:05	12:12	12:21	12:31	12:39	12:48	12:52	1:00	-	-	1:10
After Midnight Service — Servicio después de la medianoche												
30N	12:33	12:39	12:46	12:55	1:05	1:13	1:22	1:26	-	1:36	1:41	-
30S	1:08	1:13	1:18	1:27	1:35	1:43	1:52	1:56	2:04	-	-	2:13
30N	1:42	1:47	1:52	2:01	2:09	2:17	2:26	2:30	-	2:39	2:44	-
30S	2:04	2:09	2:14	2:23	2:31	2:39	2:48	2:52	3:00	-	-	3:09
30N	2:35	2:40	2:45	2:54	3:02	3:10	3:19	3:23	-	3:32	3:37	-
30S	3:00	3:05	3:10	3:19	3:27	3:35	3:44	3:48	3:56	-	-	4:05

30N,30S

Friendship Heights-Southeast Line

Westbound To Friendship Heights station

Sunday — En domingo

Route Number	Southern Ave Metro	Naylor Road Metro	Erie & 31st Sts. SE (Hillcrest)	Naylor & Good Hope Rds. SE	Pennsylvania & Minnesota Aves. SE (L'Enfant Square)	Pennsylvania Ave. & 8th St. SE (Eastern Market) Metro	Pennsylvania Ave. & 7th St. NW (Archives) Metro	I & 17th Sts. NW (Farragut Square)	M & 31st Sts. NW (Georgetown)	Wisconsin & Cathedral Aves. NW (Massachusetts Ave.)	Wisconsin Ave. & Albemarle St. NW (Tenleytown-AU) Metro	FRIENDSHIP HEIGHTS Metro
AM Service — Servicio matutino												
30S	4:10	-	-	4:20	4:27	4:30	4:39	4:47	4:55	5:03	5:09	5:14
30N	-	4:42	4:48	-	4:57	5:00	5:09	5:17	5:25	5:33	5:39	5:44
30S	5:10	-	-	5:20	5:27	5:30	5:39	5:47	5:55	6:03	6:09	6:14
30N	-	5:42	5:48	-	5:58	6:01	6:10	6:18	6:27	6:35	6:42	6:48
30S	6:11	-	-	6:21	6:28	6:31	6:40	6:48	6:57	7:05	7:12	7:18
30N	-	6:42	6:48	-	6:58	7:01	7:10	7:18	7:27	7:35	7:42	7:48
30S	7:11	-	-	7:21	7:28	7:31	7:40	7:48	7:57	8:05	8:12	8:18
30N	-	7:42	7:48	-	7:58	8:01	8:10	8:18	8:27	8:35	8:42	8:48
30S	8:11	-	-	8:22	8:30	8:34	8:46	8:56	9:05	9:17	9:25	9:33
30N	-	8:44	8:50	-	9:00	9:04	9:16	9:26	9:35	9:47	9:55	10:03
30S	9:11	-	-	9:22	9:30	9:34	9:46	9:56	10:05	10:17	10:25	10:33
30N	-	9:44	9:50	-	10:00	10:04	10:16	10:26	10:35	10:47	10:55	11:03
30S	10:11	-	-	10:22	10:30	10:34	10:46	10:56	11:05	11:17	11:25	11:33
30N	-	10:44	10:50	-	11:00	11:04	11:16	11:26	11:35	11:47	11:55	12:03
30S	11:10	-	-	11:22	11:31	11:34	11:46	11:56	12:05	12:19	12:27	12:35
30N	-	11:43	11:49	-	12:01	12:04	12:16	12:26	12:35	12:49	12:57	1:05
PM Service — Servicio vespertino												
30S	12:13	-	-	12:26	12:36	12:40	12:53	1:03	1:13	1:28	1:36	1:44
30N	-	12:48	12:54	-	1:06	1:10	1:23	1:33	1:43	1:58	2:06	2:14
30S	1:13	-	-	1:26	1:36	1:40	1:53	2:03	2:13	2:28	2:36	2:44
30N	-	1:48	1:54	-	2:06	2:10	2:23	2:33	2:43	2:58	3:06	3:14
30S	2:13	-	-	2:26	2:36	2:40	2:53	3:03	3:13	3:28	3:36	3:44
30N	-	2:48	2:54	-	3:06	3:10	3:23	3:33	3:43	3:58	4:06	4:14
30S	3:13	-	-	3:26	3:36	3:40	3:53	4:03	4:13	4:28	4:36	4:44
30N	-	3:47	3:54	-	4:06	4:10	4:23	4:33	4:43	4:58	5:06	5:14
30S	4:15	-	-	4:26	4:36	4:40	4:53	5:03	5:13	5:28	5:36	5:44
30N	-	4:47	4:54	-	5:06	5:10	5:23	5:33	5:43	5:58	6:06	6:14
30S	5:15	-	-	5:26	5:36	5:40	5:53	6:03	6:13	6:28	6:36	6:44
30N	-	5:47	5:54	-	6:06	6:10	6:23	6:33	6:43	6:58	7:06	7:14
30S	6:16	-	-	6:27	6:37	6:40	6:51	7:00	7:09	7:22	7:29	7:36
30N	-	6:49	6:55	-	7:07	7:10	7:21	7:30	7:39	7:52	7:59	8:06
30S	7:16	-	-	7:27	7:37	7:40	7:51	8:00	8:09	8:22	8:29	8:36
30N	-	7:49	7:55	-	8:07	8:10	8:21	8:30	8:39	8:52	8:59	9:06
30S	8:16	-	-	8:27	8:37	8:40	8:51	9:00	9:09	9:22	9:29	9:36
30N	-	8:50	8:56	-	9:07	9:10	9:21	9:29	9:38	9:49	9:55	10:01
30S	9:17	-	-	9:28	9:37	9:40	9:51	9:59	10:08	10:19	10:25	10:31
30N	-	9:50	9:56	-	10:07	10:10	10:21	10:29	10:38	10:49	10:55	11:01
30S	10:16	-	-	10:26	10:33	10:36	10:45	10:53	11:01	11:09	11:14	11:20
30N	-	10:48	10:54	-	11:03	11:06	11:15	11:23	11:31	11:39	11:44	11:50
30S	11:16	-	-	11:26	11:33	11:36	11:45	11:53	12:01	12:09	12:14	12:20
30N	-	11:40	11:46	-	11:55	11:58	12:07	12:15	12:23	12:31	12:36	12:42
After Midnight Service — Servicio después de la medianoche												
30S	12:10	-	-	12:19	12:25	12:28	12:36	12:44	12:50	12:56	1:01	1:07
30N	-	12:42	12:46	-	12:55	12:58	1:06	1:14	1:20	1:26	1:31	1:37
30S	1:10	-	-	1:19	1:25	1:28	1:36	1:44	1:50	1:56	2:01	2:07
30N	-	1:42	1:46	-	1:55	1:58	2:06	2:14	2:20	2:26	2:31	2:37
30S	2:10	-	-	2:19	2:25	2:28	2:36	2:44	2:50	2:56	3:01	3:07

30N,30S

Friendship Heights-Southeast Line

Eastbound to Naylor Road and Southern Avenue stations

Sunday — En domingo

Route Number	Friendship Heights Metro	Wisconsin Ave. & Albemarle St. NW (Tenleytown-AU) Metro	Wisconsin & Cathedral Aves. NW (Massachusetts Ave.)	M St. & Wisconsin Ave. NW (Georgetown)	H St. & Madison Pl. NW (Lafayette Square)	Pennsylvania Ave. & 7th St. NW (Archives) Metro	Pennsylvania Ave. & 8th St. SE (Eastern Market) Metro	Pennsylvania & Minnesota Aves. SE (L'Enfant Square)	Naylor Rd. & Alabama Ave. SE	Erie & 31st Sts. SE (Hillcrest)	NAYLOR ROAD Metro	SOUTHERN AVE Metro
AM Service — Servicio matutino												
30N	4:29	4:35	4:40	4:47	4:55	5:04	5:09	5:13	-	5:24	5:30	-
30S	4:59	5:05	5:10	5:17	5:25	5:34	5:39	5:43	5:53	-	-	6:00
30N	5:29	5:35	5:40	5:47	5:55	6:04	6:09	6:13	-	6:24	6:30	-
30S	5:59	6:05	6:10	6:17	6:25	6:34	6:39	6:43	6:53	-	-	7:00
30N	6:29	6:35	6:40	6:47	6:55	7:04	7:09	7:13	-	7:24	7:30	-
30S	6:51	6:58	7:05	7:14	7:22	7:31	7:36	7:40	7:51	-	-	7:59
30N	7:21	7:28	7:35	7:44	7:52	8:01	8:06	8:10	-	8:22	8:29	-
30S	7:51	7:58	8:05	8:14	8:22	8:31	8:36	8:40	8:51	-	-	8:59
30N	8:17	8:25	8:33	8:43	8:52	9:01	9:06	9:11	-	9:24	9:32	-
30S	8:47	8:55	9:03	9:13	9:22	9:31	9:36	9:41	9:52	-	-	10:01
30N	9:17	9:25	9:33	9:43	9:52	10:01	10:06	10:11	-	10:24	10:32	-
30S	9:44	9:52	10:00	10:11	10:22	10:31	10:36	10:41	10:53	-	-	11:02
30N	10:14	10:22	10:30	10:41	10:52	11:01	11:06	11:11	-	11:24	11:32	-
30S	10:44	10:52	11:00	11:11	11:22	11:31	11:36	11:41	11:53	-	-	12:02
30N	11:10	11:18	11:27	11:39	11:50	12:00	12:06	12:12	-	12:26	12:34	-
30S	11:40	11:48	11:57	12:09	12:20	12:30	12:36	12:42	12:54	-	-	1:05
PM Service — Servicio vespertino												
30N	12:10	12:18	12:27	12:39	12:50	1:00	1:06	1:12	-	1:26	1:34	-
30S	12:40	12:48	12:57	1:09	1:20	1:30	1:36	1:42	1:54	-	-	2:05
30N	1:05	1:14	1:23	1:37	1:49	2:00	2:06	2:12	-	2:28	2:36	-
30S	1:35	1:44	1:53	2:07	2:19	2:30	2:36	2:42	2:57	-	-	3:08
30N	2:05	2:14	2:23	2:37	2:49	3:00	3:06	3:12	-	3:28	3:36	-
30S	2:35	2:44	2:53	3:07	3:19	3:30	3:36	3:42	3:57	-	-	4:08
30N	3:05	3:14	3:23	3:37	3:49	4:00	4:06	4:12	-	4:28	4:36	-
30S	3:35	3:44	3:53	4:07	4:19	4:30	4:36	4:42	4:57	-	-	5:08
30N	4:08	4:17	4:26	4:39	4:51	5:00	5:06	5:11	-	5:25	5:32	-
30S	4:38	4:47	4:56	5:09	5:21	5:30	5:36	5:41	5:55	-	-	6:05
30N	5:08	5:17	5:26	5:39	5:51	6:00	6:06	6:11	-	6:25	6:32	-
30S	5:38	5:47	5:56	6:09	6:21	6:30	6:36	6:41	6:55	-	-	7:05
30N	6:08	6:17	6:26	6:39	6:51	7:00	7:06	7:11	-	7:25	7:32	-
30S	6:44	6:52	7:00	7:11	7:22	7:31	7:36	7:40	7:53	-	-	8:03
30N	7:14	7:22	7:30	7:41	7:52	8:01	8:06	8:10	-	8:24	8:30	-
30S	7:44	7:52	8:00	8:11	8:22	8:31	8:36	8:40	8:53	-	-	9:03
30N	8:14	8:22	8:30	8:41	8:52	9:01	9:06	9:10	-	9:24	9:30	-
30S	8:44	8:52	9:00	9:11	9:22	9:31	9:36	9:40	9:53	-	-	10:03
30N	9:14	9:22	9:30	9:41	9:52	10:01	10:06	10:10	-	10:24	10:30	-
30S	9:44	9:52	10:00	10:11	10:22	10:31	10:36	10:40	10:53	-	-	11:03
30N	10:15	10:23	10:31	10:42	10:53	11:02	11:07	11:11	-	11:25	11:31	-
30S	10:53	11:00	11:06	11:15	11:24	11:32	11:37	11:41	11:52	-	-	12:02
30N	11:23	11:30	11:36	11:45	11:54	12:02	12:07	12:11	-	12:24	12:30	-
30S	11:53	12:00	12:06	12:15	12:24	12:32	12:37	12:41	12:52	-	-	1:02
After Midnight Service — Servicio después de la medianoche												
30N	12:23	12:30	12:36	12:45	12:54	1:02	1:07	1:11	-	1:24	1:30	-
30S	12:53	1:00	1:06	1:15	1:24	1:32	1:37	1:41	1:52	-	-	2:02
30N	1:31	1:36	1:42	1:49	1:55	2:03	2:07	2:11	-	2:23	2:29	-
30S	2:01	2:06	2:12	2:19	2:25	2:33	2:37	2:41	2:50	-	-	2:57
30N	2:30	2:35	2:41	2:48	2:54	3:02	3:06	3:10	-	3:22	3:28	-

How to use this timetable

- Use the map to find the stops closest to where you will get on and off the bus.
- Select
- Use
- If the
- The end-of-the-line or last stop is listed in ALL CAPS on the schedule.

Cómo Usar este Horario

- Use este mapa para localizar las paradas más cercanas a donde se subirá y bajará del autobús.
- Seleccione el horario (Entre semana, sábado, domingo) de cuando viajará. A lo largo de la parte superior del horario, localice la parada o el punto más cercano á la parada en la que se subirá al autobús. Siga esa columna hacia abajo hasta la hora en la que desee salir.
- Utilice el mismo método para localizar las horas en que el autobús está programado para llegar a la parada en donde desea bajarse del autobús.
- Si la parada del autobus no está listada use la hora que se muestra en la parada anterior como la hora de espera en la parada.
- El final de la ruta o la última parada del autobús aparece en letras MAYUSCULAS en el horario.

This document comprises the Weekday and Weekend schedules.

www.wmata.com
Information Anytime 202-637-7000 TTY 202-638-3780

Washington Metropolitan Area Transit Authority

A District of Columbia, Maryland and Virginia Transit Partnership

How to use this timetable

- Use the map to find the stops closest to where you will get on and off the bus.
- Select the schedule (Weekday, Saturday, Sunday) for when you will travel. Along the top of the schedule, find the stop at or nearest the point where you will get on the bus. Follow that column down to the time you want to leave.
- Use the same method to find the times the bus is scheduled to arrive at the stop where you will get off the bus.
- If the bus stop is not listed, use the time shown for the bus stop before it as the time to wait at the stop.
- The end-of-the-line or last stop is listed in ALL CAPS on the schedule.

Cómo Usar este Horario

- Use este mapa para localizar las paradas más cercanas a donde se subirá y bajará del autobús.
- Seleccione el horario (Entre semana, sábado, domingo) de cuando viajará. A lo largo de la parte superior del horario, localice la parada o el punto más cercano a la parada en la que se subirá al autobús. Siga esa columna hacia abajo hasta la hora en la que desee salir.
- Utilice el mismo método para localizar las horas en que el autobús está programado para llegar a la parada en donde desea bajarse del autobús.
- Si la parada del autobús no está listada use la hora que se muestra en la parada anterior como la hora de espera en la parada.
- El final de la ruta o la última parada del autobús aparece en letras MAYÚSCULAS en el horario.

English-Español Effective 12-30-18

31,33

Wisconsin Avenue Line

metrobus

Serves these locations-
Brinda servicio a estas ubicaciones

- Friendship Heights station
- Wisconsin Ave. N.W.
- Tenleytown-AU station
- Washington National Cathedral
- Georgetown
- Foggy Bottom-GWU station (31)
- Potomac Park/State Department (31)
- Farragut West station (33)
- McPherson Square station (33)
- Federal Triangle (33)

www.wmata.com
Information Anytime 202-637-7000 TTY 202-962-2033

Washington Metropolitan Area Transit Authority

A District of Columbia, Maryland and Virginia Transit Partnership

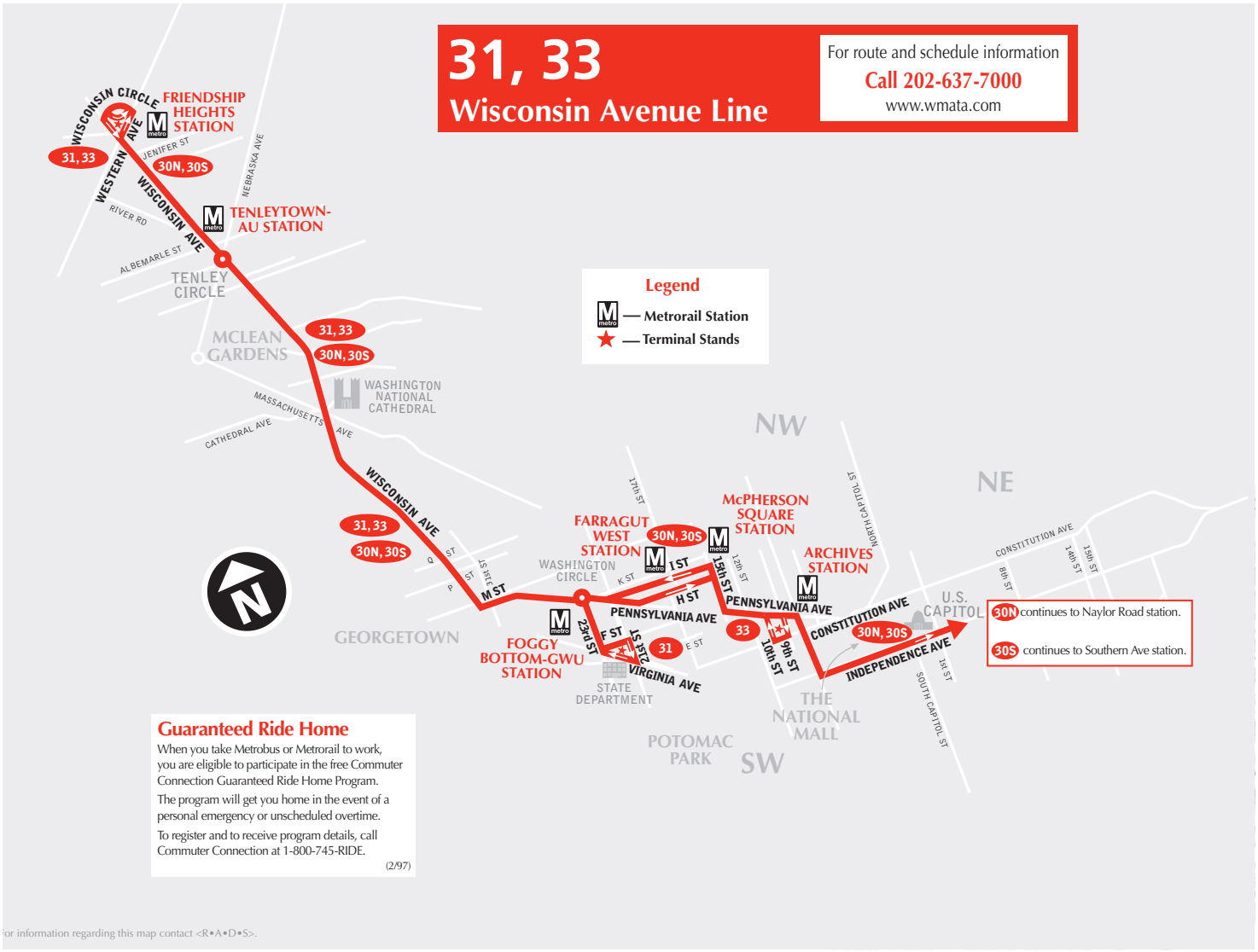
31, 33
Wisconsin Avenue Line
For route and schedule information
Call 202-637-7000
www.wmata.com
WISCONSIN CIRCLE
FRIENDSHIP HEIGHTS STATION
WESTERN AVE
JENIFER ST
NEBRASKA AVE
31, 33
30N, 30S
WISCONSIN AVE
RIVER RD
TENLEYTOWN-AU STATION
ALBEMARLE ST
TENLEY CIRCLE
MCLEAN GARDENS
WASHINGTON NATIONAL CATHEDRAL
MASSACHUSETTS AVE
CATHEDRAL AVE
NW
NE
McPHERSON SQUARE STATION
FARRAGUT WEST STATION
ARCHIVES STATION
WASHINGTON CIRCLE
M ST
K ST
I ST
H ST
PENNSYLVANIA AVE
CONSTITUTION AVE
INDEPENDENCE AVE
U.S. CAPITOL
NORTH CAPITOL ST
SOUTH CAPITOL ST
GEORGETOWN
FOGGY BOTTOM-GWU STATION
23rd ST
F ST
E ST
VIRGINIA AVE
STATE DEPARTMENT
THE NATIONAL MALL
POTOMAC PARK
SW
Legend
Metrorail Station
Terminal Stands
30N continues to Naylor Road station.
30S continues to Southern Ave station.
Guaranteed Ride Home
When you take Metrobus or Metrorail to work, you are eligible to participate in the free Commuter Connection Guaranteed Ride Home Program.
The program will get you home in the event of a personal emergency or unscheduled overtime.
To register and to receive program details, call Commuter Connection at 1-800-745-RIDE.
(2/97)
For information regarding this map contact <R•A•D•S>.

31,33
Wisconsin Avenue Line

Southbound To Potomac Park and Federal Triangle

Monday thru Friday — Lunes a viernes

Route Number	Friendship Heights Metro Wiscon-	sin Ave. & Albemarle St. NW (Tenley-town-AU) Metro	Wisconsin & Cathedral Aves. NW (Massachu-setts Ave.)	M St. & Wisconsin Ave. NW (George-town)	H St. & Madison Pl. NW	10th St. & Pennsylva-nia Ave. NW (FEDERAL TRIANGLE)	Virginia Ave. & E St. NW (Potomac Park)	Pennsyl-vania Ave & 7th St. NW (Archives)
AM Service — Servicio matutino								
30N	4:21	4:27	4:33	4:41	4:49	-	-	∗4:56
30S	4:49	4:55	5:01	5:09	5:17	-	-	∗5:24
33	5:05	5:11	5:17	5:25	5:33	5:40	-	-
30N	5:21	5:27	5:33	5:41	5:49	-	-	∗5:56
33	5:34	5:40	5:46	5:54	6:02	6:09	-	-
30S	5:48	5:54	6:00	6:08	6:16	-	-	∗6:23
31	5:59	6:05	6:11	6:19	-	-	6:29	-
30N	6:09	6:16	6:22	6:31	6:40	-	-	∗6:48
33	6:17	6:24	6:30	6:39	6:48	6:55	-	-
31	6:25	6:32	6:38	6:47	-	-	6:57	-
33	6:33	6:40	6:46	6:55	7:04	7:11	-	-
30S	6:41	6:48	6:54	7:03	7:12	-	-	∗7:20
31	6:48	6:55	7:01	7:10	-	-	7:20	-
33	6:54	7:01	7:07	7:16	7:25	7:32	-	-
30N	7:12	7:19	7:27	7:37	7:48	-	-	∗7:56
31	7:00	7:07	7:13	7:22	-	-	7:32	-
33	7:06	7:13	7:19	7:28	7:37	7:44	-	-
31	7:18	7:25	7:31	7:40	-	-	7:50	-
33	7:24	7:31	7:37	7:46	7:55	8:02	-	-
30S	7:41	7:48	7:56	8:06	8:17	-	-	∗8:25
31	7:30	7:37	7:45	7:55	-	-	8:05	-
33	7:36	7:43	7:51	8:01	8:12	8:20	-	-
31	7:46	7:53	8:01	8:11	-	-	8:21	-
33	7:51	7:58	8:06	8:16	8:27	8:35	-	-
30N	7:55	8:04	8:14	8:27	8:40	-	-	∗8:49
31	8:00	8:07	8:15	8:25	-	-	8:35	-
33	8:05	8:12	8:20	8:30	8:41	8:49	-	-
31	8:10	8:17	8:25	8:35	-	-	8:45	-
33	8:15	8:22	8:35	8:45	8:51	8:59	-	-
31	8:20	8:27	8:35	8:45	-	-	8:55	-
30S	8:25	8:34	8:44	8:57	9:10	-	-	∗9:19
33	8:31	8:40	8:50	9:03	9:16	9:26	-	-
31	8:37	8:46	8:56	9:09	-	-	9:22	-
33	8:43	8:52	9:02	9:15	9:28	9:38	-	-
31	8:52	9:01	9:11	9:24	-	-	9:37	-
30N	8:57	9:05	9:14	9:27	9:41	-	-	∗9:51
33	9:03	9:12	9:23	9:35	9:48	9:58	-	-
31	9:09	9:18	9:28	9:41	-	-	9:54	-
33	9:15	9:24	9:34	9:47	10:00	10:10	-	-
31	9:23	9:31	9:40	9:53	-	-	10:08	-
30S	9:31	9:39	9:48	10:01	10:15	-	-	∗10:25
33	9:41	9:49	9:58	10:11	10:25	10:34	-	-
31	9:51	9:59	10:08	10:21	-	-	10:36	-
30N	10:02	10:10	10:19	10:32	10:46	-	-	∗10:56
33	10:12	10:20	10:29	10:42	10:56	11:05	-	-
31	10:23	10:31	10:40	10:53	-	-	11:08	-
30S	10:33	10:41	10:50	11:03	11:17	-	-	∗11:27
33	10:44	10:52	11:01	11:14	11:28	11:37	-	-
31	10:55	11:03	11:12	11:25	-	-	11:40	-
30N	11:05	11:15	11:23	11:36	11:50	-	-	∗11:59
33	11:14	11:22	11:31	11:44	11:58	12:07	-	-
31	11:23	11:31	11:40	11:53	-	-	12:08	-
30S	11:32	11:42	11:50	12:03	12:17	-	-	∗12:26
33	11:43	11:53	12:01	12:14	12:28	12:37	-	-
31	11:54	12:04	12:12	12:25	-	-	12:38	-
PM Service — Servicio vespertino								
30N	12:05	12:15	12:23	12:36	12:50	-	-	∗12:59
33	12:14	12:24	12:32	12:45	12:59	1:08	-	-
31	12:23	12:33	12:41	12:54	-	-	1:07	-
30S	12:32	12:42	12:50	1:03	1:17	-	-	∗1:26
33	12:44	12:54	1:02	1:15	1:29	1:38	-	-
31	12:56	1:06	1:14	1:27	-	-	1:40	-
30N	1:07	1:17	1:25	1:38	1:52	-	-	∗2:01
33	1:15	1:25	1:33	1:46	2:00	2:09	-	-

∗ *Routes 30N and 30S continue to Naylor Rd. & Southern Ave. stations. Please consult 30N, 30S timetable for more details.*

31,33
Wisconsin Avenue Line

Southbound To Potomac Park and Federal Triangle

Monday thru Friday —
Lunes a viernes

Route Number	Friendship Heights Wisconsin Ave. & Albemarle St. NW (Tenleytown-AU)	Wisconsin & Cathedral Aves. NW (Massachusetts Ave.)	M St. & Wisconsin Ave. NW (Georgetown)	H St. & Madison Pl. NW	10th St. & Pennsylvania Ave. NW (FEDERAL TRIANGLE)	Virginia Ave. & E St. NW (Potomac Park)	Pennsylvania Ave & 7th St. NW (Archives)
PM Service — Servicio vespertino							
31	1:24	1:34	1:42	1:55	-	-	2:08	-
30S	1:32	1:42	1:50	2:03	2:17	-	-	∗2:28
33	1:40	1:50	1:58	2:11	2:25	2:34	-	-
31	1:49	1:59	2:07	2:20	-	-	2:33	-
30N	1:57	2:07	2:15	2:28	2:42	-	-	∗2:53
33	2:07	2:17	2:25	2:38	2:52	3:04	-	-
31	2:17	2:27	2:35	2:48	-	-	3:00	-
30S	2:26	2:36	2:44	2:57	3:11	-	-	∗3:22
33	2:36	2:46	2:54	3:07	3:21	3:33	-	-
31	2:46	2:56	3:04	3:17	-	-	3:29	-
30N	2:56	3:06	3:14	3:27	3:41	-	-	∗3:52
33	3:02	3:12	3:20	3:33	3:47	3:59	-	-
31	3:08	3:18	3:26	3:39	-	-	3:51	-
30S	3:14	3:24	3:33	3:49	4:04	-	-	∗4:17
33	3:26	3:36	3:45	4:01	4:16	4:28	-	-
31	3:36	3:46	3:55	4:11	-	-	4:25	-
30N	3:50	4:00	4:09	4:25	4:40	-	-	∗4:53
33	4:00	4:10	4:19	4:35	4:50	5:02	-	-
31	4:10	4:20	4:29	4:45	-	-	4:59	-
30S	4:19	4:28	4:38	4:54	5:10	-	-	∗5:23
33	4:29	4:39	4:48	5:04	5:19	5:31	-	-
31	4:39	4:49	4:58	5:14	-	-	5:28	-
30N	4:49	4:58	5:08	5:24	5:40	-	-	∗5:53
33	4:57	5:06	5:16	5:32	5:48	6:00	-	-
31	5:05	5:14	5:24	5:40	-	-	5:56	-
33	5:12	5:21	5:31	5:47	6:03	6:15	-	-
30S	5:18	5:26	5:37	5:52	6:10	-	-	∗6:25
31	5:28	5:36	5:47	6:02	-	--	6:20	-
33	5:38	5:46	5:57	6:12	6:30	6:45	-	-
30N	5:48	5:56	6:07	6:22	6:40	-	-	∗6:55
31	5:55	6:03	6:14	6:29	-	-	6:47	-
33	6:02	6:10	6:21	6:36	6:54	7:09	-	-
30S	6:10	6:18	6:29	6:44	7:02	-	-	∗7:17
31	6:23	6:31	6:42	6:57	-	-	7:15	-
33	6:36	6:44	6:55	7:10	7:28	7:43	-	-
30N	6:49	6:57	7:07	7:21	7:36	-	-	∗7:47
31	7:02	7:10	7:20	7:34	-	-	7:49	-
33	7:15	7:23	7:33	7:47	8:02	8:12	-	-
30S	7:27	7:35	7:43	7:55	8:07	-	-	∗8:16
31	7:37	7:45	7:53	8:05	-	-	8:18	-
33	7:47	7:55	8:03	8:15	8:27	8:37	-	-
30N	7:57	8:05	8:13	8:25	8:37	-	-	∗8:46
31	8:07	8:15	8:23	8:35	-	-	8:48	-
33	8:17	8:25	8:33	8:45	8:57	9:07	-	-
30S	8:27	8:35	8:43	8:55	9:07	-	-	∗9:16
31	8:37	8:45	8:53	9:05	-	-	9:18	-
33	8:47	8:55	9:03	9:15	9:27	9:37	-	-
30N	8:57	9:05	9:13	9:25	9:37	-	-	∗9:46
31	9:17	9:25	9:33	9:45	-	-	9:58	-
30S	9:37	9:44	9:52	10:03	10:13	-	-	∗10:22
31	9:52	9:59	10:07	10:18	-	-	10:30	-
30N	10:07	10:14	10:22	10:33	10:43	-	-	∗10:52
31	10:22	10:29	10:37	10:48	-	-	11:00	-
30S	10:37	10:44	10:52	11:03	11:13	-	-	∗11:22
31	10:52	10:59	11:07	11:18	-	-	11:30	-
30N	11:07	11:14	11:22	11:33	11:43	-	-	∗11:52
30S	11:29	11:36	11:44	11:55	12:05	-	-	∗12:14
After Midnight Service — Servicio después de la medianoche							
30N	12:17	12:22	12:28	12:36	12:44	-	-	∗12:51
30S	12:47	12:52	12:58	1:06	1:14	-	-	∗1:21
30N	1:17	1:22	1:28	1:36	1:44	-	-	∗1:51
30S	1:47	1:52	1:58	2:06	2:14	-	-	∗2:21
30N	2:17	2:22	2:28	2:36	2:44	-	-	∗2:51
30S	2:47	2:52	2:58	3:06	3:14	-	-	∗3:21

∗ *Routes 30N and 30S continue to Naylor Rd. & Southern Ave. stations.*
Please consult 30N, 30S timetable for more details.

31,33
Wisconsin Avenue Line

Northbound To Friendship Heights station

Monday thru Friday — Lunes a viernes

Route Number	Pennsylvania Ave. & 7th St. NW (Archives)	Virginia Ave. & E St. NW (Potomac Park)	10th St. & Pennsylvania Ave. NW (Federal Triangle)	I & 17th Sts NW (Farragut Square)	M & 31st Sts. NW (Georgetown)	Wisconsin & Cathedral Aves. NW (Massachusetts Ave.)	Wisconsin Ave. & Albemarle St. NW (Tenleytown-AU)	FRIENDSHIP HEIGHTS
AM Service — Servicio matutino								
30S	4:33	-	-	4:42	4:51	4:59	5:06	5:12
30N	5:13	-	-	5:23	5:32	5:42	5:49	5:55
33	-	-	5:27	5:35	5:44	5:54	6:01	6:07
30S	5:37	-	-	5:47	5:56	6:06	6:13	6:19
33	-	-	5:53	6:03	6:12	6:23	6:30	6:36
30N	6:08	-	-	6:19	6:28	6:39	6:46	6:52
31	-	6:26	-	-	6:35	6:48	6:57	7:06
33	-	-	6:24	6:35	6:44	6:57	7:06	7:15
31	-	6:41	-	-	6:52	7:06	7:16	7:26
30S	6:42	-	-	6:53	7:02	7:15	7:24	7:33
33	-	-	6:50	7:02	7:13	7:27	7:37	7:47
31	-	7:14	-	-	7:25	7:39	7:49	7:59
30N	7:13	-	-	7:25	7:36	7:50	8:00	8:10
33	-	-	7:19	7:32	7:45	8:00	8:09	8:18
31	-	7:44	-	-	7:55	8:10	8:19	8:28
33	-	-	7:39	7:52	8:05	8:20	8:29	8:38
30S	7:49	-	-	8:02	8:15	8:30	8:39	8:48
31	-	8:14	-	-	8:25	8:40	8:49	8:58
33	-	-	8:10	8:23	8:36	8:51	9:00	9:09
30N	8:20	-	-	8:33	8:46	9:01	9:10	9:19
31	-	8:45	-	-	8:56	9:11	9:20	9:29
33	-	-	8:41	8:54	9:07	9:22	9:31	9:40
30S	8:51	-	-	9:04	9:17	9:32	9:41	9:50
31	-	9:15	-	-	9:26	9:42	9:51	10:00
33	-	-	9:13	9:25	9:36	9:52	10:01	10:10
30N	9:21	-	-	9:34	9:45	10:01	10:10	10:19
31	-	9:45	-	-	9:56	10:12	10:21	10:30
33	-	-	9:44	9:56	10:07	10:23	10:32	10:41
30S	9:54	-	-	10:07	10:18	10:34	10:43	10:52
31	-	10:16	-	-	10:27	10:43	10:52	11:01
33	-	-	10:13	10:25	10:36	10:52	11:01	11:10
30N	10:21	-	-	10:34	10:45	11:01	11:10	11:19
31	-	10:45	-	-	10:56	11:12	11:21	11:30
33	-	-	10:44	10:56	11:07	11:23	11:32	11:41
30S	10:54	-	-	11:07	11:18	11:34	11:43	11:52
31	-	11:16	-	-	11:27	11:43	11:52	12:01
33	-	-	11:13	11:25	11:36	11:52	12:01	12:10
30N	11:21	-	-	11:34	11:45	12:01	12:10	12:19
31	-	11:46	-	-	11:57	12:13	12:22	12:31
33	-	-	11:46	11:58	12:09	12:25	12:34	12:43
30S	11:56	-	-	12:09	12:20	12:36	12:45	12:54
PM Service — Servicio vespertino								
31	-	12:18	-	-	12:29	12:45	12:54	1:03
33	-	-	12:15	12:27	12:38	12:54	1:03	1:12
30N	12:23	-	-	12:36	12:47	1:03	1:12	1:21
31	-	12:48	-	-	12:59	1:15	1:24	1:33
33	-	-	12:48	1:00	1:11	1:27	1:36	1:45
30S	12:58	-	-	1:11	1:22	1:38	1:47	1:56
31	-	1:21	-	-	1:32	1:48	1:57	2:06
33	-	-	1:19	1:31	1:42	1:58	2:07	2:16
30N	1:27	-	-	1:40	1:51	2:07	2:16	2:25
31	-	1:51	-	-	2:02	2:18	2:27	2:36
33	-	-	1:49	2:01	2:12	2:28	2:37	2:46
30S	1:58	-	-	2:11	2:22	2:38	2:47	2:56
31	-	2:18	-	-	2:31	2:48	2:57	3:06
33	-	-	2:18	2:30	2:42	2:59	3:08	3:17
30N	2:28	-	-	2:41	2:53	3:10	3:19	3:28
31	-	2:48	-	-	3:01	3:18	3:27	3:36
33	-	-	2:45	2:57	3:09	3:26	3:35	3:44
31	-	3:04	-	-	3:17	3:34	3:43	3:52
30S	2:59	-	-	3:12	3:24	3:41	3:50	3:59
33	-	-	3:07	3:19	3:31	3:48	3:57	4:06
31	-	3:26	-	-	3:39	3:56	4:05	4:14
33	-	-	3:23	3:35	3:47	4:04	4:13	4:22

* *Routes 30N and 30S originate at Naylor Rd. & Southern Ave. stations. Please consult 30N, 30S timetable for more details.*

31,33
Wisconsin Avenue Line

Northbound To Friendship Heights station

Monday thru Friday — Lunes a viernes

Route Number	Pennsylvania Ave. & 7th St. NW (Archives)	Virginia Ave. & E St. NW (Potomac Park)	10th St. & Pennsylvania Ave. NW (Federal Triangle)	I & 17th Sts NW (Farragut Square)	M & 31st Sts. NW (Georgetown)	Wisconsin & Cathedral Aves. NW (Massachusetts Ave.)	Wisconsin Ave. & Albemarle St. NW (Tenleytown-AU) Metro	FRIENDSHIP HEIGHTS Metro
PM Service — Servicio vespertino								
30N	3:30	-	-	3:43	3:55	4:12	4:21	4:30
31	-	3:50	-	-	4:03	4:20	4:29	4:38
33	-	-	3:45	4:00	4:12	4:28	4:37	4:45
31	-	4:07	-	-	4:20	4:36	4:45	4:53
30S	4:01	-	-	4:14	4:26	4:43	4:52	5:01
33	-	-	4:05	4:20	4:32	4:48	4:57	5:05
31	-	4:24	-	-	4:37	4:53	5:02	5:10
33	-	-	4:15	4:30	4:42	4:58	5:07	5:15
33	-	-	4:20	4:35	4:47	5:03	5:12	5:20
31	-	4:38	-	-	4:51	5:07	5:16	5:24
30N	4:30	-	-	4:43	4:55	5:11	5:20	5:28
33	-	-	4:33	4:48	5:00	5:16	5:25	5:33
31	-	4:52	-	-	5:05	5:21	5:30	5:38
33	-	-	4:43	4:58	5:10	5:26	5:35	5:43
33	-	-	4:49	5:04	5:16	5:32	5:41	5:49
31	-	5:08	-	-	5:21	5:37	5:46	5:54
30S	5:01	-	-	5:14	5:26	5:42	5:51	5:59
33	-	-	5:09	5:21	5:33	5:48	5:57	6:05
31	-	5:28	-	-	5:39	5:54	6:03	6:11
33	-	-	5:22	5:34	5:46	6:01	6:10	6:18
31	-	5:42	-	-	5:53	6:08	6:17	6:25
30N	5:34	-	-	5:47	5:59	6:15	6:24	6:32
33	-	-	5:41	5:53	6:05	6:20	6:29	6:37
31	-	5:59	-	-	6:10	6:25	6:34	6:42
33	-	-	5:51	6:03	6:15	6:30	6:39	6:47
30S	5:57	-	-	6:07	6:19	6:34	6:43	6:51
31	-	6:17	-	-	6:28	6:43	7:52	7:00
33	-	-	6:13	6:25	6:37	6:52	7:01	7:09
30N	6:24	-	-	6:34	6:46	7:01	7:10	7:18
33	-	-	6:33	6:45	6:57	7:12	7:21	7:29
31	-	6:57	-	-	7:08	7:23	7:32	7:40
30S	6:57	-	-	7:07	7:19	7:34	7:43	7:51
33	-	-	7:04	7:16	7:28	7:43	7:52	8:00
31	-	7:26	-	-	7:37	7:52	8:01	8:09
30N	7:24	-	-	7:34	7:46	8:01	8:10	8:18
33	-	-	7:38	7:47	7:56	8:08	8:15	8:23
31	-	7:55	-	-	8:04	8:16	8:23	8:31
30S	7:52	-	-	8:01	8:10	8:22	8:27	8:35
33	-	-	8:06	8:15	8:24	8:36	8:43	8:51
30N	8:19	-	-	8:28	8:37	8:49	8:56	9:04
31	-	8:38	-	-	8:47	8:59	9:06	9:14
30S	8:39	-	-	8:48	8:57	9:09	9:14	9:22
33	-	-	8:49	8:58	9:07	9:19	9:26	9:34
31	-	9:08	-	-	9:17	9:29	9:36	9:44
30N	9:09	-	-	9:18	9:27	9:39	9:46	9:54
33	-	-	9:19	9:28	9:37	9:49	9:56	10:04
31	-	9:38	-	-	9:47	9:59	10:06	10:14
30S	9:39	-	-	9:48	9:57	10:09	10:14	10:22
33	-	-	9:49	9:58	10:07	10:19	10:26	10:34
31	-	10:08	-	-	10:17	10:29	10:36	10:44
30N	10:09	-	-	10:18	10:27	10:39	10:46	10:54
30S	10:35	-	-	10:44	10:53	11:05	11:10	11:18
31	-	10:31	-	-	10:40	10:52	10:59	11:07
30N	10:57	-	-	11:05	11:12	11:21	11:26	11:31
31	-	11:21	-	-	11:28	11:37	11:42	11:47
30S	11:30	-	-	11:38	11:45	11:54	11:59	12:04
31	-	11:52	-	-	11:59	12:08	12:13	12:18
30N	11:57	-	-	12:05	12:12	12:21	12:26	12:31
After Midnight Service — Servicio después de la medianoche								
30S	12:26	-	-	12:33	12:40	12:46	12:51	12:55
30N	12:56	-	-	1:03	1:10	1:16	1:21	1:25
30S	1:26	-	-	1:33	1:40	1:46	1:51	1:55
30N	1:56	-	-	2:03	2:10	2:16	2:21	2:25
30S	2:26	-	-	2:33	2:40	2:46	2:51	2:55
30N	2:56	-	-	3:03	3:10	3:16	3:21	3:25

* *Routes 30N and 30S originate at Naylor Rd. & Southern Ave. stations.*
Please consult 30N, 30S timetable for more details.

31,33

Wisconsin Avenue Line

Northbound To Friendship Heights station

Monday thru Friday —
Lunes a viernes

Route Number	Pennsylvania Ave. & 7th St. NW (Archives)	Virginia Ave. & E St. NW (Potomac Park)	10th St. & Pennsylvania Ave. NW (Federal Triangle)	I & 17th Sts NW (Farragut Square)	M & 31st Sts. NW (Georgetown)	Wisconsin & Cathedral Aves. NW (Massachusetts Ave.)	Wisconsin Ave. & Albemarle St. NW (Tenleytown-AU)	FRIENDSHIP HEIGHTS
PM Service — Servicio vespertino								
31	-	12:18	-	-	12:29	12:45	12:54	1:03
33	-	-	12:15	12:27	12:38	12:54	1:03	1:12
30N	12:23	-	-	12:36	12:47	1:03	1:12	1:21
31	-	12:48	-	-	12:59	1:15	1:24	1:33
33	-	-	12:48	1:00	1:11	1:27	1:36	1:45
30S	12:58	-	-	1:11	1:22	1:38	1:47	1:56
31	-	1:21	-	-	1:32	1:48	1:57	2:06
33	-	-	1:19	1:31	1:42	1:58	2:07	2:16
30N	1:27	-	-	1:40	1:51	2:07	2:16	2:25
31	-	1:51	-	-	2:02	2:18	2:27	2:36
33	-	-	1:49	2:01	2:12	2:28	2:37	2:46
30S	1:58	-	-	2:11	2:22	2:38	2:47	2:56
31	-	2:18	-	-	2:31	2:48	2:57	3:06
33	-	-	2:18	2:30	2:42	2:59	3:08	3:17
30N	2:28	-	-	2:41	2:53	3:10	3:19	3:28
31	-	2:48	-	-	3:01	3:18	3:27	3:36
33	-	-	2:45	2:57	3:09	3:26	3:35	3:44
31	-	3:04	-	-	3:17	3:34	3:43	3:52
30S	2:59	-	-	3:12	3:24	3:41	3:50	3:59
33	-	-	3:07	3:19	3:31	3:48	3:57	4:06
31	-	3:26	-	-	3:39	3:56	4:05	4:14
33	-	-	3:23	3:35	3:47	4:04	4:13	4:22
30N	3:30	-	-	3:43	3:55	4:12	4:21	4:30
31	-	3:50	-	-	4:03	4:20	4:29	4:38
33	-	-	3:45	4:00	4:12	4:28	4:37	4:45
31	-	4:07	-	-	4:20	4:36	4:45	4:53
30S	4:01	-	-	4:14	4:26	4:43	4:52	5:01
33	-	-	4:05	4:20	4:32	4:48	4:57	5:05
31	-	4:24	-	-	4:37	4:53	5:02	5:10
33	-	-	4:15	4:30	4:42	4:58	5:07	5:15
33	-	-	4:20	4:35	4:47	5:03	5:12	5:20
31	-	4:38	-	-	4:51	5:07	5:16	5:24
30N	4:30	-	-	4:43	4:55	5:11	5:20	5:28
33	-	-	4:33	4:48	5:00	5:16	5:25	5:33
31	-	4:52	-	-	5:05	5:21	5:30	5:38
33	-	-	4:43	4:58	5:10	5:26	5:35	5:43
33	-	-	4:49	5:04	5:16	5:32	5:41	5:49
31	-	5:08	-	-	5:21	5:37	5:46	5:54
30S	5:01	-	-	5:14	5:26	5:42	5:51	5:59
33	-	-	5:09	5:21	5:33	5:48	5:57	6:05
31	-	5:28	-	-	5:39	5:54	6:03	6:11
33	-	-	5:22	5:34	5:46	6:01	6:10	6:18

* *Routes 30N and 30S originate at Naylor Rd. & Southern Ave. stations. Please consult 30N, 30S timetable for more details.*

31,33

Wisconsin Avenue Line

Southbound To Potomac Park and Federal Triangle

Saturday — En sábados

Route Number	Friendship Heights Wiscon-	sin Ave. & Albemarle St. NW (Tenley-town-AU)	Wisconsin & Cathedral Aves. NW (Massachu-setts Ave.)	M St. & Wisconsin Ave. NW (George-town)	H St. & Madison Pl. NW	10th St. & Pennsylva-nia Ave. NW (FEDERAL TRIANGLE)	Virginia Ave. & E St. NW (Potomac Park)	Pennsyl-vania Ave & 7th St. NW (Archives)
AM Service — Servicio matutino								
30N	4:29	4:34	4:40	4:47	4:54	-	-	∗5:02
30S	4:59	5:04	5:10	5:17	5:24	-	-	∗5:32
30N	5:31	5:36	5:42	5:49	5:56	-	-	∗6:04
31	5:43	5:48	5:54	6:01	-	-	6:10	-
30S	5:55	6:01	6:07	6:15	6:24	-	-	∗6:32
33	6:05	6:11	6:17	6:25	6:34	6:43	-	-
31	6:15	6:21	6:27	6:35	-	-	6:44	-
30N	6:25	6:31	6:37	6:45	6:54	-	-	∗7:02
33	6:35	6:41	6:47	6:55	7:04	7:13	-	-
30S	6:44	6:51	6:59	7:08	7:17	-	-	∗7:26
31	6:55	7:01	7:07	7:15	-	-	7:24	-
33	7:06	7:13	7:21	7:30	7:39	7:48	-	-
30N	7:17	7:24	7:32	7:41	7:50	-	-	∗7:59
31	7:25	7:32	7:40	7:49	-	-	7:58	-
33	7:34	7:41	7:49	7:58	8:07	8:16	-	-
30S	7:42	7:49	7:57	8:06	8:15	-	-	∗8:24
31	7:52	7:59	8:07	8:16	-	-	8:25	-
33	8:02	8:09	8:17	8:26	8:35	8:44	-	-
30N	8:12	8:19	8:27	8:36	8:45	-	-	∗8:54
31	8:22	8:29	8:37	8:46	-	-	8:55	-
33	8:32	8:39	8:47	8:56	9:05	9:14	-	-
30S	8:42	8:49	8:57	9:06	9:15	-	-	∗9:24
31	8:51	8:58	9:06	9:15	-	-	9:24	-
33	9:00	9:07	9:15	9:24	9:33	9:42	-	-
30N	9:08	9:15	9:23	9:34	9:43	-	-	∗9:52
31	9:18	9:25	9:33	9:42	-	-	9:51	-
33	9:28	9:35	9:43	9:52	10:01	10:10	-	-
30S	9:38	9:45	9:53	10:04	10:13	-	-	∗10:22
31	9:46	9:53	10:01	10:12	-	-	10:23	-
33	9:54	10:01	10:09	10:20	10:29	10:39	-	-
30N	10:10	10:17	10:25	10:36	10:45	-	-	∗10:54
31	10:02	10:09	10:17	10:28	-	-	10:39	-
33	10:20	10:27	10:35	10:46	10:55	11:05	-	-
30S	10:30	10:38	10:47	11:00	11:11	-	-	∗11:21
31	10:40	10:47	10:55	11:06	-	-	11:17	-
33	10:51	10:58	11:06	11:17	11:26	11:36	-	-
30N	11:02	11:10	11:19	11:32	11:43	-	-	∗11:53
31	11:11	11:19	11:28	11:41	-	-	11:52	-
33	11:21	11:29	11:38	11:51	12:02	12:12	-	-
30S	11:30	11:38	11:47	12:00	12:11	-	-	∗12:21
31	11:40	11:48	11:57	12:10	-	-	12:21	-
33	11:51	11:59	12:08	12:21	12:32	12:42	-	-
PM Service — Servicio vespertino								
30N	12:02	12:10	12:19	12:32	12:43	-	-	∗12:53
31	12:11	12:19	12:28	12:41	-	-	12:52	-
33	12:21	12:29	12:38	12:51	1:02	1:12	-	-
30S	12:30	12:38	12:47	1:00	1:11	-	-	∗1:21
31	12:39	12:47	12:56	1:09	-	-	1:20	-
33	12:48	12:56	1:05	1:18	1:29	1:39	-	-
30N	12:56	1:05	1:14	1:29	1:41	-	-	∗1:53
31	1:05	1:13	1:22	1:35	-	-	1:46	-
33	1:15	1:23	1:32	1:45	1:56	2:06	-	-
30S	1:24	1:33	1:42	1:57	2:09	-	-	∗2:21
31	1:35	1:44	1:53	2:08	-	-	2:20	-
33	1:46	1:55	2:04	2:19	2:31	2:42	-	-
30N	1:56	2:05	2:14	2:29	2:41	-	-	∗2:53
31	2:05	2:14	2:23	2:38	-	-	2:50	-
33	2:15	2:24	2:33	2:48	3:00	3:11	-	-
30S	2:24	2:33	2:42	2:57	3:09	-	-	∗3:21
31	2:35	2:44	2:53	3:08	-	-	3:20	-
33	2:46	2:55	3:04	3:19	3:31	3:42	-	-

∗ *Routes 30N and 30S continue to Naylor Rd. & Southern Ave. stations.*
Please consult 30N, 30S timetable for more details.

On four Federal holidays, Columbus Day, Veterans' Day, Martin L. King Day, and Presidents' Day, Metrobus will run on a Saturday supplemental schedule. On these holidays, the supplemental trips will operate in addition to the regular Saturday trips.

31,33

Wisconsin Avenue Line

Southbound To Potomac Park and Federal Triangle

Saturday — En sábados

Route Number	Friendship Heights Wiscon-	sin Ave. & Albemarle St. NW (Tenley-town-AU)	Wisconsin & Cathedral Aves. NW (Massachu-setts Ave.)	M St. & Wisconsin Ave. NW (George-town)	H St. & Madison Pl. NW	10th St. & Pennsylva-nia Ave. NW (FEDERAL TRIANGLE)	Virginia Ave. & E St. NW (Potomac Park)	Pennsyl-vania Ave & 7th St. NW (Archives)
PM Service — Servicio vespertino								
30N	2:56	3:05	3:14	3:29	3:41	-	-	∗3:53
31	3:05	3:14	3:23	3:38	-	-	3:50	-
33	3:15	3:24	3:33	3:48	4:00	4:11	-	-
30S	3:24	3:33	3:42	3:57	4:09	-	-	∗4:21
31	3:35	3:44	3:53	4:07	-	-	4:19	-
33	3:46	3:55	4:04	4:18	4:30	4:40	-	-
30N	3:56	4:05	4:14	4:29	4:41	-	-	∗4:53
31	4:05	4:14	4:23	4:37	-	-	4:49	-
33	4:15	4:24	4:33	4:47	4:59	5:09	-	-
30S	4:24	4:33	4:42	4:57	5:09	-	-	∗5:21
31	4:35	4:44	4:53	5:07	-	-	5:19	-
33	4:46	4:55	5:04	5:18	5:30	5:40	-	-
30N	4:56	5:05	5:14	5:29	5:41	-	-	∗5:53
31	5:05	5:14	5:23	5:37	-	-	5:49	-
33	5:15	5:24	5:33	5:47	5:59	6:09	-	-
30S	5:24	5:33	5:42	5:57	6:09	-	-	∗6:21
31	5:35	5:44	5:53	6:07	-	-	6:19	-
33	5:46	5:55	6:04	6:18	6:30	6:40	-	-
30N	5:56	6:05	6:14	6:29	6:41	-	-	∗6:53
31	6:09	6:18	6:27	6:41	-	-	6:53	-
33	6:22	6:31	6:40	6:54	7:06	7:16	-	-
30S	6:35	6:43	6:52	7:04	7:16	-	-	∗7:26
31	6:45	6:54	7:03	7:17	-	-	7:29	-
33	6:55	7:03	7:12	7:24	7:36	7:46	-	-
30N	7:05	7:13	7:22	7:34	7:46	-	-	∗7:56
31	7:15	7:23	7:32	7:44	-	-	7:56	-
33	7:25	7:33	7:42	7:54	8:06	8:16	-	-
30S	7:35	7:43	7:52	8:04	8:16	-	-	∗8:26
31	7:45	7:53	8:02	8:14	-	-	8:26	-
33	7:54	8:02	8:11	8:23	8:35	8:45	-	-
30N	8:02	8:10	8:19	8:31	8:43	-	-	∗8:53
31	8:14	8:22	8:31	8:43	-	-	8:55	-
33	8:26	8:34	8:43	8:55	9:07	9:17	-	-
30S	8:37	8:45	8:54	9:06	9:18	-	-	∗9:28
31	8:48	8:56	9:05	9:17	-	-	9:29	-
33	8:58	9:06	9:15	9:27	9:39	9:49	-	-
30N	9:09	9:17	9:26	9:38	9:50	-	-	∗10:00
31	9:28	9:36	9:45	9:57	-	-	10:09	-
30S	9:47	9:55	10:04	10:14	10:26	-	-	∗10:34
31	10:03	10:11	10:20	10:30	-	-	10:40	-
30N	10:19	10:27	10:36	10:46	10:58	-	-	∗11:06
31	10:39	10:47	10:56	11:06	-	-	11:16	-
30S	10:58	11:04	11:11	11:20	11:30	-	-	∗11:38
31	11:14	11:20	11:27	11:36	-	-	11:46	-
30N	11:30	11:36	11:43	11:52	12:02	-	-	∗12:10
31	11:45	11:51	11:58	12:07	-	-	12:17	-
30S	11:59	12:05	12:12	12:21	12:31	-	-	∗12:39
After Midnight Service — Servicio después de la medianoche								
30N	12:33	12:39	12:46	12:55	1:05	-	-	∗1:13
30S	1:08	1:13	1:18	1:27	1:35	-	-	∗1:43
30N	1:42	1:47	1:52	2:01	2:09	-	-	∗2:17
30S	2:04	2:09	2:14	2:23	2:31	-	-	∗2:39
30N	2:35	2:40	2:45	2:54	3:02	-	-	∗3:10
30S	3:00	3:05	3:10	3:19	3:27	-	-	∗3:35

∗ *Routes 30N and 30S continue to Naylor Rd. & Southern Ave. stations. Please consult 30N, 30S timetable for more details.*

On four Federal holidays, Columbus Day, Veterans' Day, Martin L. King Day, and Presidents' Day, Metrobus will run on a Saturday supplemental schedule. On these holidays, the supplemental trips will operate in addition to the regular Saturday trips.

31,33

Wisconsin Avenue Line

Northbound To Friendship Heights station

Saturday — En sábados

Route Number	Pennsylvania Ave. & 7th St. NW (Archives)	Virginia Ave. & E St. NW (Potomac Park)	10th St. & Pennsylvania Ave. NW (Federal Triangle)	I & 17th Sts NW (Farragut Square)	M & 31st Sts. NW (Georgetown)	Wisconsin & Cathedral Aves. NW (Massachusetts Ave.)	Wisconsin Ave. & Albemarle St. NW (Tenleytown-AU) Metro	FRIENDSHIP HEIGHTS Metro
AM Service — Servicio matutino								
30S	∗4:39	-	-	4:47	4:55	5:03	5:09	5:15
30N	∗5:09	-	-	5:17	5:25	5:33	5:39	5:45
30S	∗5:39	-	-	5:47	5:55	6:03	6:09	6:15
33	-	-	5:52	5:59	6:07	6:16	6:23	6:30
30N	∗6:09	-	-	6:17	6:25	6:33	6:39	6:45
31	-	6:26	-	-	6:33	6:42	6:49	6:56
33	-	-	6:30	6:37	6:45	6:54	7:01	7:08
30S	∗6:40	-	-	6:48	6:56	7:05	7:12	7:19
31	-	6:59	-	-	7:06	7:15	7:22	7:29
33	-	-	7:02	7:09	7:17	7:26	7:33	7:40
30N	∗7:11	-	-	7:19	7:27	7:36	7:43	7:50
31	-	7:30	-	-	7:37	7:46	7:53	8:00
33	-	-	7:32	7:39	7:47	7:56	8:03	8:10
30S	∗7:41	-	-	7:49	7:57	8:06	8:13	8:20
31	-	7:56	-	-	8:03	8:15	8:23	8:30
33	-	-	7:57	8:04	8:13	8:25	8:33	8:40
30N	∗8:11	-	-	8:19	8:27	8:36	8:43	8:50
31	-	8:29	-	-	8:36	8:48	8:56	9:03
33	-	-	8:33	8:40	8:49	9:01	9:09	9:16
30S	∗8:45	-	-	8:53	9:02	9:14	9:22	9:29
31	-	9:05	-	-	9:12	9:24	9:32	9:39
33	-	-	9:06	9:13	9:22	9:34	9:42	9:49
30N	∗9:15	-	-	9:23	9:32	9:44	9:52	9:59
31	-	9:31	-	-	9:40	9:53	10:02	10:09
33	-	-	9:32	9:40	9:50	10:03	10:12	10:19
30S	∗9:45	-	-	9:53	10:02	10:14	10:22	10:29
31	-	10:03	-	-	10:12	10:25	10:34	10:41
33	-	-	10:06	10:14	10:24	10:37	10:46	10:53
30N	∗10:16	-	-	10:26	10:36	10:49	10:58	11:05
31	-	10:38	-	-	10:47	11:00	11:09	11:16
33	-	-	10:39	10:47	10:57	11:10	11:19	11:26
30S	∗10:48	-	-	10:58	11:08	11:21	11:30	11:37
31	-	11:08	-	-	11:17	11:30	11:39	11:46
33	-	-	11:08	11:16	11:26	11:39	11:48	11:55
30N	∗11:16	-	-	11:26	11:36	11:49	11:58	12:05
31	-	11:33	-	-	11:43	11:58	12:07	12:15
33	-	-	11:35	11:44	11:54	12:09	12:18	12:26
30S	∗11:48	-	-	11:58	12:08	12:21	12:30	12:37
PM Service — Servicio vespertino								
31	-	12:06	-	-	12:16	12:31	12:40	12:48
33	-	-	12:08	12:17	12:27	12:42	12:51	12:59
30N	∗12:18	-	-	12:28	12:38	12:53	1:02	1:10
31	-	12:39	-	-	12:49	1:04	1:13	1:21
33	-	-	12:41	12:50	1:00	1:15	1:24	1:32
30S	∗12:50	-	-	1:00	1:10	1:25	1:34	1:42
31	-	1:05	-	-	1:15	1:32	1:42	1:51
33	-	-	1:05	1:14	1:25	1:42	1:52	2:01
30N	∗1:18	-	-	1:28	1:38	1:53	2:02	2:10
31	-	1:37	-	-	1:47	2:04	2:14	2:23
33	-	-	1:40	1:49	2:00	2:17	2:27	2:36
30S	∗1:50	-	-	2:01	2:12	2:29	2:39	2:48
31	-	2:11	-	-	2:21	2:38	2:48	2:57
33	-	-	2:11	2:20	2:31	2:48	2:58	3:07
30N	∗2:18	-	-	2:29	2:40	2:57	3:07	3:16
31	-	2:41	-	-	2:51	3:08	3:18	3:27
33	-		2:42	2:51	3:02	3:19	3:29	3:38
30S	∗2:50	-	-	3:01	3:12	3:29	3:39	3:48
31	-	3:11	-	-	3:21	3:38	3:48	3:57
33	-	-	3:11	3:20	3:31	3:48	3:58	4:07
30N	∗3:18	-	-	3:29	3:40	3:57	4:07	4:16
31	-	3:45	-	-	3:55	4:10	4:19	4:27

31,33

Wisconsin Avenue Line

Northbound To Friendship Heights station

Saturday — En sábados

Route Number	Pennsylvania Ave. & 7th St. NW (Archives)	Virginia Ave. & E St. NW (Potomac Park)	10th St. & Pennsylvania Ave. NW (Federal Triangle)	I & 17th Sts NW (Farragut Square)	M & 31st Sts. NW (Georgetown)	Wisconsin & Cathedral Aves. NW (Massachusetts Ave.)	Wisconsin Ave. & Albemarle St. NW (Tenleytown-AU)	FRIENDSHIP HEIGHTS
PM Service — Servicio vespertino								
33	-	-	3:45	3:55	4:06	4:21	4:30	4:38
30S	∗3:50	-	-	4:01	4:12	4:29	4:39	4:48
31	-	4:15	-	-	4:25	4:40	4:49	4:57
33	-	-	4:14	4:24	4:35	4:50	4:59	5:07
30N	∗4:18	-	-	4:29	4:40	4:57	5:07	5:16
31	-	4:43	-	-	4:53	5:08	5:17	5:25
33	-	-	4:41	4:51	5:02	5:17	5:26	5:34
30S	∗4:49	-	-	5:00	5:11	5:26	5:35	5:43
31	-	5:11	-	-	5:21	5:36	5:45	5:53
33	-	-	5:10	5:20	5:31	5:46	5:55	6:03
30N	∗5:19	-	-	5:30	5:41	5:56	6:05	6:13
31	-	5:41	-	-	5:51	6:06	6:15	6:23
33	-	-	5:40	5:50	6:01	6:16	6:25	6:33
30S	∗5:49	-	-	6:00	6:11	6:26	6:35	6:43
31	-	6:14	-	-	6:24	6:37	6:45	6:53
33	-	-	6:15	6:24	6:34	6:47	6:55	7:03
30N	∗6:19	-	-	6:30	6:41	6:56	7:05	7:13
31	-	6:41	-	-	6:51	7:04	7:12	7:20
33	-	-	6:38	6:47	6:57	7:10	7:18	7:26
30S	∗6:44	-	-	6:53	7:03	7:16	7:24	7:32
31	-	7:03	-	-	7:12	7:25	7:33	7:41
33	-	-	7:04	7:12	7:22	7:35	7:43	7:51
30N	∗7:13	-	-	7:22	7:32	7:45	7:53	8:01
31	-	7:33	-	-	7:42	7:55	8:03	8:11
33	-	-	7:34	7:42	7:52	8:05	8:13	8:21
30S	∗7:43	-	-	7:52	8:02	8:15	8:23	8:31
31	-	8:03	-	-	8:12	8:25	8:33	8:41
33	-	-	8:04	8:12	8:22	8:35	8:43	8:51
30N	∗8:12	-	-	8:21	8:31	8:44	8:52	9:00
31	-	8:32	-	-	8:41	8:54	9:02	9:10
33	-	-	8:34	8:42	8:52	9:05	9:13	9:21
30S	∗8:43	-	-	8:52	9:02	9:15	9:23	9:31
31	-	9:03	-	-	9:12	9:25	9:33	9:41
33	-	-	9:04	9:12	9:22	9:35	9:43	9:51
30N	∗9:12	-	-	9:21	9:31	9:44	9:52	10:00
31	-	9:32	-	-	9:41	9:54	10:02	10:10
33	-	-	9:34	9:42	9:52	10:05	10:13	10:21
30S	∗9:43	-	-	9:52	10:02	10:15	10:23	10:31
31	-	10:01	-	-	10:10	10:23	10:31	10:39
33	-		10:00	10:08	10:18	10:31	10:39	10:47
30N	∗10:07	-	-	10:16	10:26	10:39	10:47	10:55
31	-	10:38	-	-	10:47	10:58	11:05	11:12
30S	∗10:40	-	-	10:49	10:59	11:12	11:20	11:28
31	-	11:07	-	-	11:16	11:27	11:34	11:41
30N	∗11:10	-	-	11:19	11:28	11:39	11:46	11:53
31	-	11:35	-	-	11:44	11:55	12:02	12:09
30S	∗11:44	-	-	11:53	12:02	12:13	12:20	12:27
After Midnight Service — Servicio después de la medianoche								
31	-	12:13	-	-	12:22	12:31	12:36	12:42
30N	∗12:14	-	-	12:23	12:32	12:43	12:50	12:57
31	-	12:40	-	-	12:49	12:58	1:03	1:09
30S	∗12:46	-	-	12:54	1:01	1:10	1:15	1:21
30N	∗1:14	-	-	1:22	1:29	1:38	1:43	1:49
30S	∗1:43	-	-	1:51	1:58	2:07	2:12	2:18
30N	∗2:14	-	-	2:22	2:29	2:38	2:43	2:49
30S	∗2:50	-	-	2:58	3:05	3:14	3:19	3:25
30N	∗3:17	-	-	3:25	3:32	3:41	3:46	3:52

31,33

Wisconsin Avenue Line

Northbound To Friendship Heights station

Saturday — En sábados

Route Number	Pennsylvania Ave. & 7th St. NW (Archives)	Virginia Ave. & E St. NW (Potomac Park)	10th St. & Pennsylvania Ave. NW (Federal Triangle)	I & 17th Sts NW (Farragut Square)	M & 31st Sts. NW (Georgetown)	Wisconsin & Cathedral Aves. NW (Massachusetts Ave.)	Wisconsin Ave. & Albemarle St. NW (Tenleytown-AU) M metro	FRIENDSHIP HEIGHTS M metro
AM Service — Servicio matutino								
30S	∗4:39	-	-	4:47	4:55	5:03	5:09	5:15
30N	∗5:09	-	-	5:17	5:25	5:33	5:39	5:45
30S	∗5:39	-	-	5:47	5:55	6:03	6:09	6:15
33	-	-	5:52	5:59	6:07	6:16	6:23	6:30
30N	∗6:09	-	-	6:17	6:25	6:33	6:39	6:45
31	-	6:26	-	-	6:33	6:42	6:49	6:56
33	-	-	6:30	6:37	6:45	6:54	7:01	7:08
30S	∗6:40	-	-	6:48	6:56	7:05	7:12	7:19
31	-	6:59	-	-	7:06	7:15	7:22	7:29
33	-	-	7:02	7:09	7:17	7:26	7:33	7:40
30N	∗7:11	-	-	7:19	7:27	7:36	7:43	7:50
31	-	7:30	-	-	7:37	7:46	7:53	8:00
33	-	-	7:32	7:39	7:47	7:56	8:03	8:10
30S	∗7:41	-	-	7:49	7:57	8:06	8:13	8:20
31	-	7:56	-	-	8:03	8:15	8:23	8:30
33	-	-	7:57	8:04	8:13	8:25	8:33	8:40
30N	∗8:11	-	-	8:19	8:27	8:36	8:43	8:50
31	-	8:29	-	-	8:36	8:48	8:56	9:03
33	-	-	8:33	8:40	8:49	9:01	9:09	9:16
30S	∗8:45	-	-	8:53	9:02	9:14	9:22	9:29
31	-	9:05	-	-	9:12	9:24	9:32	9:39
33	-	-	9:06	9:13	9:22	9:34	9:42	9:49
30N	∗9:15	-	-	9:23	9:32	9:44	9:52	9:59
31	-	9:31	-	-	9:40	9:53	10:02	10:09
33	-	-	9:32	9:40	9:50	10:03	10:12	10:19
30S	∗9:45	-	-	9:53	10:02	10:14	10:22	10:29
31	-	10:03	-	-	10:12	10:25	10:34	10:41
33	-	-	10:06	10:14	10:24	10:37	10:46	10:53
30N	∗10:16	-	-	10:26	10:36	10:49	10:58	11:05
31	-	10:38	-	-	10:47	11:00	11:09	11:16
33	-	-	10:39	10:47	10:57	11:10	11:19	11:26
30S	∗10:48	-	-	10:58	11:08	11:21	11:30	11:37
31	-	11:08	-	-	11:17	11:30	11:39	11:46
33	-	-	11:08	11:16	11:26	11:39	11:48	11:55
30N	∗11:16	-	-	11:26	11:36	11:49	11:58	12:05
31	-	11:33	-	-	11:43	11:58	12:07	12:15
33	-	-	11:35	11:44	11:54	12:09	12:18	12:26
30S	∗11:48	-	-	11:58	12:08	12:21	12:30	12:37
PM Service — Servicio vespertino								
31	-	12:06	-	-	12:16	12:31	12:40	12:48
33	-	-	12:08	12:17	12:27	12:42	12:51	12:59
30N	∗12:18	-	-	12:28	12:38	12:53	1:02	1:10
31	-	12:39	-	-	12:49	1:04	1:13	1:21
33	-	-	12:41	12:50	1:00	1:15	1:24	1:32
30S	∗12:50	-	-	1:00	1:10	1:25	1:34	1:42
31	-	1:05	-	-	1:15	1:32	1:42	1:51
33	-	-	1:05	1:14	1:25	1:42	1:52	2:01
30N	∗1:18	-	-	1:28	1:38	1:53	2:02	2:10
31	-	1:37	-	-	1:47	2:04	2:14	2:23
33	-	-	1:40	1:49	2:00	2:17	2:27	2:36
30S	∗1:50	-	-	2:01	2:12	2:29	2:39	2:48
31	-	2:11	-	-	2:21	2:38	2:48	2:57
33	-	-	2:11	2:20	2:31	2:48	2:58	3:07
30N	∗2:18	-	-	2:29	2:40	2:57	3:07	3:16
31	-	2:41	-	-	2:51	3:08	3:18	3:27

∗ *Routes 30N and 30S originate at Naylor Rd. & Southern Ave. stations. Please consult 30N, 30S timetable for more details.*

On four Federal holidays, Columbus Day, Veterans' Day, Martin L. King Day, and Presidents' Day, Metrobus will run on a Saturday supplemental schedule. On these holidays, the supplemental trips will operate in addition to the regular Saturday trips.

31,33

Wisconsin Avenue Line

Northbound To Friendship Heights station

Saturday — En sábados

Route Number	Pennsylvania Ave. & 7th St. NW (Archives)	Virginia Ave. & E St. NW (Potomac Park)	10th St. & Pennsylvania Ave. NW (Federal Triangle)	I & 17th Sts NW (Farragut Square)	M & 31st Sts. NW (Georgetown)	Wisconsin & Cathedral Aves. NW (Massachusetts Ave.)	Wisconsin Ave. & Albemarle St. NW (Tenleytown-AU) Metro	FRIENDSHIP HEIGHTS Metro
PM Service — Servicio vespertino								
33	-		2:42	2:51	3:02	3:19	3:29	3:38
30S	∗2:50	-	-	3:01	3:12	3:29	3:39	3:48
31	-	3:11	-	-	3:21	3:38	3:48	3:57
33	-	-	3:11	3:20	3:31	3:48	3:58	4:07
30N	∗3:18	-	-	3:29	3:40	3:57	4:07	4:16
31	-	3:45	-	-	3:55	4:10	4:19	4:27
33	-	-	3:45	3:55	4:06	4:21	4:30	4:38
30S	∗3:50	-	-	4:01	4:12	4:29	4:39	4:48
31	-	4:15	-	-	4:25	4:40	4:49	4:57
33	-	-	4:14	4:24	4:35	4:50	4:59	5:07
30N	∗4:18	-	-	4:29	4:40	4:57	5:07	5:16
31	-	4:43	-	-	4:53	5:08	5:17	5:25
33	-	-	4:41	4:51	5:02	5:17	5:26	5:34
30S	∗4:49	-	-	5:00	5:11	5:26	5:35	5:43
31	-	5:11	-	-	5:21	5:36	5:45	5:53
33	-	-	5:10	5:20	5:31	5:46	5:55	6:03
30N	∗5:19	-	-	5:30	5:41	5:56	6:05	6:13
31	-	5:41	-	-	5:51	6:06	6:15	6:23
33	-	-	5:40	5:50	6:01	6:16	6:25	6:33
30S	∗5:49	-	-	6:00	6:11	6:26	6:35	6:43
31	-	6:14	-	-	6:24	6:37	6:45	6:53
33	-	-	6:15	6:24	6:34	6:47	6:55	7:03
30N	∗6:19	-	-	6:30	6:41	6:56	7:05	7:13
31	-	6:41	-	-	6:51	7:04	7:12	7:20
33	-	-	6:38	6:47	6:57	7:10	7:18	7:26
30S	∗6:44	-	-	6:53	7:03	7:16	7:24	7:32
31	-	7:03	-	-	7:12	7:25	7:33	7:41
33	-	-	7:04	7:12	7:22	7:35	7:43	7:51
30N	∗7:13	-	-	7:22	7:32	7:45	7:53	8:01
31	-	7:33	-	-	7:42	7:55	8:03	8:11
33	-	-	7:34	7:42	7:52	8:05	8:13	8:21
30S	∗7:43	-	-	7:52	8:02	8:15	8:23	8:31
31	-	8:03	-	-	8:12	8:25	8:33	8:41
33	-	-	8:04	8:12	8:22	8:35	8:43	8:51
30N	∗8:12	-	-	8:21	8:31	8:44	8:52	9:00
31	-	8:32	-	-	8:41	8:54	9:02	9:10
33	-	-	8:34	8:42	8:52	9:05	9:13	9:21
30S	∗8:43	-	-	8:52	9:02	9:15	9:23	9:31
31	-	9:03	-	-	9:12	9:25	9:33	9:41
33	-	-	9:04	9:12	9:22	9:35	9:43	9:51
30N	∗9:12	-	-	9:21	9:31	9:44	9:52	10:00
31	-	9:32	-	-	9:41	9:54	10:02	10:10
33	-	-	9:34	9:42	9:52	10:05	10:13	10:21
30S	∗9:43	-	-	9:52	10:02	10:15	10:23	10:31
31	-	10:01	-	-	10:10	10:23	10:31	10:39
33	-		10:00	10:08	10:18	10:31	10:39	10:47
30N	∗10:07	-	-	10:16	10:26	10:39	10:47	10:55
31	-	10:38	-	-	10:47	10:58	11:05	11:12
30S	∗10:40	-	-	10:49	10:59	11:12	11:20	11:28
31	-	11:07	-	-	11:16	11:27	11:34	11:41
30N	∗11:10	-	-	11:19	11:28	11:39	11:46	11:53
31	-	11:35	-	-	11:44	11:55	12:02	12:09
30S	∗11:44	-	-	11:53	12:02	12:13	12:20	12:27
After Midnight Service — Servicio después de la medianoche								
31	-	12:13	-	-	12:22	12:31	12:36	12:42
30N	∗12:14	-	-	12:23	12:32	12:43	12:50	12:57
31	-	12:40	-	-	12:49	12:58	1:03	1:09
30S	∗12:46	-	-	12:54	1:01	1:10	1:15	1:21
30N	∗1:14	-	-	1:22	1:29	1:38	1:43	1:49
30S	∗1:43	-	-	1:51	1:58	2:07	2:12	2:18
30N	∗2:14	-	-	2:22	2:29	2:38	2:43	2:49

∗ *Routes 30N and 30S originate at Naylor Rd. & Southern Ave. stations. Please consult 30N, 30S timetable for more details.*

On four Federal holidays, Columbus Day, Veterans' Day, Martin L. King Day, and Presidents' Day, Metrobus will run on a Saturday supplemental schedule. On these holidays, the supplemental trips will operate in addition to the regular Saturday trips.

31,33
Wisconsin Avenue Line

Southbound To Potomac Park and Federal Triangle

Saturday Supplemental — Sábados suplementario

Route Number	Friendship Heights	Wisconsin Ave. & Albemarle St. NW (Tenley-town-AU)	Wisconsin & Cathedral Aves. NW (Massachu-setts Ave.)	M St. & Wisconsin Ave. NW (George-town)	H St. & Madison Pl. NW	10th St. & Pennsylva-nia Ave. NW (FEDERAL TRIANGLE)
AM Service — Servicio matutino						
33	7:26	7:33	7:41	7:50	7:59	8:08
33	7:55	8:02	8:10	8:19	8:28	8:37
33	8:17	8:24	8:32	8:41	8:50	8:59
33	8:27	8:34	8:42	8:51	9:00	9:09

Northbound To Friendship Heights station

Saturday Supplemental — Sábados suplementario

Route Number	10th St. & Pennsyl-vania Ave. NW (Federal Triangle)	I & 17th Sts NW (Farragut Square)	M & 31st Sts. NW (George-town)	Wisconsin & Cathedral Aves. NW (Massachu-setts Ave.)	Wisconsin Ave. & Albemarle St. NW (Tenley-town-AU)	FRIEND-SHIP HEIGHTS
PM Service — Servicio vespertino						
33	4:08	4:18	4:29	4:44	4:53	5:01
33	4:50	5:00	5:11	5:26	5:35	5:43
33	5:29	5:39	5:50	6:05	6:14	6:22
33	5:55	6:04	6:14	6:27	6:35	6:43

31,33
Wisconsin Avenue Line

Southbound To Potomac Park and Federal Triangle

Sunday — En domingo

Route Number	Friendship Heights Metro	Wisconsin Ave. & Albemarle St. NW (Tenley-town-AU) Metro	Wisconsin & Cathedral Aves. NW (Massachu-setts Ave.)	M St. & Wisconsin Ave. NW (George-town)	H St. & Madison Pl. NW	10th St. & Pennsylva-nia Ave. NW (FEDERAL TRIANGLE)	Virginia Ave. & E St. NW (Potomac Park)	Pennsyl-vania Ave & 7th St. NW (Archives)
AM Service — Servicio matutino								
30N	4:29	4:35	4:40	4:47	4:55	-	-	∗5:04
30S	4:59	5:05	5:10	5:17	5:25	-	-	∗5:34
30N	5:29	5:35	5:40	5:47	5:55	-	-	∗6:04
30S	5:59	6:05	6:10	6:17	6:25	-	-	∗6:34
30N	6:29	6:35	6:40	6:47	6:55	-	-	∗7:04
31	6:36	6:42	6:47	6:54	-	-	7:03	-
30S	6:51	6:58	7:05	7:14	7:22	-	-	∗7:31
33	6:44	6:50	6:55	7:02	7:10	7:18	-	-
33	7:01	7:07	7:12	7:19	7:27	7:35	-	-
31	7:11	7:18	7:25	7:34	-	-	7:43	-
30N	7:21	7:28	7:35	7:44	7:52	-	-	∗8:01
33	7:31	7:38	7:45	7:54	8:02	8:10	-	-
31	7:41	7:48	7:55	8:04	-	-	8:13	-
30S	7:51	7:58	8:05	8:14	8:22	-	-	∗8:31
33	8:00	8:07	8:14	8:23	8:31	8:39	-	-
31	8:09	8:16	8:23	8:32	-	-	8:41	-
30N	8:17	8:25	8:33	8:43	8:52	-	-	∗9:01
33	8:27	8:34	8:41	8:50	8:58	9:06	-	-
31	8:37	8:44	8:51	9:00	-	-	9:09	-
30S	8:47	8:55	9:03	9:13	9:22	-	-	∗9:31
33	8:57	9:05	9:13	9:23	9:32	9:41	-	-
31	9:07	9:15	9:23	9:33	-	-	9:42	-
30N	9:17	9:25	9:33	9:43	9:52	-	-	∗10:01
33	9:26	9:34	9:42	9:52	10:01	10:10	-	-
31	9:35	9:43	9:51	10:01	-	-	10:10	-
30S	9:44	9:52	10:00	10:11	10:22	-	-	∗10:31
33	9:54	10:02	10:10	10:20	10:29	10:38	-	
31	10:04	10:12	10:20	10:30	-		-	∗10:39
30N	10:14	10:22	10:30	10:41	10:52	-	-	∗10:52
33	10:24	10:32	10:40	10:51	11:02	11:11	-	-
31	10:34	10:42	10:50	11:01	-		-	∗11:10
30S	10:44	10:52	11:00	11:11	11:22	-	-	∗11:31
33	10:52	11:00	11:08	11:19	11:30	11:39	-	-
31	11:01	11:09	11:17	11:28	-	-	11:37	-
30N	11:10	11:18	11:27	11:39	11:50	-	-	∗12:00
33	11:20	11:28	11:36	11:47	11:58	12:07	-	-
31	11:30	11:38	11:47	11:59	-		-	∗12:09
30S	11:40	11:48	11:57	12:09	12:20	-	-	∗12:30
33	11:50	11:58	12:07	12:19	12:30	12:39	-	-
PM Service — Servicio vespertino								
31	12:00	12:08	12:17	12:29	-	-	12:39	-
30N	12:10	12:18	12:27	12:39	12:50	-	-	∗1:00
33	12:20	12:28	12:37	12:49	1:00	1:09	-	-
31	12:30	12:38	12:47	12:59	-	-	1:09	-
30S	12:40	12:48	12:57	1:09	1:20	-	-	∗1:30
33	12:48	12:56	1:05	1:17	1:28	1:37	-	-
31	12:57	1:05	1:14	1:26	-	-	1:36	-
30N	1:05	1:14	1:23	1:37	1:49	-	-	∗2:00
33	1:15	1:23	1:32	1:44	1:55	2:04	-	-
31	1:25	1:33	1:42	1:54	-	-	2:04	-

∗ *Routes 30N and 30S continue to Naylor Rd. & Southern Ave. stations. Please consult 30N, 30S timetable for more details.*

On four Federal holidays, Columbus Day, Veterans' Day, Martin L. King Day, and Presidents' Day, Metrobus will run on a Saturday supplemental schedule. On these holidays, the supplemental trips will operate in addition to the regular Saturday trips.

31,33
Wisconsin Avenue Line

Southbound To Potomac Park and Federal Triangle

Sunday — En domingo

Route Number	Friendship Heights Metro	Wisconsin Ave. & Albemarle St. NW (Tenley-town-AU) Metro	Wisconsin & Cathedral Aves. NW (Massachu-setts Ave.)	M St. & Wisconsin Ave. NW (George-town)	H St. & Madison Pl. NW	10th St. & Pennsylva-nia Ave. NW (FEDERAL TRIANGLE)	Virginia Ave. & E St. NW (Potomac Park)	Pennsyl-vania Ave & 7th St. NW (Archives)
PM Service — Servicio vespertino								
30S	1:35	1:44	1:53	2:07	2:19	-	-	∗2:30
33	1:45	1:54	2:03	2:17	2:29	2:39	-	-
31	1:55	2:04	2:13	2:27	-	-	2:39	-
30N	2:05	2:14	2:23	2:37	2:49	-	-	∗3:00
33	2:15	2:24	2:33	2:47	2:59	3:09	-	-
31	2:25	2:34	2:43	2:57	-	-	3:09	-
30S	2:35	2:44	2:53	3:07	3:19	-	-	∗3:30
33	2:45	2:54	3:03	3:17	3:29	3:39	-	-
31	2:55	3:04	3:13	3:27	-	-	3:39	-
30N	3:05	3:14	3:23	3:37	3:49	-	-	∗4:00
33	3:15	3:24	3:33	3:47	3:59	4:09	-	-
31	3:25	3:34	3:43	3:57	-	-	4:09	-
30S	3:35	3:44	3:53	4:07	4:19	-	-	∗4:30
33	3:46	3:55	4:04	4:18	4:30	4:40	-	-
31	3:57	4:06	4:15	4:29	-	-	4:41	-
30N	4:08	4:17	4:26	4:39	4:51	-	-	∗5:00
33	4:18	4:27	4:36	4:50	5:02	5:12	-	-
31	4:28	4:37	4:46	4:59	-	-	5:10	-
30S	4:38	4:47	4:56	5:09	5:21	-	-	∗5:30
33	4:48	4:57	5:06	5:19	5:31	5:40	-	-
31	4:58	5:07	5:16	5:29	-	-	5:40	-
30N	5:08	5:17	5:26	5:39	5:51	-	-	∗6:00
33	5:18	5:27	5:36	5:49	6:01	6:10	-	-
31	5:28	5:37	5:46	5:59	-	-	6:10	-
30S	5:38	5:47	5:56	6:09	6:21	-	-	∗6:30
33	5:48	5:57	6:06	6:19	6:31	6:40	-	-
31	5:58	6:07	6:16	6:29	-	-	6:40	-
30N	6:08	6:17	6:26	6:39	6:51	-	-	∗7:00
33	6:20	6:29	6:38	6:51	7:03	7:12	-	-
31	6:32	6:41	6:50	7:03	-	-	7:14	-
30S	6:44	6:52	7:00	7:11	7:22	-	-	∗7:31
33	6:54	7:03	7:12	7:25	7:37	7:46	-	-
31	7:04	7:12	7:20	7:31	-	-	7:42	-
30N	7:14	7:22	7:30	7:41	7:52	-	-	∗8:01
33	7:29	7:37	7:45	7:56	8:07	8:16	-	-
30S	7:44	7:52	8:00	8:11	8:22	-	-	∗8:31
33	7:59	8:07	8:15	8:26	8:37	8:46	-	-
30N	8:14	8:22	8:30	8:41	8:52	-	-	∗9:01
33	8:29	8:37	8:45	8:56	9:07	9:16	-	-
30S	8:44	8:52	9:00	9:11	9:22	-	-	∗9:31
30N	9:14	9:22	9:30	9:41	9:52	-	-	∗10:01
30S	9:44	9:52	10:00	10:11	10:22	-	-	∗10:31
30N	10:15	10:23	10:31	10:42	10:53	-	-	∗11:02
30S	10:53	11:00	11:06	11:15	11:24	-	-	∗11:32
30N	11:23	11:30	11:36	11:45	11:54	-	-	∗12:02
30S	11:53	12:00	12:06	12:15	12:24	-	-	∗12:32
After Midnight Service — Servicio después de la medianoche								
30N	12:23	12:30	12:36	12:45	12:54	-	-	∗1:02
30S	12:53	1:00	1:06	1:15	1:24	-	-	∗1:32
30N	1:31	1:36	1:42	1:49	1:55	-	-	∗2:03
30S	2:01	2:06	2:12	2:19	2:25	-	-	∗2:33
30N	2:30	2:35	2:41	2:48	2:54	-	-	∗3:02

∗ *Routes 30N and 30S continue to Naylor Rd. & Southern Ave. stations. Please consult 30N, 30S timetable for more details.*

On four Federal holidays, Columbus Day, Veterans' Day, Martin L. King Day, and Presidents' Day, Metrobus will run on a Saturday supplemental schedule. On these holidays, the supplemental trips will operate in addition to the regular Saturday trips.

31,33

Wisconsin Avenue Line

Northbound To Friendship Heights station

Sunday — En domingo

Route Number	Pennsylvania Ave. & 7th St. NW (Archives)	Virginia Ave. & E St. NW (Potomac Park)	10th St. & Pennsylvania Ave. NW (Federal Triangle)	I & 17th Sts NW (Farragut Square)	M & 31st Sts. NW (Georgetown)	Wisconsin & Cathedral Aves. NW (Massachusetts Ave.)	Wisconsin Ave. & Albemarle St. NW (Tenleytown-AU) Metro	FRIENDSHIP HEIGHTS Metro
AM Service — Servicio matutino								
30S	∗4:39	-	-	4:47	4:55	5:03	5:09	5:14
30N	∗5:09	-	-	5:17	5:25	5:33	5:39	5:44
33	-	-	5:26	5:32	5:40	5:48	5:54	5:59
30S	∗5:39	-	-	5:47	5:55	6:03	6:09	6:14
30N	∗6:10	-	-	6:18	6:27	6:35	6:42	6:48
33	-	-	6:26	6:33	6:42	6:50	6:57	7:03
30S	∗6:40	-	-	6:48	6:57	7:05	7:12	7:18
33	-	-	6:51	6:58	7:07	7:15	7:22	7:28
31	-	7:09	-	-	7:17	7:25	7:32	7:38
30N	∗7:10	-	-	7:18	7:27	7:35	7:42	7:48
33	-	-	7:21	7:28	7:37	7:45	7:52	7:58
31	-	7:39	-	-	7:47	7:55	8:02	8:08
30S	∗7:40	-	-	7:48	7:57	8:05	8:12	8:18
33	-	-	7:51	7:58	8:07	8:15	8:22	8:28
31	-	8:09	-	-	8:17	8:25	8:32	8:38
30N	∗8:10	-	-	8:18	8:27	8:35	8:42	8:48
33	-	-	8:23	8:31	8:40	8:52	9:00	9:08
31	-	8:44	-	-	8:53	9:05	9:13	9:21
30S	∗8:46	-	-	8:56	9:05	9:17	9:25	9:33
33	-	-	8:58	9:06	9:15	9:27	9:35	9:43
31	-	9:16	-	-	9:25	9:37	9:45	9:53
30N	∗9:16	-	-	9:26	9:35	9:47	9:55	10:03
33	-	-	9:28	9:36	9:45	9:57	10:05	10:13
31	-	9:46	-	-	9:55	10:07	10:15	10:23
30S	∗9:46	-	-	9:56	10:05	10:17	10:25	10:33
33	-	-	9:58	10:06	10:15	10:27	10:35	10:43
31	-	10:16	-	-	10:25	10:37	10:45	10:53
30N	∗10:16	-	-	10:26	10:35	10:47	10:55	11:03
33	-	-	10:28	10:36	10:45	10:57	11:05	11:13
31	-	10:46	-	-	10:55	11:07	11:15	11:23
30S	∗10:46	-	-	10:56	11:05	11:17	11:25	11:33
33	-	-	10:57	11:06	11:15	11:29	11:37	11:45
31	-	11:16	-	-	11:25	11:39	11:47	11:55
30N	∗11:16	-	-	11:26	11:35	11:47	11:55	12:03
33	-	-	11:27	11:36	11:45	11:59	12:07	12:15
31	-	11:46	-	-	11:55	12:09	12:17	12:25
30S	∗11:46	-	-	11:56	12:05	12:19	12:27	12:35
33	-	-	11:57	12:06	12:15	12:29	12:37	12:45
PM Service — Servicio vespertino								
31	-	12:16	-	-	12:25	12:39	12:47	12:55
30N	∗12:16	-	-	12:26	12:35	12:49	12:57	1:05
33	-	-	12:29	12:38	12:48	1:03	1:11	1:19
31	-	12:51	-	-	1:01	1:16	1:24	1:32
30S	∗12:53	-	-	1:03	1:13	1:28	1:36	1:44
33	-	-	1:04	1:13	1:23	1:38	1:46	1:54
31	-	1:23	-	-	1:33	1:48	1:56	2:04
30N	∗1:23	-	-	1:33	1:43	1:58	2:06	2:14
33	-	-	1:34	1:43	1:53	2:08	2:16	2:24
31	-	1:53	-	-	2:03	2:18	2:26	2:34
30S	∗1:53	-	-	2:03	2:13	2:28	2:36	2:44
33	-	-	2:04	2:13	2:23	2:38	2:46	2:54
31	-	2:23	-	-	2:33	2:48	2:56	3:04
30N	∗2:23	-	-	2:33	2:43	2:58	3:06	3:14
33	-	-	2:34	2:43	2:53	3:08	3:16	3:24
31	-	2:53	-	-	3:03	3:18	3:26	3:34
30S	∗2:53	-	-	3:03	3:13	3:28	3:36	3:44
33	-	-	3:04	3:13	3:23	3:38	3:46	3:54
31	-	3:23	-	-	3:33	3:48	3:56	4:04
30N	∗3:23	-	-	3:33	3:43	3:58	4:06	4:14

31,33

Wisconsin Avenue Line

Northbound To Friendship Heights station

Sunday — En domingo

Route Number	Pennsylvania Ave. & 7th St. NW (Archives)	Virginia Ave. & E St. NW (Potomac Park)	10th St. & Pennsylvania Ave. NW (Federal Triangle)	I & 17th Sts NW (Farragut Square)	M & 31st Sts. NW (Georgetown)	Wisconsin & Cathedral Aves. NW (Massachusetts Ave.)	Wisconsin Ave. & Albemarle St. NW (Tenleytown-AU) Metro	FRIENDSHIP HEIGHTS Metro
PM Service — Servicio vespertino								
33	-	-	3:34	3:43	3:53	4:08	4:16	4:24
31	-	3:53	-	-	4:03	4:18	4:26	4:34
30S	∗3:53	-	-	4:03	4:13	4:28	4:36	4:44
33	-	-	4:04	4:13	4:23	4:38	4:46	4:54
31	-	4:23	-	-	4:33	4:48	4:56	5:04
30N	∗4:23	-	-	4:33	4:43	4:58	5:06	5:14
33	-	-	4:34	4:43	4:53	5:08	5:16	5:24
31	-	4:53	-	-	5:03	5:18	5:26	5:34
30S	∗4:53	-	-	5:03	5:13	5:28	5:36	5:44
33	-	-	5:04	5:13	5:23	5:38	5:46	5:54
31	-	5:23	-	-	5:33	5:48	5:56	6:04
30N	∗5:23	-	-	5:33	5:43	5:58	6:06	6:14
33	-	-	5:34	5:43	5:53	6:08	6:16	6:24
30S	∗5:53	-	-	6:03	6:13	6:28	6:36	6:44
31	-	5:54	-	-	6:03	6:16	6:23	6:30
33	-	-	6:04	6:13	6:22	6:35	6:42	6:49
30N	∗6:23	-	-	6:33	6:43	6:58	7:06	7:14
31	-	6:24	-	-	6:33	6:46	6:53	7:00
33	-	-	6:33	6:42	6:51	7:04	7:11	7:18
30S	∗6:51	-	-	7:00	7:09	7:22	7:29	7:36
31	-	6:52	-	-	7:01	7:14	7:21	7:28
33	-	-	7:00	7:09	7:18	7:31	7:38	7:45
30N	∗7:21	-	-	7:30	7:39	7:52	7:59	8:06
31	-	7:20	-	-	7:29	7:42	7:49	7:56
33	-	-	7:30	7:39	7:48	8:01	8:08	8:15
30S	∗7:51	-	-	8:00	8:09	8:22	8:29	8:36
31	-	7:50	-	-	7:59	8:12	8:19	8:26
33	-	-	8:05	8:14	8:23	8:36	8:43	8:50
30N	∗8:21	-	-	8:30	8:39	8:52	8:59	9:06
33	-	-	8:35	8:44	8:53	9:06	9:13	9:20
30S	∗8:51	-	-	9:00	9:09	9:22	9:29	9:36
33	-	-	9:07	9:15	9:24	9:35	9:41	9:47
30N	∗9:21	-	-	9:29	9:38	9:49	9:55	10:01
33	-	-	9:37	9:45	9:54	10:05	10:11	10:17
30S	∗9:51	-	-	9:59	10:08	10:19	10:25	10:31
30N	∗10:21	-	-	10:29	10:38	10:49	10:55	11:01
30S	∗10:45	-	-	10:53	11:01	11:09	11:14	11:20
30N	∗11:15	-	-	11:23	11:31	11:39	11:44	11:50
30S	∗11:45	-	-	11:53	12:01	12:09	12:14	12:20
After Midnight Service — Servicio después de la medianoche								
30N	∗12:07	-	-	12:15	12:23	12:31	12:36	12:42
30S	∗12:36	-	-	12:44	12:50	12:56	1:01	1:07
30N	∗1:06	-	-	1:14	1:20	1:26	1:31	1:37
30S	∗1:36	-	-	1:44	1:50	1:56	2:01	2:07
30N	∗2:06	-	-	2:14	2:20	2:26	2:31	2:37
30S	∗2:36	-	-	2:44	2:50	2:56	3:01	3:07

∗ *Routes 30N and 30S originate at Naylor Rd. & Southern Ave. stations. Please consult 30N, 30S timetable for more details.*

On four Federal holidays, Columbus Day, Veterans' Day, Martin L. King Day, and Presidents' Day, Metrobus will run on a Saturday supplemental schedule. On these holidays, the supplemental trips will operate in addition to the regular Saturday trips.

How to use this timetable

- Use the map to find the stops closest to where you will get on and off the bus.
- Select
- Use
- If the
- The end-of-the-line or last stop is listed in ALL CAPS on the schedule.

Cómo Usar este Horario

- Use este mapa para localizar las paradas más cercanas a donde se subirá y bajará del autobús.
- Seleccione el horario (Entre semana, sábado, domingo) de cuando viajará. A lo largo de la parte superior del horario, localice la parada o el punto más cercano á la parada en la que se subirá al autobús. Siga esa columna hacia abajo hasta la hora en la que desee salir.
- Utilice el mismo método para localizar las horas en que el autobús está programado para llegar a la parada en donde desea bajarse del autobús.
- Si la parada del autobus no está listada use la hora que se muestra en la parada anterior como la hora de espera en la parada.
- El final de la ruta o la última parada del autobús aparece en letras MAYUSCULAS en el horario.

This document comprises the Weekday and Weekend schedules.

www.wmata.com
Information Anytime 202-637-7000 TTY 202-638-3780

Washington Metropolitan Area Transit Authority

A District of Columbia, Maryland and Virginia Transit Partnership

How to use this timetable

- Use the map to find the stops closest to where you will get on and off the bus.
- Select the schedule (Weekday, Saturday, Sunday) for when you will travel. Along the top of the schedule, find the stop at or nearest the point where you will get on the bus. Follow that column down to the time you want to leave.
- Use the same method to find the times the bus is scheduled to arrive at the stop where you will get off the bus.
- If the bus stop is not listed, use the time shown for the bus stop before it as the time to wait at the stop.
- The end-of-the-line or last stop is listed in ALL CAPS on the schedule.

Cómo Usar este Horario

- Use este mapa para localizar las paradas más cercanas a donde se subirá y bajará del autobús.
- Seleccione el horario (Entre semana, sábado, domingo) de cuando viajará. A lo largo de la parte superior del horario, localice la parada o el punto más cercano a la parada en la que se subirá al autobús. Siga esa columna hacia abajo hasta la hora en la que desee salir.
- Utilice el mismo método para localizar las horas en que el autobús está programado para llegar a la parada en donde desea bajarse del autobús.
- Si la parada del autobús no está listada use la hora que se muestra en la parada anterior como la hora de espera en la parada.
- El final de la ruta o la última parada del autobús aparece en letras MAYÚSCULAS en el horario.

English-Español Effective 12-30-18

32,34,36

Monday-Friday Only
Pennsylvania Avenue Line

metrobus

Serves these locations-
Brinda servicio a estas ubicaciones

- Southern Ave station (32)
- Naylor Road station (34,36)
- Naylor and Good Hope Roads, SE (32,34)
- Hillcrest (36)
- L'Enfant Square
- Potomac Ave station
- Eastern Market station
- Capitol Hill
- The National Mall
- Federal Triangle
- White House (32, 36)
- Foggy Bottom-GWU station (32, 36)
- Potomac Park/State Department (32,36)

www.wmata.com
Information Anytime 202-637-7000 TTY 202-962-2033

Washington Metropolitan Area Transit Authority

A District of Columbia, Maryland and Virginia Transit Partnership

32,34,36
Pennsylvania Avenue Line

For route and schedule information
Call 202-637-7000
www.wmata.com

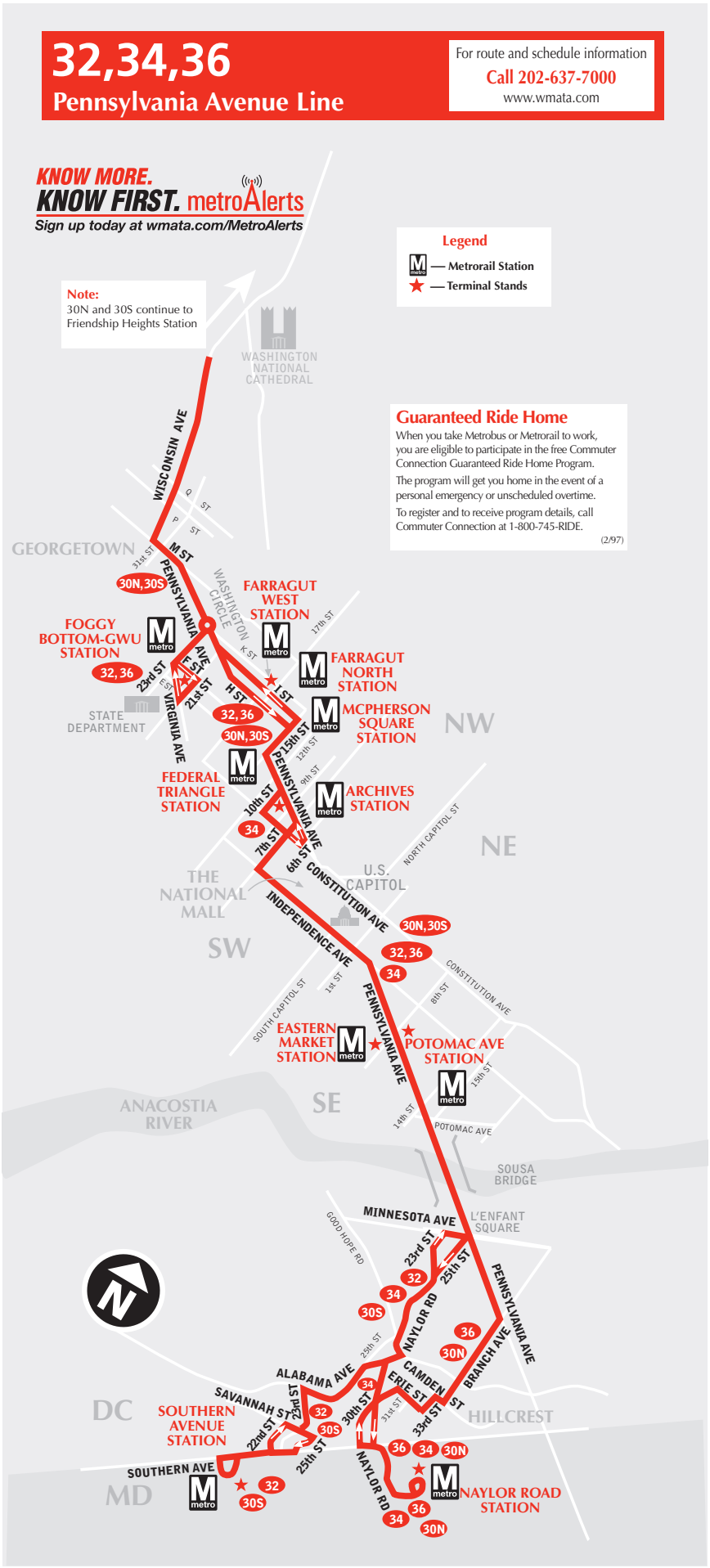

32,34,36

Pennsylvania Avenue Line - Weekday

Westbound To Archives station and Potomac Park

Monday thru Friday - Lunes a viernes

Route Number	Southern Ave Metro	Naylor Road Metro	Erie & 31st Sts. SE (Hillcrest)	Naylor & Good Hope Rds. SE	Pennsylvania & Minnesota Aves. SE (L'Enfant Square)	Pennsylvania Ave. & 8th St. SE (Eastern Market) Metro	Pennsylvania Ave. & 7th St. NW (Archives) Metro	10th St. & Pennsylvania Ave. NW (ARCHIVES)	I & 17th Sts. NW (Farragut Square)	Virginia Ave. & E St. NW (POTOMAC PARK)	M & 31st Sts. NW (Georgetown)
AM Service — Servicio matutino											
30S	4:02	-	-	4:12	4:18	4:24	4:33	-	4:42	-	✱4:51
32	4:22	-	-	4:32	4:38	4:43	4:52	-	5:01	5:10	-
30N	-	4:45	4:49	-	4:58	5:03	5:13	-	5:23	-	✱5:32
32	4:45	-	-	4:55	5:01	5:06	5:15	-	5:24	5:33	-
34	-	4:59	-	5:05	5:11	5:16	-	5:24	-	-	-
30S	5:05	-	-	5:16	5:22	5:27	5:37	-	5:47	-	✱5:56
36	-	5:15	5:19	-	5:28	5:33	5:43	-	5:53	6:06	-
32	5:17	-	-	5:28	5:34	5:39	5:49	-	5:59	6:12	-
34	-	5:28	-	5:34	5:40	5:45	-	5:55	-	-	-
32	5:29	-	-	5:40	5:46	5:51	6:01	-	6:11	6:24	-
30N	-	5:34	5:42	-	5:52	5:57	6:08	-	6:19	-	✱6:28
32	5:40	-	-	5:51	5:57	6:02	6:13	-	6:24	6:39	-
32	5:53	-	-	6:04	6:10	6:15	6:26	-	6:37	6:52	-
34	-	6:01	-	6:09	6:15	6:20	-	6:31	-	-	-
36	-	6:04	6:12	-	6:22	6:27	6:38	-	6:49	7:04	-
30S	6:06	-	-	6:18	6:25	6:31	6:42	-	6:53	-	✱7:02
32	6:16	-	-	6:28	6:35	6:41	6:52	-	7:03	7:18	-
36	-	6:18	6:25	-	6:38	6:44	6:55	-	7:06	7:21	-
32	6:26	-	-	6:38	6:45	6:51	7:02	-	7:13	7:28	-
34	-	6:35	-	6:42	6:49	6:55	-	7:06	-	-	-
32	6:34	-	-	6:46	6:53	6:59	7:10	-	7:21	7:36	-
30N	-	6:34	6:41	-	6:54	7:01	7:13	-	7:25	-	✱7:36
32	6:37	-	-	6:50	7:00	7:07	7:19	-	7:31	7:46	-
32	6:49	-	-	7:02	7:12	7:19	7:31	-	7:43	7:58	-
36	-	6:54	7:01	-	7:14	7:21	7:33	-	7:45	8:00	-
32	6:56	-	-	7:09	7:19	7:26	7:38	-	7:50	8:05	-
34	-	7:00	-	7:11	7:21	7:28	-	7:38	-	-	-
32	7:03	-	-	7:16	7:26	7:33	7:45	-	7:57	8:12	-
30S	7:02	-	-	7:17	7:27	7:35	7:49	-	8:02	-	✱8:15
36	-	7:12	7:19	-	7:32	7:39	7:51	-	8:03	8:18	-
32	7:12	-	-	7:25	7:35	7:42	7:54	-	8:06	8:21	-
32	7:21	-	-	7:34	7:44	7:51	8:03	-	8:15	8:30	-
36	-	7:24	7:32	-	7:48	7:55	8:09	-	8:22	8:37	-
34	-	7:32	-	7:41	7:51	7:58	-	8:11	-	-	-
32	7:28	-	-	7:43	7:53	8:00	8:14	-	8:27	8:42	-
30N	-	7:34	7:42	-	7:58	8:06	8:20	-	8:33	-	✱8:46
32	7:38	-	-	7:53	8:03	8:10	8:24	-	8:37	8:52	-
32	7:48	-	-	8:03	8:13	8:20	8:34	-	8:47	9:02	-
36	-	7:50	7:58	-	8:14	8:21	8:35	-	8:48	9:03	-
34	-	7:59	-	8:08	8:18	8:25	-	8:38	-	-	-
32	7:58	-	-	8:13	8:23	8:30	8:44	-	8:57	9:12	-
36	-	8:04	8:12	-	8:28	8:35	8:49	-	9:02	9:17	-
30S	8:04	-	-	8:19	8:29	8:37	8:51	-	9:04	-	✱9:17
32	8:15	-	-	8:30	8:40	8:47	9:01	-	9:14	9:29	-
36	-	8:17	8:25	-	8:41	8:48	9:02	-	9:15	9:30	-
34	-	8:22	-	8:31	8:41	8:48	-	9:01	-	-	-
36	-	8:24	8:32	-	8:48	8:55	9:09	-	9:22	9:37	-
32	8:24	-	-	8:39	8:49	8:56	9:10	-	9:23	9:38	-
30N	-	8:36	8:43	-	8:59	9:06	9:21	-	9:34	-	✱9:45
32	8:38	-	-	8:53	9:03	9:10	9:24	-	9:37	9:52	-
34	-	8:57	-	9:06	9:16	9:23	-	9:36	-	-	-
32	8:52	-	-	9:07	9:17	9:24	9:38	-	9:51	10:06	-
36	-	9:04	9:11	-	9:24	9:31	9:46	-	9:59	10:14	-
30S	9:11	-	-	9:24	9:32	9:39	9:54	-	10:07	-	✱10:18
34	-	9:22	-	9:30	9:38	9:45	-	9:58	-	-	-
36	-	9:26	9:33	-	9:46	9:53	10:08	-	10:21	10:36	-
32	9:31	-	-	9:44	9:52	9:59	10:14	-	10:27	10:42	-
30N	-	9:36	9:43	-	9:59	10:06	10:21	-	10:34	-	✱10:45

✱ — *Routes 30N and 30S continue to Friendship Heights station. Please consult the 30N, 30S timetable for more details.*

32,34,36

Pennsylvania Avenue Line - Weekday

Westbound To Archives station and Potomac Park

Monday thru Friday - Lunes a viernes

Route Number	Southern Ave Metro	Naylor Road Metro	Erie & 31st Sts. SE (Hillcrest)	Naylor & Good Hope Rds. SE	Pennsylvania & Minnesota Aves. SE (L'Enfant Square)	Pennsylvania Ave. & 8th St. SE (Eastern Market) Metro	Pennsylvania Ave. & 7th St. NW (Archives) Metro	10th St. & Pennsylvania Ave. NW (ARCHIVES)	I & 17th Sts. NW (Farragut Square)	Virginia Ave. & E St. NW (POTOMAC PARK)	M & 31st Sts. NW (Georgetown)
AM Service — Servicio matutino											
34	-	9:47	-	9:55	10:03	10:10	-	10:23	-	-	-
32	9:51	-	-	10:04	10:12	10:19	10:34	-	10:47	11:02	-
36	-	9:59	10:06	-	10:19	10:26	10:41	-	10:54	11:09	-
30S	10:11	-	-	10:24	10:32	10:39	10:54	-	11:07	-	✱11:18
36	-	10:19	10:26	-	10:39	10:46	11:01	-	11:14	11:29	-
34	-	10:29	-	10:37	10:45	10:52	-	11:05	-	-	-
32	10:31	-	-	10:44	10:52	10:59	11:14	-	11:27	11:42	-
30N	-	10:36	10:43	-	10:59	11:06	11:21	-	11:34	-	✱11:45
32	10:51	-	-	11:04	11:12	11:19	11:34	-	11:47	12:02	-
36	-	10:59	11:06	-	11:19	11:26	11:41	-	11:54	12:09	-
34	-	11:11	-	11:19	11:27	11:34	-	11:47	-	-	-
30S	11:13	-	-	11:26	11:34	11:41	11:56	-	12:09	-	✱12:20
36	-	11:19	11:26	-	11:39	11:46	12:01	-	12:14	12:29	-
32	11:33	-	-	11:46	11:54	12:01	12:16	-	12:29	12:44	-
30N	-	11:38	11:45	-	12:01	12:08	12:23	-	12:36	-	✱12:47
34	-	11:53	-	12:01	12:09	12:16	-	12:29	-	-	-
32	11:55	-	-	12:08	12:16	12:23	12:38	-	12:51	1:06	-
PM Service — Servicio vespertino											
36	-	12:01	12:08	-	12:21	12:28	12:43	-	12:56	1:11	-
30S	12:15	-	-	12:28	12:36	12:43	12:58	-	1:11	-	✱1:22
36	-	12:23	12:30	-	12:43	12:50	1:05	-	1:18	1:33	-
34	-	12:35	-	12:43	12:51	12:58	-	1:11	-	-	-
32	12:35	-	-	12:48	12:56	1:03	1:18	-	1:31	1:46	-
30N	-	12:42	12:49	-	1:05	1:12	1:27	-	1:40	-	✱1:51
32	12:55	-	-	1:08	1:16	1:23	1:38	-	1:51	2:06	-
36	-	1:05	1:12	-	1:25	1:32	1:47	-	2:00	2:15	-
34	-	1:17	-	1:25	1:33	1:40	-	1:53	-	-	-
30S	1:15	-	-	1:28	1:36	1:43	1:58	-	2:11	-	✱2:22
36	-	1:25	1:32	-	1:45	1:52	2:07	-	2:20	2:35	-
32	1:35	-	-	1:48	1:56	2:03	2:18	-	2:31	2:46	-
30N	-	1:45	1:52	-	2:05	2:12	2:28	-	2:41	-	✱2:53
34	-	1:59	-	2:07	2:15	2:22	-	2:35	-	-	-
32	1:55	-	-	2:08	2:16	2:23	2:38	-	2:51	3:06	-
36	-	2:05	2:12	-	2:25	2:32	2:47	-	3:00	3:15	-
30S	2:15	-	-	2:28	2:36	2:43	2:59	-	3:12	-	✱3:24
36	-	2:24	2:31	-	2:45	2:52	3:08	-	3:21	3:35	-
32	2:34	-	-	2:48	2:56	3:03	3:19	-	3:32	3:46	-
34	-	2:39	-	2:49	2:57	3:04	-	3:17	-	-	-
30N	-	2:47	2:54	-	3:07	3:14	3:30	-	3:43	-	✱3:55
32	2:54	-	-	3:08	3:16	3:23	3:39	-	3:52	4:06	-
36	-	3:06	3:13	-	3:27	3:34	3:50	-	4:03	4:17	-
34	-	3:18	-	3:28	3:36	3:43	-	3:56	-	-	-
30S	3:17	-	-	3:30	3:38	3:45	4:01	-	4:14	-	✱4:26
36	-	3:24	3:31	-	3:45	3:52	4:08	-	4:21	4:35	-
32	3:34	-	-	3:48	3:56	4:03	4:19	-	4:32	4:46	-
30N	-	3:49	3:56	-	4:07	4:13	4:30	-	4:43	-	✱4:55
34	-	3:51	-	4:01	4:09	4:16	-	4:29	-	-	-
32	3:54	-	-	4:08	4:16	4:23	4:39	-	4:52	5:06	-
34	-	4:09	-	4:20	4:28	4:34	-	4:48	-	-	-
36	-	4:10	4:18	-	4:33	4:39	4:56	-	5:09	5:22	-
30S	4:15	-	-	4:30	4:38	4:44	5:01	-	5:14	-	✱5:26
34	-	4:29	-	4:40	4:48	4:54	-	5:08	-	-	-
36	-	4:28	4:36	-	4:51	4:57	5:14	-	5:27	5:40	-
32	4:36	-	-	4:52	5:00	5:06	5:23	-	5:36	5:49	-
34	-	4:48	-	4:59	5:07	5:13	-	5:27	-	-	-
30N	-	4:53	5:00	-	5:11	5:17	5:34	-	5:47	-	✱5:59
32	4:56	-	-	5:12	5:20	5:26	5:43	-	5:56	6:09	-
34	-	5:23	-	5:32	5:40	5:46	-	5:58	-	-	-

✱ — *Routes 30N and 30S continue to Friendship Heights station. Please consult the 30N, 30S timetable for more details.*

32,34,36

Pennsylvania Avenue Line - Weekday

Westbound To Archives station and Potomac Park

Monday thru Friday - Lunes a viernes

Route Number	Southern Ave Metro	Naylor Road Metro	Erie & 31st Sts. SE (Hillcrest)	Naylor & Good Hope Rds. SE	Pennsylvania & Minnesota Aves. SE (L'Enfant Square)	Pennsylvania Ave. & 8th St. SE (Eastern Market) Metro	Pennsylvania Ave. & 7th St. NW (Archives) Metro	10th St. & Pennsylvania Ave. NW (ARCHIVES)	I & 17th Sts. NW (Farragut Square)	Virginia Ave. & E St. NW (POTOMAC PARK)	M & 31st Sts. NW (Georgetown)
PM Service — Servicio vespertino											
36	-	5:10	5:18	-	5:33	5:39	5:56	-	6:09	6:22	-
30S	5:16	-	-	5:30	5:38	5:44	5:57	-	6:07	-	✱6:19
32	5:40	-	-	5:54	6:02	6:08	6:21	-	6:31	6:44	-
30N	-	5:46	5:54	-	6:05	6:11	6:24	-	6:34	-	✱6:46
34	-	5:55	-	6:04	6:12	6:18	-	6:30	-	-	-
36	-	6:12	6:19	-	6:32	6:38	6:51	-	7:01	7:14	-
30S	6:16	-	-	6:30	6:38	6:44	6:57	-	7:07	-	✱7:19
32	6:31	-	-	6:45	6:53	6:59	7:12	-	7:22	7:35	-
34	-	6:39	-	6:48	6:56	7:02	-	7:14	-	-	-
30N	-	6:46	6:54	-	7:05	7:11	7:24	-	7:34	-	✱7:46
36	-	6:57	7:04	-	7:17	7:23	7:36	-	7:46	7:59	-
30S	7:17	-	-	7:29	7:35	7:41	7:52	-	8:01	-	✱8:10
34	-	7:20	-	7:29	7:37	7:43	-	7:55	-	-	-
32	7:29	-	-	7:43	7:51	7:57	8:10	-	8:20	8:33	-
30N	-	7:47	7:54	-	8:02	8:08	8:19	-	8:28	-	✱8:37
34	-	8:03	-	8:11	8:17	8:23	-	8:33	-	-	-
30S	8:04	-	-	8:16	8:22	8:28	8:39	-	8:48	-	✱8:57
36	-	8:12	8:19	-	8:27	8:33	8:44	-	8:53	9:05	-
32	8:32	-	-	8:44	8:50	8:56	9:07	-	9:16	9:28	-
30N	-	8:37	8:44	-	8:52	8:58	9:09	-	9:18	-	✱9:27
34	-	8:43	-	8:51	8:57	9:03	-	9:13	-	-	-
30S	9:04	-	-	9:16	9:22	9:28	9:39	-	9:48	-	✱9:57
36	-	9:07	9:14	-	9:22	9:28	9:39	-	9:48	10:00	-
32	9:32	-	-	9:44	9:50	9:56	10:07	-	10:16	10:28	-
30N	-	9:37	9:44	-	9:52	9:58	10:09	-	10:18	-	✱10:27
30S	10:00	-	-	10:12	10:18	10:24	10:35	-	10:44	-	✱10:53
36	-	10:03	10:10	-	10:18	10:24	10:35	-	10:44	10:56	-
30N	-	10:30	10:36	-	10:44	10:49	10:57	-	11:05	-	✱11:12
32	10:28	-	-	10:40	10:46	10:52	11:03	-	11:12	11:24	-
30S	11:00	-	-	11:12	11:17	11:22	11:30	-	11:38	-	✱11:45
30N	-	11:30	11:36	-	11:44	11:49	11:57	-	12:05	-	✱12:12
After Midnight Service — Servicio después de la medianoche											
30S	12:00	-	-	12:09	12:14	12:18	12:26	-	12:33	-	✱12:40
30N	-	12:30	12:36	-	12:44	12:48	12:56	-	1:03	-	✱1:10
30S	1:00	-	-	1:09	1:14	1:18	1:26	-	1:33	-	✱1:40
30N	-	1:30	1:36	-	1:44	1:48	1:56	-	2:03	-	✱2:10
30S	2:00	-	-	2:09	2:14	2:18	2:26	-	2:33	-	✱2:40
30N	-	2:30	2:36	-	2:44	2:48	2:56	-	3:03	-	✱3:10

✱ — *Routes 30N and 30S continue to Friendship Heights station. Please consult the 30N, 30S timetable for more details.*

32,34,36

Pennsylvania Avenue Line - Weekday

Eastbound To Naylor Road and Southern Avenue stations

Monday thru Friday - Lunes a viernes

Route Number	M St. & Wisconsin Ave. NW (Georgetown)	Virginia Ave. & E St. NW (Potomac Park)	H St. & Madison Pl. NW (Lafayette Square)	10th St. & Pennsylvania Ave. NW (Archives)	Pennsylvania Ave. & 7th St. NW (Archives)	Pennsylvania Ave. & 8th St. SE (Eastern Market)	Pennsylvania & Minnesota Aves. SE (L'Enfant Square)	Naylor Rd. & Alabama Ave. SE	Erie & 31st Sts. SE (Hillcrest)	NAYLOR ROAD	SOUTHERN AVE
AM Service — Servicio matutino											
30N	✱4:41	-	4:49	-	4:56	5:06	5:11	-	5:17	5:24	-
32	-	-	-	-	-	5:12	5:17	5:22	-	-	5:31
30S	✱5:09	-	5:17	-	5:24	5:34	5:39	5:44	-	-	5:53
36	-	5:17	5:23	-	5:30	5:40	5:45	-	5:51	5:58	-
34	-	-	-	5:35	-	5:47	5:52	5:57	-	6:04	-
30N	✱5:41	-	5:49	-	5:56	6:06	6:11	-	6:17	6:24	-
32	-	5:47	5:53	-	6:00	6:10	6:15	6:20	-	-	6:29
34	-	-	-	6:02	-	6:14	6:19	6:24	-	6:31	-
30S	✱6:08	-	6:16	-	6:23	6:33	6:38	6:43	-	-	6:52
36	-	6:13	6:20	-	6:28	6:39	6:45	-	6:52	6:59	-
32	-	-	-	-	-	6:49	6:55	7:01	-	-	7:12
34	-	-	-	6:37	-	6:51	6:57	7:03	-	7:10	-
30N	✱6:31	-	6:40	-	6:48	6:59	7:05	-	7:12	7:19	-
32	-	6:45	6:52	-	7:00	7:11	7:17	7:23	-	-	7:34
36	-	6:58	7:05	-	7:13	7:24	7:30	-	7:37	7:44	-
34	-	-	-	7:13	-	7:27	7:33	7:39	-	7:46	-
30S	✱7:03	-	7:12	-	7:20	7:31	7:37	7:43	-	-	7:54
36	-	7:16	7:25	-	7:33	7:45	7:51	-	8:00	8:09	-
32	-	7:25	7:34	-	7:42	7:54	8:00	8:06	-	-	8:18
34	-	-	-	7:43	-	7:57	8:03	8:09	-	8:17	-
30N	✱7:37	-	7:48	-	7:56	8:08	8:14	-	8:23	8:32	-
32	-	7:45	7:54	-	8:02	8:14	8:20	8:26	-	-	8:38
36	-	7:58	8:07	-	8:15	8:27	8:33	-	8:42	8:51	-
34	-	-	-	8:18	-	8:32	8:38	8:44	-	8:52	-
30S	✱8:06	-	8:17	-	8:25	8:37	8:43	8:49	-	-	9:01
36	-	8:12	8:22	-	8:31	8:44	8:51	-	8:59	9:07	-
32	-	8:24	8:34	-	8:43	8:56	9:03	9:09	-	-	9:20
34	-	-	-	8:44	-	8:58	9:05	9:11	-	9:20	-
30N	✱8:27	-	8:40	-	8:49	9:02	9:09	-	9:17	9:25	-
32	-	8:44	8:54	-	9:03	9:16	9:23	9:29	-	-	9:40
34	-	-	-	9:06	-	9:20	9:27	9:33	-	9:42	-
36	-	8:52	9:02	-	9:11	9:24	9:31	-	9:39	9:47	-
30S	✱8:57	-	9:10	-	9:19	9:32	9:39	9:45	-	-	9:56
36	-	9:10	9:21	-	9:31	9:44	9:51	-	9:59	10:06	-
32	-	9:24	9:35	-	9:45	9:58	10:05	10:12	-	-	10:22
34	-	-	-	9:46	-	10:01	10:08	10:15	-	10:24	-
30N	✱9:27	-	9:41	-	9:51	10:04	10:11	-	10:19	10:26	-
32	-	9:44	9:55	-	10:05	10:18	10:25	10:32	-	-	10:42
36	-	9:54	10:05	-	10:15	10:28	10:35	-	10:43	10:50	-
30S	✱10:01	-	10:15	-	10:25	10:38	10:45	10:52	-	-	11:02
34	-	-	-	10:28	-	10:43	10:50	10:57	-	11:06	-
36	-	10:16	10:27	-	10:37	10:50	10:57	-	11:05	11:12	-
32	-	10:26	10:37	-	10:47	11:00	11:07	11:14	-	-	11:24
30N	✱10:32	-	10:46	-	10:56	11:09	11:16	-	11:24	11:31	-
32	-	10:46	10:57	-	11:07	11:20	11:27	11:34	-	-	11:44
34	-	-	-	11:10	-	11:25	11:32	11:39	-	11:48	-
36	-	10:56	11:07	-	11:17	11:30	11:37	-	11:45	11:52	-
30S	✱11:03	-	11:17	-	11:27	11:40	11:47	11:54	-	-	12:04
36	-	11:20	11:30	-	11:39	11:52	11:59	-	12:07	12:14	-
32	-	11:28	11:38	-	11:47	12:00	12:07	12:14	-	-	12:24
34	-	-	-	11:52	-	12:07	12:14	12:21	-	12:28	-
30N	✱11:36	-	11:50	-	11:59	12:13	12:20	-	12:28	12:35	-
32	-	11:48	11:58	-	12:07	12:20	12:27	12:34	-	-	12:44
PM Service — Servicio vespertino											
36	-	12:01	12:11	-	12:20	12:33	12:40	-	12:48	12:55	-
30S	✱12:03	-	12:17	-	12:26	12:40	12:47	12:54	-	-	1:04
34	-	-	-	12:34	-	12:49	12:56	1:03	-	1:10	-
36	-	12:21	12:31	-	12:40	12:53	1:00	-	1:08	1:15	-
32	-	12:28	12:38	-	12:47	1:00	1:07	1:14	-	-	1:24
32	-	12:48	12:58	-	1:07	1:20	1:27	1:34	-	-	1:44

✱ — *Routes 30N and 30S originate at Friendship Heights station. Please consult the 30N, 30S timetable for more details.*

32,34,36

Pennsylvania Avenue Line - Weekday

Eastbound To Naylor Road and Southern Avenue stations

Monday thru Friday - Lunes a viernes

Route Number	M St. & Wisconsin Ave. NW (Georgetown)	Virginia Ave. & E St. NW (Potomac Park)	H St. & Madison Pl. NW (Lafayette Square)	10th St. & Pennsylvania Ave. NW (Archives)	Pennsylvania Ave. & 7th St. NW (Archives)	Pennsylvania Ave. & 8th St. SE (Eastern Market)	Pennsylvania & Minnesota Aves. SE (L'Enfant Square)	Naylor Rd. & Alabama Ave. SE	Erie & 31st Sts. SE (Hillcrest)	NAYLOR ROAD	SOUTHERN AVE
PM Service — Servicio vespertino											
30N	✱12:36	-	12:50	-	12:59	1:13	1:20	-	1:28	1:35	-
34	-	-	-	1:16	-	1:31	1:38	1:45	-	1:52	-
36	-	1:01	1:11	-	1:20	1:33	1:40	-	1:48	1:55	-
30S	✱1:03	-	1:17	-	1:26	1:40	1:47	1:54	-	-	2:04
36	-	1:21	1:31	-	1:40	1:53	2:00	-	2:08	2:15	-
32	-	1:28	1:38	-	1:47	2:00	2:07	2:14	-	-	2:24
34	-	-	-	1:58	-	2:13	2:20	2:27	-	2:34	-
30N	✱1:38	-	1:52	-	2:01	2:15	2:22	-	2:30	2:37	-
32	-	1:44	1:57	-	2:08	2:22	2:29	2:36	-	-	2:47
36	-	1:57	2:10	-	2:21	2:35	2:42	-	2:51	2:58	-
30S	✱2:03	-	2:17	-	2:28	2:42	2:49	2:56	-	-	3:07
36	-	2:12	2:25	-	2:36	2:50	2:57	-	3:06	3:13	-
34	-	-	-	2:40	-	2:55	3:02	3:09	-	3:17	-
32	-	2:24	2:37	-	2:48	3:02	3:09	3:16	-	-	3:27
30N	✱2:28	-	2:42	-	2:53	3:07	3:14	-	3:23	3:30	-
32	-	2:36	2:49	-	3:00	3:14	3:21	3:28	-	-	3:39
34	-	-	-	3:03	-	3:18	3:25	3:32	-	3:40	-
36	-	2:44	2:57	-	3:08	3:22	3:29	-	3:38	3:45	-
32	-	2:48	3:01	-	3:12	3:26	3:33	3:40	-	-	3:51
30S	✱2:57	-	3:11	-	3:22	3:36	3:43	3:50	-	-	4:01
36	-	3:00	3:13	-	3:24	3:38	3:45	-	3:54	4:01	-
34	-	-	-	3:27	-	3:42	3:49	3:56	-	4:04	-
32	-	3:06	3:19	-	3:30	3:44	3:51	3:58	-	-	4:09
32	-	3:12	3:27	-	3:40	3:54	4:02	4:10	-	-	4:23
36	-	3:14	3:29	-	3:42	3:56	4:04	-	4:15	4:23	-
34	-	-	-	3:43	-	3:58	4:06	4:14	-	4:24	-
32	-	3:21	3:36	-	3:49	4:03	4:11	4:19	-	-	4:32
30N	✱3:27	-	3:41	-	3:52	4:06	4:13	-	4:22	4:29	-
32	-	3:30	3:45	-	3:58	4:12	4:20	4:28	-	-	4:41
34	-	-	-	4:02	-	4:17	4:25	4:33	-	4:43	-
32	-	3:39	3:54	-	4:07	4:21	4:29	4:37	-	-	4:50
36	-	3:42	3:57	-	4:10	4:24	4:32	-	4:43	4:51	-
30S	✱3:49	-	4:04	-	4:17	4:31	4:39	4:47	-	-	5:00
34	-	-	-	4:19	-	4:34	4:42	4:50	-	5:00	-
36	-	3:56	4:11	-	4:24	4:38	4:46	-	4:57	5:05	-
32	-	4:03	4:18	-	4:31	4:45	4:53	5:01	-	-	5:14
34	-	-	-	4:35	-	4:50	4:58	5:06	-	5:16	-
36	-	4:12	4:27	-	4:40	4:54	5:02	-	5:13	5:21	-
32	-	4:15	4:31	-	4:46	5:00	5:08	5:17	-	-	5:31
30N	✱4:25	-	4:40	-	4:53	5:07	5:15	-	5:27	5:36	-
34	-	-	-	4:54	-	5:10	5:18	5:27	-	5:38	-
32	-	4:27	4:43	-	4:58	5:12	5:20	5:29	-	-	5:43
36	-	4:37	4:53	-	5:08	5:22	5:30	-	5:42	5:51	-
32	-	4:40	4:56	-	5:11	5:25	5:33	5:42	-	-	5:56
34	-	-	-	5:14	-	5:30	5:38	5:47	-	5:58	-
30S	✱4:54	-	5:10	-	5:23	5:37	5:49	5:58	-	-	6:10
36	-	4:52	5:08	-	5:23	5:37	5:45	-	5:57	6:06	-
34	-	-	-	5:33	-	5:48	5:56	6:03	-	6:13	-
36	-	5:10	5:25	-	5:39	5:52	6:00	-	6:12	6:21	-
32	-	5:13	5:28	-	5:42	5:55	6:03	6:10	-	-	6:23
30N	✱5:24	-	5:40	-	5:53	6:07	6:19	-	6:31	6:40	-
32	-	5:33	5:48	-	6:02	6:15	6:23	6:30	-	-	6:43
34	-	-	-	6:07	-	6:22	6:30	6:37	-	6:47	-
36	-	5:45	6:00	-	6:14	6:27	6:35	-	6:47	6:56	-
30S	✱5:52	-	6:10	-	6:25	6:38	6:47	6:54	-	-	7:08
36	-	6:05	6:20	-	6:34	6:47	6:55	-	7:07	7:16	-
34	-	-	-	6:35	-	6:50	6:58	7:05	-	7:15	-
32	-	6:16	6:31	-	6:45	6:58	7:06	7:13	-	-	7:26
30N	✱6:22	-	6:40	-	6:55	7:08	7:17	-	7:28	7:36	-
32	-	6:37	6:51	-	7:02	7:15	7:23	7:30	-	-	7:40

✱ — *Routes 30N and 30S originate at Friendship Heights station. Please consult the 30N, 30S timetable for more details.*

32,34,36

Pennsylvania Avenue Line - Weekday

Eastbound To Naylor Road and Southern Avenue stations

Monday thru Friday - Lunes a viernes

Route Number	M St. & Wisconsin Ave. NW (Georgetown)	Virginia Ave. & E St. NW (Potomac Park)	H St. & Madison Pl. NW (Lafayette Square)	10th St. & Pennsylvania Ave. NW (Archives)	Pennsylvania Ave. & 7th St. NW (Archives)	Pennsylvania Ave. & 8th St. SE (Eastern Market)	Pennsylvania & Minnesota Aves. SE (L'Enfant Square)	Naylor Rd. & Alabama Ave. SE	Erie & 31st Sts. SE (Hillcrest)	NAYLOR ROAD	SOUTHERN AVE
PM Service — Servicio vespertino											
30S	✱6:44	-	7:02	-	7:17	7:30	7:39	7:46	-	-	8:00
34	-	-	-	7:20	-	7:34	7:42	7:49	-	7:56	-
36	-	6:57	7:11	-	7:22	7:35	7:43	-	7:51	7:59	-
32	-	7:20	7:32	-	7:41	7:52	7:59	8:06	-	-	8:16
30N	✱7:21	-	7:36	-	7:47	8:00	8:08	-	8:16	8:24	-
32	-	7:31	7:43	-	7:52	8:03	8:10	8:17	-	-	8:27
34	-	-	-	8:00	-	8:12	8:19	8:26	-	8:33	-
30S	✱7:55	-	8:07	-	8:16	8:27	8:34	8:41	-	-	8:51
36	-	7:58	8:10	-	8:19	8:30	8:37	-	8:45	8:52	-
34	-	-	-	8:39	-	8:51	8:58	9:05	-	9:12	-
32	-	8:25	8:37	-	8:46	8:57	9:04	9:11	-	-	9:21
30N	✱8:25	-	8:37	-	8:46	8:57	9:04	-	9:12	9:19	-
36	-	8:55	9:07	-	9:16	9:27	9:34	-	9:42	9:49	-
30S	✱8:55	-	9:07	-	9:16	9:27	9:34	9:41	-	-	9:51
34	-	-	-	9:19	-	9:31	9:38	9:45	-	9:52	-
30N	✱9:25	-	9:37	-	9:46	9:57	10:04	-	10:12	10:19	-
32	-	9:33	9:43	-	9:52	10:02	10:08	10:14	-	-	10:23
30S	✱10:03	-	10:13	-	10:22	10:32	10:38	10:44	-	-	10:53
36	-	10:06	10:16	-	10:25	10:35	10:41	-	10:49	10:56	-
30N	✱10:33	-	10:43	-	10:52	11:02	11:08	-	11:16	11:23	-
32	-	10:33	10:43	-	10:52	11:02	11:08	11:14	-	-	11:23
30S	✱11:03	-	11:13	-	11:22	11:32	11:38	11:44	-	-	11:53
36	-	11:03	11:13	-	11:22	11:32	11:38	-	11:46	11:53	-
32	-	11:29	11:39	-	11:48	11:58	12:04	12:10	-	-	12:19
30N	✱11:33	-	11:43	-	11:52	12:02	12:08	-	12:16	12:23	-
30S	✱11:55	-	12:05	-	12:14	12:24	12:30	12:36	-	-	12:45
After Midnight Service — Servicio después de la medianoche											
30N	✱12:36	-	12:44	-	12:51	12:59	1:04	-	1:11	1:18	-
30S	✱1:06	-	1:14	-	1:21	1:29	1:34	1:39	-	-	1:47
30N	✱1:36	-	1:44	-	1:51	1:59	2:04	-	2:11	2:18	-
30S	✱2:06	-	2:14	-	2:21	2:29	2:34	2:39	-	-	2:47
30N	✱2:36	-	2:44	-	2:51	2:59	3:04	-	3:11	3:18	-
30S	✱3:06	-	3:14	-	3:21	3:29	3:34	3:39	-	-	3:47

✱ — *Routes 30N and 30S originate at Friendship Heights station. Please consult the 30N, 30S timetable for more details.*

How to use this timetable

- Use the map to find the stops closest to where you will get on and off the bus.
- Select the schedule (Weekday, Saturday, Sunday) for when you will travel. Along the top of the schedule, find the stop at or nearest the point where you will get on the bus. Follow that column down to the time you want to leave.
- Use the same method to find the times the bus is scheduled to arrive at the stop where you will get off the bus.
- If the bus stop is not listed, use the time shown for the bus stop before it as the time to wait at the stop.
- The end-of-the-line or last stop is listed in ALL CAPS on the schedule.

Cómo Usar este Horario

- Use este mapa para localizar las paradas más cercanas a donde se subirá y bajará del autobús.
- Seleccione el horario (Entre semana, sábado, domingo) de cuando viajará. A lo largo de la parte superior del horario, localice la parada o el punto más cercano a la parada en la que se subirá al autobús. Siga esa columna hacia abajo hasta la hora en la que desee salir.
- Utilice el mismo método para localizar las horas en que el autobús está programado para llegar a la parada en donde desea bajarse del autobús.
- Si la parada del autobús no está listada use la hora que se muestra en la parada anterior como la hora de espera en la parada.
- El final de la ruta o la última parada del autobús aparece en letras MAYÚSCULAS en el horario.

English-Español Effective 12-30-18

32,36

Saturday & Sunday Only
Pennsylvania Avenue Line

metrobus

Serves these locations-
Brinda servicio a estas ubicaciones

- Southern Ave station (32)
- Naylor Road station (36)
- Naylor and Good Hope Roads, SE (32)
- Hillcrest (36)
- L'Enfant Square
- Potomac Ave station
- Eastern Market station
- Capitol Hill
- The National Mall
- Archives station
- Federal Triangle
- Foggy Bottom-GWU station (32,36)
- Potomac Park/State Department (32,36)

www.wmata.com
Information Anytime 202-637-7000 TTY 202-962-2033

Washington Metropolitan Area Transit Authority

A District of Columbia, Maryland and Virginia Transit Partnership

32,36 Weekend
Pennsylvania Avenue Line

For route and schedule information
Call 202-637-7000
www.wmata.com

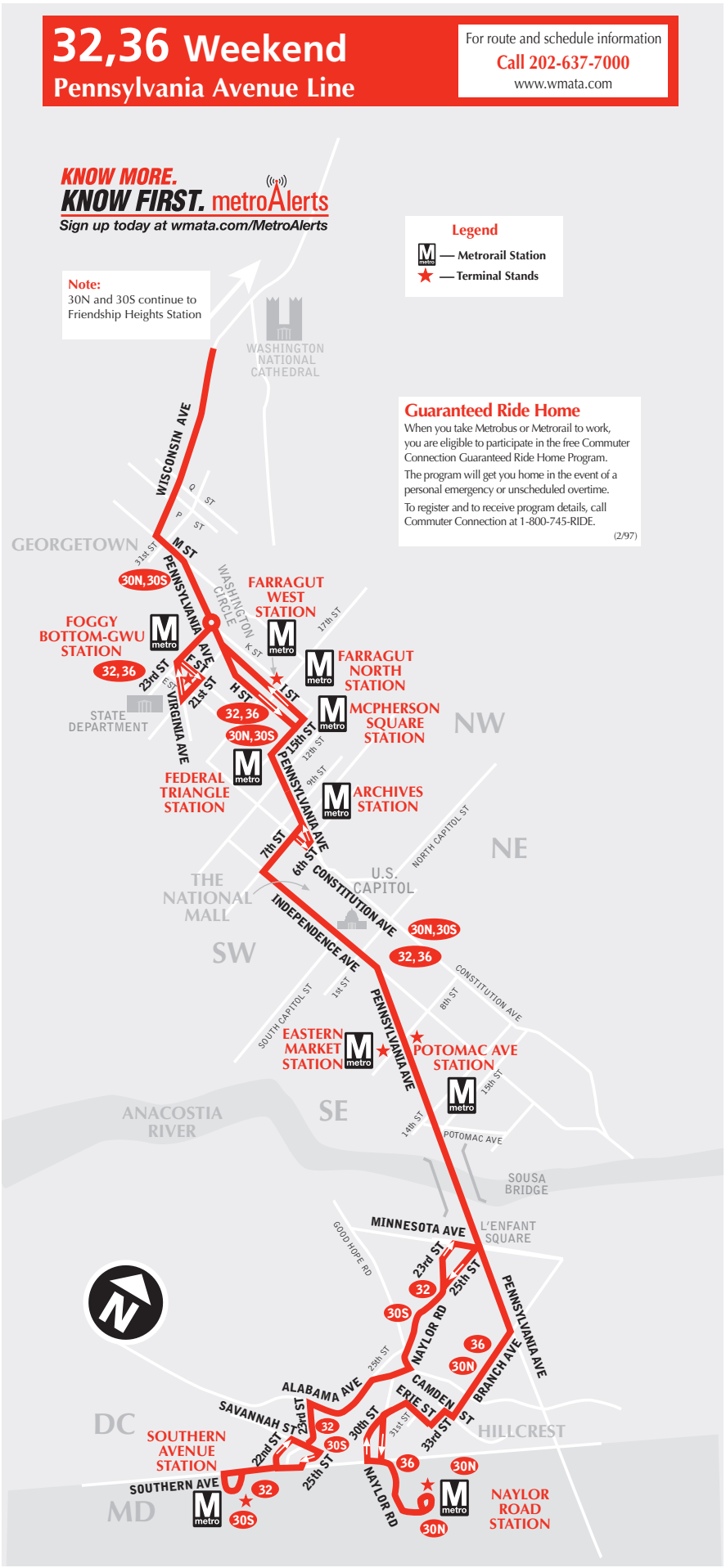

32,36

Pennsylvania Avenue Line - Weekend

Westbound To Foggy Bottom-GWU station

Saturday — En sábados

Route Number	Southern Ave Metro	Naylor Road Metro	Erie & 31st Sts. SE (Hillcrest)	Naylor & Good Hope Rds. SE	Pennsylvania & Minnesota Aves. SE (L'Enfant Square)	Pennsylvania Ave. & 8th St. SE (Eastern Market) Metro	Pennsylvania Ave. & 7th St. NW (Archives) Metro	I & 17th Sts. NW (Farragut Square)	Virginia Ave. & E St. NW (POTOMAC PARK)	M & 31st Sts. NW (Georgetown)
AM Service — Servicio matutino										
30S	4:10	-	-	4:20	4:25	4:30	4:39	4:47	-	✱4:55
30N	-	4:41	4:47	-	4:55	5:00	5:09	5:17	-	✱5:25
32	4:50	-	-	5:00	5:05	5:10	5:19	5:27	5:35	-
30S	5:10	-	-	5:20	5:25	5:30	5:39	5:47	-	✱5:55
36	-	5:21	5:27	-	5:35	5:40	5:49	5:57	6:05	-
30N	-	5:41	5:47	-	5:55	6:00	6:09	6:17	-	✱6:25
32	5:48	-	-	5:58	6:04	6:10	6:20	6:28	6:37	-
30S	6:08	-	-	6:18	6:24	6:30	6:40	6:48	-	✱6:56
36	-	6:18	6:24	-	6:34	6:40	6:50	6:58	7:07	-
30N	-	6:39	6:45	-	6:55	7:01	7:11	7:19	-	✱7:27
32	6:49	-	-	6:59	7:05	7:11	7:21	7:29	7:38	-
30S	7:09	-	-	7:19	7:25	7:31	7:41	7:49	-	✱7:57
36	-	7:19	7:25	-	7:35	7:41	7:51	7:59	8:08	-
32	7:29	-	-	7:39	7:45	7:51	8:01	8:09	8:18	-
30N	-	7:39	7:45	-	7:55	8:01	8:11	8:19	-	✱8:27
32	7:51	-	-	8:01	8:07	8:13	8:23	8:31	8:40	-
36	-	7:59	8:06	-	8:17	8:23	8:35	8:43	8:52	-
30S	8:11	-	-	8:21	8:27	8:33	8:45	8:53	-	✱9:02
36	-	8:19	8:26	-	8:37	8:43	8:55	9:03	9:12	-
32	8:31	-	-	8:41	8:47	8:53	9:05	9:13	9:22	-
30N	-	8:39	8:46	-	8:57	9:03	9:15	9:23	-	✱9:32
32	8:51	-	-	9:01	9:07	9:13	9:25	9:33	9:42	-
36	-	8:59	9:06	-	9:17	9:23	9:35	9:43	9:52	-
30S	9:11	-	-	9:21	9:27	9:33	9:45	9:53	-	✱10:02
36	-	9:18	9:25	-	9:36	9:43	9:56	10:06	10:16	-
32	9:29	-	-	9:41	9:48	9:55	10:08	10:18	10:28	-
30N	-	9:38	9:45	-	9:56	10:03	10:16	10:26	-	✱10:36
32	9:49	-	-	10:01	10:08	10:15	10:28	10:38	10:48	-
36	-	10:00	10:07	-	10:18	10:25	10:38	10:48	10:58	-
30S	10:09	-	-	10:21	10:28	10:35	10:48	10:58	-	✱11:08
36	-	10:20	10:27	-	10:38	10:45	10:58	11:08	11:18	-
32	10:29	-	-	10:41	10:48	10:55	11:08	11:18	11:28	-
30N	-	10:38	10:45	-	10:56	11:03	11:16	11:26	-	✱11:36
32	10:49	-	-	11:01	11:08	11:15	11:28	11:38	11:48	-
36	-	11:00	11:07	-	11:18	11:25	11:38	11:48	11:58	-
30S	11:09	-	-	11:21	11:28	11:35	11:48	11:58	-	✱12:08
36	-	11:20	11:27	-	11:38	11:45	12:00	12:10	12:21	-
32	11:31	-	-	11:43	11:51	11:58	12:13	12:23	12:34	-
30N	-	11:38	11:45	-	11:56	12:03	12:18	12:28	-	✱12:38
32	11:48	-	-	12:00	12:08	12:15	12:30	12:40	12:51	-
PM Service — Servicio vespertino										
36	-	12:00	12:07	-	12:18	12:25	12:40	12:50	1:01	-
30S	12:08	-	-	12:20	12:28	12:35	12:50	1:00	-	✱1:10
36	-	12:20	12:27	-	12:38	12:45	1:00	1:10	1:21	-
32	12:28	-	-	12:40	12:48	12:55	1:10	1:20	1:31	-
30N	-	12:38	12:45	-	12:56	1:03	1:18	1:28	-	✱1:38
32	12:48	-	-	1:00	1:08	1:15	1:30	1:40	1:51	-
36	-	1:00	1:07	-	1:18	1:25	1:40	1:50	2:01	-
30S	1:06	-	-	1:20	1:29	1:35	1:50	2:01	-	✱2:12
36	-	1:23	1:29	-	1:39	1:45	2:00	2:11	2:22	-
32	1:26	-	-	1:40	1:49	1:55	2:10	2:21	2:32	-
30N	-	1:41	1:47	-	1:57	2:03	2:18	2:29	-	✱2:40
32	1:46	-	-	2:00	2:09	2:15	2:30	2:41	2:52	-
36	-	2:03	2:09	-	2:19	2:25	2:40	2:51	3:02	-
30S	2:06	-	-	2:20	2:29	2:35	2:50	3:01	-	✱3:12
36	-	2:23	2:29	-	2:39	2:45	3:00	3:11	3:22	-
32	2:26	-	-	2:40	2:49	2:55	3:10	3:21	3:32	-
30N	-	2:41	2:47	-	2:57	3:03	3:18	3:29	-	✱3:40
32	2:46	-	-	3:00	3:09	3:15	3:30	3:41	3:52	-

● — *Buses sign FOGGY BOTTOM STATION.*

✱ — *Routes 30N and 30S continue to Friendship Heights station. Please consult the 30N, 30S timetable for more details.*

32,36

Pennsylvania Avenue Line - Weekend

Westbound To Foggy Bottom-GWU station

Saturday — En sábados

Route Number	Southern Ave Metro	Naylor Road Metro	Erie & 31st Sts. SE (Hillcrest)	Naylor & Good Hope Rds. SE	Pennsylvania & Minnesota Aves. SE (L'Enfant Square)	Pennsylvania Ave. & 8th St. SE (Eastern Market) Metro	Pennsylvania Ave. & 7th St. NW (Archives) Metro	I & 17th Sts. NW (Farragut Square)	Virginia Ave. & E St. NW (POTOMAC PARK)	M & 31st Sts. NW (Georgetown)
PM Service — Servicio vespertino										
36	-	3:03	3:09	-	3:19	3:25	3:40	3:51	4:02	-
30S	3:06	-	-	3:20	3:29	3:35	3:50	4:01	-	✱4:12
36	-	3:23	3:29	-	3:39	3:45	4:00	4:11	4:22	-
32	3:26	-	-	3:40	3:49	3:55	4:10	4:21	4:32	-
30N	-	3:41	3:47	-	3:57	4:03	4:18	4:29	-	✱4:40
32	3:50	-	-	4:02	4:09	4:15	4:29	4:40	4:51	-
36	-	4:04	4:10	-	4:19	4:25	4:39	4:50	5:01	-
30S	4:10	-	-	4:22	4:29	4:35	4:49	5:00	-	✱5:11
36	-	4:24	4:30	-	4:39	4:45	4:59	5:10	5:21	-
32	4:30	-	-	4:42	4:49	4:55	5:09	5:20	5:31	-
30N	-	4:44	4:50	-	4:59	5:05	5:19	5:30	-	✱5:41
32	4:50	-	-	5:02	5:09	5:15	5:29	5:40	5:51	-
36	-	5:04	5:10	-	5:19	5:25	5:39	5:50	6:01	-
30S	5:10	-	-	5:22	5:29	5:35	5:49	6:00	-	✱6:11
36	-	5:16	5:22	-	5:31	5:37	5:51	6:02	6:13	-
32	5:30	-	-	5:42	5:49	5:55	6:09	6:20	6:31	-
30N	-	5:44	5:50	-	5:59	6:05	6:19	6:30	-	✱6:41
32	5:47	-	-	5:59	6:06	6:12	6:26	6:37	6:48	-
36	-	5:59	6:05	-	6:14	6:20	6:34	6:45	6:56	-
30S	6:08	-	-	6:20	6:26	6:32	6:44	6:53	-	✱7:03
36	-	6:20	6:26	-	6:35	6:41	6:53	7:02	7:12	-
32	6:28	-	-	6:40	6:46	6:52	7:04	7:13	7:23	-
30N	-	6:40	6:46	-	6:55	7:01	7:13	7:22	-	✱7:32
32	6:48	-	-	7:00	7:06	7:12	7:24	7:33	7:43	-
36	-	7:01	7:07	-	7:16	7:22	7:34	7:43	7:53	-
30S	7:09	-	-	7:20	7:26	7:32	7:43	7:52	-	✱8:02
36	-	7:22	7:28	-	7:36	7:42	7:53	8:02	8:12	-
32	7:29	-	-	7:40	7:46	7:52	8:03	8:12	8:22	-
30N	-	7:41	7:47	-	7:55	8:01	8:12	8:21	-	✱8:31
32	7:49	-	-	8:00	8:06	8:12	8:23	8:32	8:42	-
30S	8:09	-	-	8:20	8:26	8:32	8:43	8:52	-	✱9:02
36	-	8:22	8:28	-	8:36	8:42	8:53	9:02	9:12	-
30N	-	8:41	8:47	-	8:55	9:01	9:12	9:21	-	✱9:31
32	8:49	-	-	9:00	9:06	9:12	9:23	9:32	9:42	-
30S	9:09	-	-	9:20	9:26	9:32	9:43	9:52	-	✱10:02
36	-	9:22	9:28	-	9:36	9:42	9:53	10:02	10:12	-
30N	-	9:36	9:42	-	9:50	9:56	10:07	10:16	-	✱10:26
32	9:50	-	-	10:01	10:07	10:13	10:24	10:33	10:43	-
30S	10:06	-	-	10:17	10:23	10:29	10:40	10:49	-	✱10:59
36	-	10:19	10:25	-	10:33	10:39	10:50	10:59	11:09	-
30N	-	10:41	10:47	-	10:54	10:59	11:10	11:19	-	✱11:28
32	10:49	-	-	11:00	11:06	11:11	11:22	11:31	11:39	-
30S	11:11	-	-	11:22	11:28	11:33	11:44	11:53	-	✱12:02
36	-	11:21	11:27	-	11:34	11:39	11:50	11:59	12:07	-
30N	-	11:45	11:51	-	11:58	12:03	12:14	12:23	-	✱12:32
32	11:48	-	-	11:58	12:04	12:09	12:18	12:26	12:34	-
After Midnight Service — Servicio después de la medianoche										
30S	12:16	-	-	12:26	12:32	12:37	12:46	12:54	-	✱1:01
30N	-	12:47	12:53	-	1:00	1:05	1:14	1:22	-	✱1:29
30S	1:13	-	-	1:23	1:29	1:34	1:43	1:51	-	✱1:58
30N	-	1:47	1:53	-	2:00	2:05	2:14	2:22	-	✱2:29
30S	2:20	-	-	2:30	2:38	2:41	2:50	2:58	-	✱3:05
30N	-	2:50	2:56	-	3:05	3:08	3:17	3:25	-	✱3:32

● — *Buses sign FOGGY BOTTOM STATION.*

✱ — *Routes 30N and 30S continue to Friendship Heights station. Please consult the 30N, 30S timetable for more details.*

32,36

Pennsylvania Avenue Line - Weekend

Westbound To Potomac Park

Saturday Supplemental — Sábados suplementario

Route Number	Southern Ave Metro	Naylor & Good Hope Rds. SE	Pennsylvania & Minnesota Aves. SE (L'Enfant Square)	Pennsylvania Ave. & 8th St. SE (Eastern Market) Metro	Pennsylvania Ave. & 7th St. NW (Archives) Metro	I & 17th Sts. NW (Farragut Square)	Virginia Ave. & E St. NW (POTOMAC PARK)
AM Service — Servicio matutino							
32	6:00	6:09	6:14	6:20	6:29	6:38	6:46
32	6:29	6:39	6:44	6:50	6:59	7:08	7:16
32	6:59	7:09	7:14	7:20	7:29	7:38	7:46
32	7:39	7:49	7:54	8:00	8:09	8:18	8:26
32	8:17	8:28	8:33	8:40	8:50	9:00	9:09

On four Federal holidays, Columbus Day, Veterans' Day, Martin L. King Day, and Presidents' Day, Metrobus will run on a Saturday supplemental schedule. On these holidays, the supplemental trips will operate in addition to the regular Saturday trips.

32,36

Pennsylvania Avenue Line - Weekend

Eastbound To Southern Avenue/Naylor Road stations

Saturday — En sábados

Route Number	M St. & Wisconsin Ave. NW (George-town)	Virginia Ave. & E St. NW (Potomac Park)	H St. & Madison Pl. NW (Lafay-ette Square)	Pennsyl-vania Ave. & 7th St. NW (Archives)	Pennsyl-vania Ave. & 8th St. SE (Eastern Market)	Pennsyl-vania & Minnesota Aves. SE (L'Enfant Square)	Naylor Rd. & Alabama Ave. SE	Erie & 31st Sts. SE (Hillcrest)	NAYLOR ROAD	SOUTH-ERN AVE
AM Service — Servicio matutino										
30N	✱4:47	-	4:54	5:02	5:09	5:14	-	5:20	5:26	-
32	-	5:00	5:07	5:15	5:22	5:27	5:32	-	-	5:40
36	-	5:29	5:36	5:44	5:51	5:56	-	6:02	6:08	-
30S	✱5:17	-	5:24	5:32	5:39	5:44	5:49	-	-	5:57
30N	✱5:49	-	5:56	6:04	6:11	6:16	-	6:22	6:28	-
32	-	5:56	6:04	6:12	6:21	6:26	6:31	-	-	6:39
30S	✱6:15	-	6:24	6:32	6:41	6:46	6:51	-	-	6:59
36	-	6:26	6:34	6:42	6:51	6:56	-	7:02	7:08	-
30N	✱6:45	-	6:54	7:02	7:11	7:16	-	7:22	7:28	-
32	-	6:53	7:01	7:10	7:21	7:27	7:34	-	-	7:43
30S	✱7:08	-	7:17	7:26	7:37	7:43	7:50	-	-	7:59
36	-	7:22	7:30	7:39	7:50	7:56	-	8:04	8:11	-
30N	✱7:41	-	7:50	7:59	8:10	8:16	-	8:24	8:31	-
32	-	7:52	8:00	8:09	8:20	8:26	8:33	-	-	8:42
30S	✱8:06	-	8:15	8:24	8:35	8:41	8:48	-	-	8:57
36	-	8:22	8:30	8:39	8:50	8:56	-	9:04	9:11	-
32	-	8:32	8:40	8:49	9:00	9:06	9:13	-	-	9:22
30N	✱8:36	-	8:45	8:54	9:05	9:11	-	9:19	9:26	-
32	-	8:52	9:00	9:09	9:20	9:26	9:33	-	-	9:42
36	-	9:02	9:10	9:19	9:30	9:36	-	9:44	9:51	-
30S	✱9:06	-	9:15	9:24	9:35	9:41	9:48	-	-	9:57
36	-	9:22	9:30	9:39	9:50	9:56	-	10:04	10:11	-
32	-	9:30	9:38	9:47	10:00	10:06	10:13	-	-	10:23
30N	✱9:34	-	9:43	9:52	10:05	10:11	-	10:19	10:26	-
32	-	9:50	9:58	10:07	10:20	10:26	10:33	-	-	10:43
36	-	10:00	10:08	10:17	10:30	10:36	-	10:44	10:51	-
30S	✱10:04	-	10:13	10:22	10:35	10:41	10:48	-	-	10:58
36	-	10:22	10:30	10:39	10:52	10:58	-	11:06	11:13	-
32	-	10:32	10:40	10:49	11:02	11:08	11:15	-	-	11:25
30N	✱10:36	-	10:45	10:54	11:07	11:13	-	11:21	11:28	-
32	-	10:42	10:51	11:01	11:15	11:22	11:29	-	-	11:40
36	-	10:52	11:01	11:11	11:25	11:32	-	11:40	11:47	-
30S	✱11:00	-	11:11	11:21	11:35	11:42	11:49	-	-	12:00
36	-	11:12	11:21	11:31	11:45	11:52	-	12:00	12:07	-
32	-	11:22	11:31	11:41	11:55	12:02	12:09	-	-	12:20
30N	✱11:32	-	11:43	11:53	12:07	12:14	-	12:22	12:29	-
32	-	11:42	11:51	12:01	12:15	12:22	12:29	-	-	12:40
36	-	11:52	12:01	12:11	12:25	12:32	-	12:40	12:47	-
PM Service — Servicio vespertino										
30S	✱12:00	-	12:11	12:21	12:35	12:42	12:49	-	-	1:00
36	-	12:12	12:21	12:31	12:45	12:52	-	1:00	1:07	-
32	-	12:22	12:31	12:41	12:55	1:02	1:09	-	-	1:20
30N	✱12:32	-	12:43	12:53	1:07	1:14	-	1:22	1:29	-
32	-	12:42	12:51	1:01	1:15	1:22	1:29	-	-	1:40
36	-	12:52	1:01	1:11	1:25	1:32	-	1:40	1:47	-
30S	✱1:00	-	1:11	1:21	1:35	1:42	1:49	-	-	2:00
36	-	1:09	1:19	1:31	1:45	1:52	-	2:00	2:08	-
32	-	1:19	1:29	1:41	1:55	2:02	2:09	-	-	2:20
30N	✱1:29	-	1:41	1:53	2:07	2:14	-	2:22	2:30	-
32	-	1:39	1:49	2:01	2:15	2:22	2:29	-	-	2:40
36	-	1:49	1:59	2:11	2:25	2:32	-	2:40	2:48	-
30S	✱1:57	-	2:09	2:21	2:35	2:42	2:49	-	-	3:00
36	-	2:09	2:19	2:31	2:45	2:52	-	3:00	3:08	-
32	-	2:19	2:29	2:41	2:55	3:02	3:09	-	-	3:20
30N	✱2:29	-	2:41	2:53	3:07	3:14	-	3:22	3:30	-
32	-	2:39	2:49	3:01	3:15	3:22	3:29	-	-	3:40
36	-	2:49	2:59	3:11	3:25	3:32	-	3:40	3:48	-

✱ — *Routes 30N and 30S originate at Friendship Heights station. Please consult the 30N, 30S timetable for more details.*

32,36

Pennsylvania Avenue Line - Weekend

Eastbound To Southern Avenue/Naylor Road stations

Saturday — En sábados

Route Number	M St. & Wisconsin Ave. NW (George-town)	Virginia Ave. & E St. NW (Potomac Park)	H St. & Madison Pl. NW (Lafay-ette Square)	Pennsyl-vania Ave. & 7th St. NW (Archives)	Pennsyl-vania Ave. & 8th St. SE (Eastern Market)	Pennsyl-vania & Minnesota Aves. SE (L'Enfant Square)	Naylor Rd. & Alabama Ave. SE	Erie & 31st Sts. SE (Hillcrest)	NAYLOR ROAD	SOUTH-ERN AVE
PM Service — Servicio vespertino										
30S	✱2:57	-	3:09	3:21	3:35	3:42	3:49	-	-	4:00
36	-	3:09	3:19	3:31	3:45	3:52	-	4:00	4:07	-
32	-	3:19	3:29	3:41	3:55	4:02	4:09	-	-	4:19
30N	✱3:29	-	3:41	3:53	4:07	4:14	-	4:22	4:29	-
32	-	3:39	3:49	4:01	4:15	4:22	4:29	-	-	4:39
36	-	3:49	3:59	4:11	4:25	4:32	-	4:40	4:47	-
30S	✱3:57	-	4:09	4:21	4:35	4:42	4:49	-	-	4:59
36	-	4:09	4:19	4:31	4:45	4:52	-	5:00	5:07	-
32	-	4:19	4:29	4:41	4:55	5:02	5:09	-	-	5:19
30N	✱4:29	-	4:41	4:53	5:07	5:14	-	5:22	5:29	-
32	-	4:39	4:49	5:01	5:15	5:22	5:29	-	-	5:39
36	-	4:49	4:59	5:11	5:25	5:32	-	5:40	5:47	-
30S	✱4:57	-	5:09	5:21	5:35	5:42	5:49	-	-	5:59
36	-	5:09	5:19	5:31	5:45	5:52	-	6:00	6:07	-
32	-	5:19	5:29	5:41	5:55	6:02	6:09	-	-	6:19
30N	✱5:29	-	5:41	5:53	6:07	6:14	-	6:22	6:29	-
32	-	5:39	5:49	6:01	6:15	6:22	6:29	-	-	6:39
36	-	5:49	5:59	6:11	6:25	6:32	-	6:40	6:47	-
30S	✱5:57	-	6:09	6:21	6:35	6:42	6:49	-	-	6:59
36	-	6:11	6:21	6:33	6:47	6:54	-	7:02	7:09	-
32	-	6:21	6:31	6:43	6:57	7:04	7:11	-	-	7:21
30N	✱6:29	-	6:41	6:53	7:07	7:14	-	7:22	7:29	-
32	-	6:47	6:56	7:06	7:17	7:24	7:31	-	-	7:41
36	-	7:02	7:11	7:21	7:32	7:39	-	7:47	7:54	-
30S	✱7:04	-	7:16	7:26	7:37	7:44	7:51	-	-	8:01
36	-	7:18	7:27	7:37	7:48	7:55	-	8:03	8:10	-
32	-	7:29	7:38	7:48	7:59	8:06	8:13	-	-	8:23
30N	✱7:34	-	7:46	7:56	8:07	8:14	-	8:22	8:29	-
32	-	7:49	7:58	8:08	8:19	8:26	8:33	-	-	8:43
36	-	7:59	8:08	8:18	8:29	8:36	-	8:44	8:51	-
30S	✱8:04	-	8:16	8:26	8:37	8:44	8:51	-	-	9:01
36	-	8:18	8:27	8:37	8:48	8:55	-	9:03	9:10	-
32	-	8:28	8:37	8:47	8:58	9:05	9:12	-	-	9:22
30N	✱8:31	-	8:43	8:53	9:04	9:11	-	9:19	9:26	-
32	-	8:50	8:59	9:09	9:20	9:27	9:34	-	-	9:44
30S	✱9:06	-	9:18	9:28	9:39	9:46	9:53	-	-	10:03
36	-	9:20	9:29	9:39	9:50	9:57	-	10:05	10:12	-
30N	✱9:38	-	9:50	10:00	10:11	10:18	-	10:26	10:33	-
32	-	9:56	10:03	10:11	10:20	10:27	10:33	-	-	10:43
30S	✱10:14	-	10:26	10:34	10:43	10:50	10:56	-	-	11:06
36	-	10:26	10:33	10:41	10:50	10:57	-	11:05	11:10	-
30N	✱10:46	-	10:58	11:06	11:15	11:22	-	11:30	11:35	-
32	-	10:55	11:02	11:10	11:19	11:26	11:32	-	-	11:42
30S	✱11:20	-	11:30	11:38	11:47	11:54	11:59	-	-	12:09
36	-	11:26	11:33	11:41	11:50	11:57	-	12:04	12:09	-
30N	✱11:52	-	12:02	12:10	12:19	12:26	-	12:33	12:38	-
32	-	11:56	12:03	12:11	12:20	12:27	12:32	-	-	12:42
After Midnight Service — Servicio después de la medianoche										
30S	✱12:21	-	12:31	12:39	12:48	12:55	1:00	-	-	1:10
30N	✱12:55	-	1:05	1:13	1:22	1:29	-	1:36	1:41	-
30S	✱1:27	-	1:35	1:43	1:52	1:59	2:04	-	-	2:13
30N	✱2:01	-	2:09	2:17	2:26	2:33	-	2:39	2:44	-
30S	✱2:23	-	2:31	2:39	2:48	2:55	3:00	-	-	3:09
30N	✱2:54	-	3:02	3:10	3:19	3:23	-	3:32	3:37	-
30S	✱3:19	-	3:27	3:35	3:44	3:48	3:56	-	-	4:05

✱ — *Routes 30N and 30S originate at Friendship Heights station. Please consult the 30N, 30S timetable for more details.*

32,36

Pennsylvania Avenue Line - Weekend

Eastbound To Southern Avenue station

Saturday Supplemental — Sábados suplementario

Route Number	Virginia Ave. & E St. NW (Potomac Park)	H St. & Madison Pl. NW (Lafayette Square)	Pennsylvania Ave. & 7th St. NW (Archives)	Pennsylvania Ave. & 8th St. SE (Eastern Market)	Pennsylvania & Minnesota Aves. SE (L'Enfant Square)	Naylor Rd. & Alabama Ave. SE	SOUTHERN AVE
PM Service — Servicio vespertino							
32	3:07	3:17	3:28	3:40	3:47	3:53	4:05
32	3:57	4:07	4:18	4:30	4:37	4:43	4:55
32	4:32	4:42	4:53	5:05	5:12	5:18	5:30
32	5:07	5:17	5:28	5:40	5:47	5:53	6:05
32	5:47	5:57	6:08	6:20	6:27	6:33	6:45

On four Federal holidays, Columbus Day, Veterans' Day, Martin L. King Day, and Presidents' Day, Metrobus will run on a Saturday supplemental schedule. On these holidays, the supplemental trips will operate in addition to the regular Saturday trips.

32,36

Pennsylvania Avenue Line - Weekend

Westbound To Potomac Park

Sunday — En domingo

Route Number	Southern Ave Metro	Naylor Road Metro	Erie & 31st Sts. SE (Hillcrest)	Naylor & Good Hope Rds. SE	Pennsylvania & Minnesota Aves. SE (L'Enfant Square)	Pennsylvania Ave. & 8th St. SE (Eastern Market) Metro	Pennsylvania Ave. & 7th St. NW (Archives) Metro	I & 17th Sts. NW (Farragut Square)	Virginia Ave. & E St. NW (POTOMAC PARK)	M & 31st Sts. NW (George-town)
AM Service — Servicio matutino										
30S	4:10	-	-	4:20	4:25	4:30	4:39	4:47	-	✱4:55
30N	-	4:42	4:48	-	4:55	5:00	5:09	5:17	-	✱5:25
32	4:50	-	-	5:00	5:05	5:10	5:19	5:27	5:34	-
30S	5:10	-	-	5:20	5:25	5:30	5:39	5:47	-	✱5:55
36	-	5:22	5:28	-	5:35	5:40	5:49	5:57	6:04	-
30N	-	5:42	5:48	-	5:56	6:01	6:10	6:18	-	✱6:27
32	5:50	-	-	6:00	6:05	6:10	6:19	6:27	6:34	-
30S	6:11	-	-	6:21	6:26	6:31	6:40	6:48	-	✱6:57
36	-	6:22	6:28	-	6:36	6:41	6:50	6:58	7:07	-
30N	-	6:42	6:48	-	6:56	7:01	7:10	7:18	-	✱7:27
32	6:50	-	-	7:00	7:06	7:11	7:20	7:28	7:37	-
30S	7:11	-	-	7:21	7:26	7:31	7:40	7:48	-	✱7:57
36	-	7:22	7:28	-	7:36	7:41	7:50	7:58	8:07	-
30N	-	7:42	7:48	-	7:56	8:01	8:10	8:18	-	✱8:27
32	7:50	-	-	8:00	8:06	8:11	8:20	8:28	8:37	-
30S	8:11	-	-	8:22	8:28	8:34	8:46	8:56	-	✱9:05
36	-	8:25	8:31	-	8:39	8:44	8:53	9:01	9:10	-
30N	-	8:44	8:50	-	8:58	9:04	9:16	9:26	-	✱9:35
32	8:50	-	-	9:01	9:07	9:13	9:25	9:35	9:44	-
30S	9:11	-	-	9:22	9:28	9:34	9:46	9:56	-	✱10:05
36	-	9:24	9:30	-	9:38	9:44	9:56	10:06	10:15	-
30N	-	9:44	9:50	-	9:58	10:04	10:16	10:26	-	✱10:35
32	9:51	-	-	10:02	10:08	10:14	10:26	10:36	10:45	-
30S	10:11	-	-	10:22	10:28	10:34	10:46	10:56	-	✱11:05
36	-	10:18	10:24	-	10:32	10:38	10:50	11:00	11:09	-
32	10:31	-	-	10:42	10:48	10:54	11:06	11:16	11:25	-
30N	-	10:44	10:50	-	10:58	11:04	11:16	11:26	-	✱11:35
32	10:51	-	-	11:02	11:08	11:14	11:26	11:36	11:45	-
36	-	11:04	11:10	-	11:18	11:24	11:36	11:46	11:55	-
30S	11:10	-	-	11:22	11:28	11:34	11:46	11:56	-	✱12:05
36	-	11:23	11:29	-	11:38	11:44	11:56	12:06	12:15	-
32	11:30	-	-	11:42	11:48	11:54	12:06	12:16	12:25	-
30N	-	11:43	11:49	-	11:58	12:04	12:16	12:26	-	✱12:35
32	11:52	-	-	12:04	12:10	12:16	12:28	12:38	12:47	-
PM Service — Servicio vespertino										
36	-	12:07	12:13	-	12:22	12:28	12:40	12:50	12:59	-
30S	12:13	-	-	12:26	12:33	12:40	12:53	1:03	-	✱1:13
36	-	12:28	12:34	-	12:43	12:50	1:03	1:13	1:22	-
32	12:33	-	-	12:46	12:53	1:00	1:13	1:23	1:32	-
30N	-	12:48	12:54	-	1:03	1:10	1:23	1:33	-	✱1:43
32	12:53	-	-	1:06	1:13	1:20	1:33	1:43	1:52	-
36	-	1:08	1:14	-	1:23	1:30	1:43	1:53	2:02	-
30S	1:13	-	-	1:26	1:33	1:40	1:53	2:03	-	✱2:13
36	-	1:24	1:30	-	1:39	1:46	1:59	2:09	2:18	-
32	1:33	-	-	1:46	1:53	2:00	2:13	2:23	2:32	-
30N	-	1:48	1:54	-	2:03	2:10	2:23	2:33	-	✱2:43
32	1:53	-	-	2:06	2:13	2:20	2:33	2:43	2:52	-
36	-	2:08	2:14	-	2:23	2:30	2:43	2:53	3:02	-
30S	2:13	-	-	2:26	2:33	2:40	2:53	3:03	-	✱3:13

✱ — *Routes 30N and 30S continue to Friendship Heights station. Please consult the 30N, 30S timetable for more details.*

32,36

Pennsylvania Avenue Line - Weekend

Westbound To Foggy Bottom-GWU station

Sunday — En domingo

Route Number	Southern Ave Metro	Naylor Road Metro	Erie & 31st Sts. SE (Hillcrest)	Naylor & Good Hope Rds. SE	Pennsylvania & Minnesota Aves. SE (L'Enfant Square)	Pennsylvania Ave. & 8th St. SE (Eastern Market) Metro	Pennsylvania Ave. & 7th St. NW (Archives) Metro	I & 17th Sts. NW (Farragut Square)	Virginia Ave. & E St. NW (POTOMAC PARK)	M & 31st Sts. NW (Georgetown)
PM Service — Servicio vespertino										
36	-	2:28	2:34	-	2:43	2:50	3:03	3:13	3:22	-
32	2:33	-	-	2:46	2:53	3:00	3:13	3:23	3:32	-
30N	-	2:48	2:54	-	3:03	3:10	3:23	3:33	-	✱3:43
32	2:53	-	-	3:06	3:13	3:20	3:33	3:43	3:52	-
36	-	3:08	3:14	-	3:23	3:30	3:43	3:53	4:02	-
30S	3:13	-	-	3:26	3:33	3:40	3:53	4:03	-	✱4:13
36	-	3:28	3:34	-	3:43	3:50	4:03	4:13	4:22	-
32	3:33	-	-	3:46	3:53	4:00	4:13	4:23	4:32	-
30N	-	3:47	3:54	-	4:03	4:10	4:23	4:33	-	✱4:43
32	3:55	-	-	4:06	4:13	4:20	4:33	4:43	4:52	-
36	-	4:07	4:14	-	4:23	4:30	4:43	4:53	5:02	-
30S	4:15	-	-	4:26	4:33	4:40	4:53	5:03	-	✱5:13
36	-	4:27	4:34	-	4:43	4:50	5:03	5:13	5:22	-
32	4:35	-	-	4:46	4:53	5:00	5:13	5:23	5:32	-
30N	-	4:47	4:54	-	5:03	5:10	5:23	5:33	-	✱5:43
32	4:55	-	-	5:06	5:13	5:20	5:33	5:43	5:52	-
30S	5:15	-	-	5:26	5:33	5:40	5:53	6:03	-	✱6:13
36	-	5:24	5:31	-	5:40	5:47	6:00	6:10	6:19	-
30N	-	5:47	5:54	-	6:03	6:10	6:23	6:33	-	✱6:43
32	5:47	-	-	5:58	6:05	6:12	6:25	6:35	6:44	-
30S	6:16	-	-	6:27	6:34	6:40	6:51	7:00	-	✱7:09
36	-	6:21	6:27	-	6:36	6:42	6:53	7:02	7:10	-
30N	-	6:49	6:55	-	7:04	7:10	7:21	7:30	-	✱7:39
32	6:48	-	-	6:59	7:06	7:12	7:23	7:32	7:40	-
30S	7:16	-	-	7:27	7:34	7:40	7:51	8:00	-	✱8:09
36	-	7:21	7:27	-	7:36	7:42	7:53	8:02	8:10	-
30N	-	7:49	7:55	-	8:04	8:10	8:21	8:30	-	✱8:39
32	7:48	-	-	7:59	8:06	8:12	8:23	8:32	8:40	-
30S	8:16	-	-	8:27	8:34	8:40	8:51	9:00	-	✱9:09
36	-	8:21	8:27	-	8:36	8:42	8:53	9:02	9:10	-
30N	-	8:50	8:56	-	9:04	9:10	9:21	9:29	-	✱9:38
32	8:48	-	-	8:59	9:06	9:12	9:23	9:32	9:40	-
30S	9:17	-	-	9:28	9:34	9:40	9:51	9:59	-	✱10:08
36	-	9:22	9:28	-	9:36	9:42	9:53	10:01	10:09	-
30N	-	9:50	9:56	-	10:04	10:10	10:21	10:29	-	✱10:38
32	9:49	-	-	10:00	10:06	10:12	10:23	10:31	10:39	-
30S	10:16	-	-	10:26	10:31	10:36	10:45	10:53	-	✱11:01
36	-	10:18	10:24	-	10:32	10:38	10:49	10:57	11:05	-
30N	-	10:48	10:54	-	11:01	11:06	11:15	11:23	-	✱11:31
32	10:48	-	-	10:58	11:03	11:08	11:17	11:25	11:33	-
30S	11:16	-	-	11:26	11:31	11:36	11:45	11:53	-	✱12:01
36	-	11:20	11:26	-	11:33	11:38	11:47	11:55	12:03	-
30N	-	11:40	11:46	-	11:53	11:58	12:07	12:15	-	✱12:23
32	11:48	-	-	11:58	12:03	12:08	12:17	12:25	12:33	-
After Midnight Service — Servicio después de la medianoche										
30S	12:10	-	-	12:19	12:23	12:28	12:36	12:44	-	✱12:50
30N	-	12:42	12:46	-	12:53	12:58	1:06	1:14	-	✱1:20
30S	1:10	-	-	1:19	1:23	1:28	1:36	1:44	-	✱1:50
30N	-	1:42	1:46	-	1:53	1:58	2:06	2:14	-	✱2:20
30S	2:10	-	-	2:19	2:25	2:28	2:36	2:44	-	✱2:50

✱ — *Routes 30N and 30S continue to Friendship Heights station. Please consult the 30N, 30S timetable for more details.*

32,36

Pennsylvania Avenue Line - Weekend

Eastbound To Southern Avenue/Naylor Road stations

Sunday — En domingo

Route Number	M St. & Wisconsin Ave. NW (George-town)	Virginia Ave. & E St. NW (Potomac Park)	H St. & Madison Pl. NW (Lafay-ette Square)	Pennsyl-vania Ave. & 7th St. NW (Archives)	Pennsyl-vania Ave. & 8th St. SE (Eastern Market)	Pennsyl-vania & Minnesota Aves. SE (L'Enfant Square)	Naylor Rd. & Alabama Ave. SE	Erie & 31st Sts. SE (Hillcrest)	NAYLOR ROAD	SOUTH-ERN AVE
AM Service — Servicio matutino										
30N	✱4:47	-	4:55	5:04	5:09	5:18	-	5:24	5:30	-
30S	✱5:17	-	5:25	5:34	5:39	5:48	5:53	-	-	6:00
30N	✱5:47	-	5:55	6:04	6:09	6:18	-	6:24	6:30	-
32	-	5:55	6:02	6:11	6:20	6:25	6:30	-	-	6:37
30S	✱6:17	-	6:25	6:34	6:39	6:48	6:53	-	-	7:00
36	-	6:23	6:30	6:39	6:48	6:53	-	6:59	7:05	-
30N	✱6:47	-	6:55	7:04	7:09	7:18	-	7:24	7:30	-
32	-	6:51	6:58	7:07	7:16	7:21	7:26	-	-	7:33
30S	✱7:14	-	7:22	7:31	7:36	7:46	7:51	-	-	7:59
36	-	7:21	7:28	7:37	7:46	7:52	-	7:58	8:05	-
30N	✱7:44	-	7:52	8:01	8:06	8:16	-	8:22	8:29	-
32	-	7:51	7:58	8:07	8:16	8:22	8:27	-	-	8:35
30S	✱8:14	-	8:22	8:31	8:36	8:46	8:51	-	-	8:59
36	-	8:21	8:28	8:37	8:46	8:52	-	8:58	9:05	-
30N	✱8:43	-	8:52	9:01	9:06	9:17	-	9:24	9:32	-
32	-	8:50	8:57	9:06	9:16	9:22	9:27	-	-	9:36
30S	✱9:13	-	9:22	9:31	9:36	9:47	9:52	-	-	10:01
36	-	9:20	9:27	9:36	9:46	9:52	-	9:59	10:07	-
30N	✱9:43	-	9:52	10:01	10:06	10:17	-	10:24	10:32	-
32	-	9:50	9:57	10:06	10:16	10:22	10:27	-	-	10:36
30S	✱10:11	-	10:22	10:31	10:36	10:47	10:53	-	-	11:02
36	-	10:21	10:30	10:39	10:49	10:55	-	11:02	11:10	-
30N	✱10:41	-	10:52	11:01	11:06	11:17	-	11:24	11:32	-
32	-	10:51	11:00	11:09	11:19	11:25	11:31	-	-	11:40
30S	✱11:11	-	11:22	11:31	11:36	11:47	11:53	-	-	12:02
36	-	11:15	11:24	11:34	11:46	11:52	-	12:00	12:08	-
30N	✱11:39	-	11:50	12:00	12:06	12:18	-	12:26	12:34	-
32	-	11:45	11:54	12:04	12:16	12:22	12:28	-	-	12:39
36	-	11:55	12:04	12:14	12:26	12:32	-	12:40	12:48	-
PM Service — Servicio vespertino										
30S	✱12:09	-	12:20	12:30	12:36	12:48	12:54	-	-	1:05
36	-	12:15	12:24	12:34	12:46	12:52	-	1:00	1:08	-
32	-	12:25	12:34	12:44	12:56	1:02	1:08	-	-	1:19
30N	✱12:39	-	12:50	1:00	1:06	1:18	-	1:26	1:34	-
32	-	12:45	12:54	1:04	1:16	1:22	1:28	-	-	1:39
36	-	12:55	1:04	1:14	1:26	1:32	-	1:40	1:48	-
30S	✱1:09	-	1:20	1:30	1:36	1:48	1:54	-	-	2:05
36	-	1:15	1:24	1:34	1:46	1:52	-	2:00	2:08	-
32	-	1:28	1:37	1:47	1:59	2:05	2:11	-	-	2:22
30N	✱1:37	-	1:49	2:00	2:06	2:20	-	2:28	2:36	-
32	-	1:44	1:53	2:04	2:16	2:24	2:31	-	-	2:42
36	-	1:54	2:03	2:14	2:26	2:34	-	2:42	2:50	-
30S	✱2:07	-	2:19	2:30	2:36	2:50	2:57	-	-	3:08
36	-	2:14	2:23	2:34	2:46	2:54	-	3:02	3:10	-
32	-	2:24	2:33	2:44	2:56	3:04	3:11	-	-	3:22
30N	✱2:37	-	2:49	3:00	3:06	3:20	-	3:28	3:36	-
32	-	2:44	2:53	3:04	3:16	3:24	3:31	-	-	3:42
36	-	2:58	3:07	3:18	3:30	3:38	-	3:46	3:54	-
30S	✱3:07	-	3:19	3:30	3:36	3:50	3:57	-	-	4:08
36	-	3:14	3:23	3:34	3:46	3:54	-	4:02	4:10	-
32	-	3:28	3:37	3:48	4:00	4:08	4:15	-	-	4:26
30N	✱3:37	-	3:49	4:00	4:06	4:20	-	4:28	4:36	-
32	-	3:44	3:53	4:04	4:16	4:24	4:31	-	-	4:42
36	-	3:58	4:07	4:18	4:30	4:38	-	4:46	4:54	-
30S	✱4:07	-	4:19	4:30	4:36	4:50	4:57	-	-	5:08
36	-	4:17	4:26	4:35	4:46	4:53	-	5:00	5:07	-

✱ — *Routes 30N and 30S originate at Friendship Heights station. Please consult the 30N, 30S timetable for more details.*

32,36

Pennsylvania Avenue Line - Weekend

Eastbound To Southern Avenue/Naylor Road stations

Sunday — En domingo

Route Number	M St. & Wisconsin Ave. NW (George-town)	Virginia Ave. & E St. NW (Potomac Park)	H St. & Madison Pl. NW (Lafay-ette Square)	Pennsyl-vania Ave. & 7th St. NW (Archives)	Pennsyl-vania Ave. & 8th St. SE (Eastern Market)	Pennsyl-vania & Minnesota Aves. SE (L'Enfant Square)	Naylor Rd. & Alabama Ave. SE	Erie & 31st Sts. SE (Hillcrest)	NAYLOR ROAD	SOUTH-ERN AVE
PM Service — Servicio vespertino										
32	-	4:28	4:37	4:46	4:57	5:04	5:11	-	-	5:21
30N	✱4:39	-	4:51	5:00	5:06	5:18	-	5:25	5:32	-
32	-	4:47	4:56	5:05	5:16	5:23	5:30	-	-	5:40
36	-	4:58	5:07	5:16	5:27	5:34	-	5:41	5:48	-
30S	✱5:09	-	5:21	5:30	5:36	5:48	5:55	-	-	6:05
36	-	5:17	5:26	5:35	5:46	5:53	-	6:00	6:07	-
32	-	5:28	5:37	5:46	5:57	6:04	6:11	-	-	6:21
30N	✱5:39	-	5:51	6:00	6:06	6:18	-	6:25	6:32	-
32	-	5:47	5:56	6:05	6:16	6:23	6:30	-	-	6:40
36	-	5:59	6:08	6:17	6:28	6:35	-	6:42	6:49	-
30S	✱6:09	-	6:21	6:30	6:36	6:48	6:55	-	-	7:05
36	-	6:25	6:34	6:43	6:54	7:01	-	7:08	7:15	-
30N	✱6:39	-	6:51	7:00	7:06	7:18	-	7:25	7:32	-
32	-	6:50	6:59	7:08	7:19	7:26	7:33	-	-	7:43
30S	✱7:11	-	7:22	7:31	7:36	7:47	7:53	-	-	8:03
36	-	7:19	7:28	7:37	7:46	7:53	-	8:00	8:06	-
30N	✱7:41	-	7:52	8:01	8:06	8:17	-	8:24	8:30	-
32	-	7:49	7:58	8:07	8:16	8:23	8:29	-	-	8:39
30S	✱8:11	-	8:22	8:31	8:36	8:47	8:53	-	-	9:03
36	-	8:19	8:28	8:37	8:46	8:53	-	9:00	9:06	-
30N	✱8:41	-	8:52	9:01	9:06	9:17	-	9:24	9:30	-
32	-	8:49	8:58	9:07	9:16	9:23	9:29	-	-	9:39
30S	✱9:11	-	9:22	9:31	9:36	9:47	9:53	-	-	10:03
36	-	9:19	9:28	9:37	9:46	9:53	-	10:00	10:06	-
30N	✱9:41	-	9:52	10:01	10:06	10:17	-	10:24	10:30	-
32	-	9:49	9:58	10:07	10:16	10:23	10:29	-	-	10:39
30S	✱10:11	-	10:22	10:31	10:36	10:47	10:53	-	-	11:03
36	-	10:19	10:28	10:37	10:46	10:53	-	11:00	11:06	-
30N	✱10:42	-	10:53	11:02	11:07	11:18	-	11:25	11:31	-
32	-	10:52	10:59	11:07	11:16	11:22	11:27	-	-	11:37
30S	✱11:15	-	11:24	11:32	11:37	11:47	11:52	-	-	12:02
36	-	11:22	11:29	11:37	11:46	11:52	-	11:59	12:05	-
30N	✱11:45	-	11:54	12:02	12:07	12:17	-	12:24	12:30	-
32	-	11:52	11:59	12:07	12:16	12:22	12:27	-	-	12:37
After Midnight Service — Servicio después de la medianoche										
30S	✱12:15	-	12:24	12:32	12:37	12:47	12:52	-	-	1:02
30N	✱12:45	-	12:54	1:02	1:07	1:17	-	1:24	1:30	-
30S	✱1:15	-	1:24	1:32	1:37	1:47	1:52	-	-	2:02
30N	✱1:49	-	1:55	2:03	2:07	2:16	-	2:23	2:29	-
30S	✱2:19	-	2:25	2:33	2:37	2:46	2:50	-	-	2:57
30N	✱2:48	-	2:54	3:02	3:06	3:15	-	3:22	3:28	-

✱ — *Routes 30N and 30S originate at Friendship Heights station. Please consult the 30N, 30S timetable for more details.*

Using this timetable

- ❑ Use the map to find the stops closest to where you will get on and off the bus.
- ❑ Select the schedule (weekday, Saturday, Sunday) for when you will travel. Along the top of the schedule, find the stop at or nearest the point where you will get on the bus. Follow that column down to the time you want to leave.
- ❑ Use the same method to find the times the bus is scheduled to arrive at the stop where you will get off the bus.
- ❑ If the bus stop is not listed, use the time shown for the bus stop before it as the time to wait at the stop.
- ❑ The end-of-the-line or last stop is listed in ALL CAPS on the schedule.

En Español

Metrobus Timetable

Horario de Metrobus

52,53,54

14th Street Line

Serves these locations-Brinda servicio a estas ubicaciones

Takoma station
Walter Reed Army Medical Center
14th St. and Colorado Ave. N.W.
Columbia Heights station
Reeves Center
McPherson Sq station
Metro Center station (54)
Archives-Navy Mem'l station (54)
Smithsonian station (52,53)
The Portals Building (53)
Bureau of Engraving (52,53)
L'Enfant Plaza station (52,54)

Schedule 6-29-03 Reprinted 6-14-04

M metro opens doors

Washington Metropolitan Area Transit Authority

A District of Columbia, Maryland and Virginia Transit Partnership

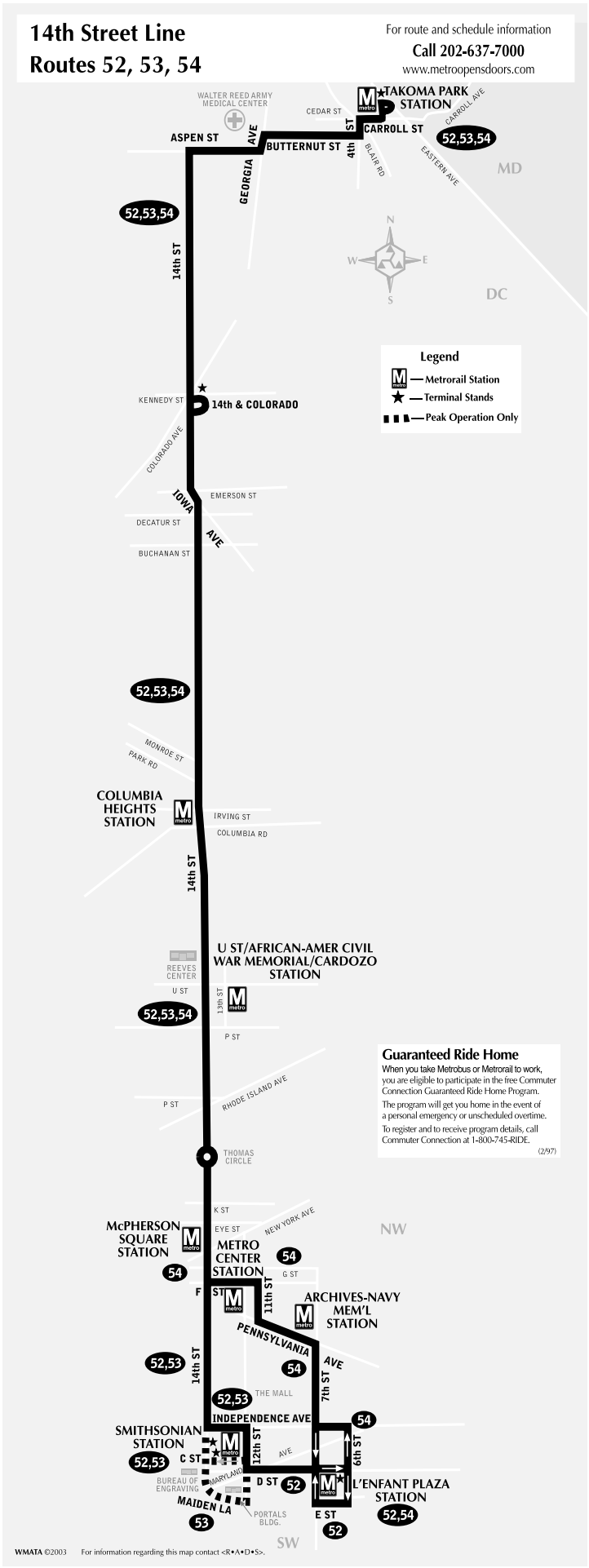
14th Street Line
Routes 52, 53, 54
For route and schedule information
Call 202-637-7000
www.metroopensdoors.com
WALTER REED ARMY MEDICAL CENTER
TAKOMA PARK STATION
CEDAR ST
CARROLL AVE
ASPEN ST
GEORGIA AVE
BUTTERNUT ST
4th ST
CARROLL ST
52,53,54
BLAIR RD
EASTERN AVE
MD
52,53,54
14th ST
N
W
E
S
DC
Legend
Metrorail Station
Terminal Stands
Peak Operation Only
KENNEDY ST
14th & COLORADO
COLORADO AVE
IOWA AVE
EMERSON ST
DECATUR ST
BUCHANAN ST
52,53,54
MONROE ST
PARK RD
COLUMBIA HEIGHTS STATION
IRVING ST
COLUMBIA RD
14th ST
REEVES CENTER
U ST/AFRICAN-AMER CIVIL WAR MEMORIAL/CARDOZO STATION
U ST
13th ST
52,53,54
P ST
Guaranteed Ride Home
When you take Metrobus or Metrorail to work, you are eligible to participate in the free Commuter Connection Guaranteed Ride Home Program.
The program will get you home in the event of a personal emergency or unscheduled overtime.
To register and to receive program details, call Commuter Connection at 1-800-745-RIDE.
(2/97)
P ST
RHODE ISLAND AVE
THOMAS CIRCLE
K ST
NEW YORK AVE
McPHERSON SQUARE STATION
EYE ST
NW
METRO CENTER STATION
54
54
G ST
F ST
11th ST
ARCHIVES-NAVY MEM'L STATION
PENNSYLVANIA AVE
52,53
14th ST
54
7th ST
52,53
THE MALL
INDEPENDENCE AVE
54
SMITHSONIAN STATION
12th ST
6th ST
52,53
C ST
AVE
MARYLAND
BUREAU OF ENGRAVING
D ST
52
L'ENFANT PLAZA STATION
MAIDEN LA
53
PORTALS BLDG.
E ST
52,54
52
SW
WMATA ©2003
For information regarding this map contact <R•A•D•S>.

52,53,54

14th Street Line

Weekday Northbound — Entre semana con dirección al Norte

Route Number	D & 7th Sts. SW (L'Enfant Plaza) Metro	Pennsylvania Ave. & 7th St. NW (Archives-Navy Mem'l) Metro	C & 14th Sts. SW (Bureau of Engraving)	Independence Ave. & 12th St. SW (Smithsonian) Metro	14th & I Sts. NW (McPherson Sq) Metro	14th & U Sts. NW (Reeves Center)	14th & Irving Sts. NW (Columbia Hts.) Metro	14th & Buchanan Sts. NW	14TH ST. & COLORADO AVE. NW	14th & Aspen Sts. NW	TAKOMA Metro
AM Service — Servicio matutino											
♿ **54/**	4:45	4:49	-	-	4:54	5:00	5:04	5:09	5:11	-	-
♿ **52**	5:01	-	-	5:05	5:10	5:16	5:20	5:25	5:27	5:31	5:37
♿ **54**	5:18	5:22	-	-	5:27	5:33	5:37	5:42	5:44	5:48	5:54
♿ **52/**	5:35	-	-	5:39	5:44	5:50	5:54	5:59	6:01	-	-
♿ **54**	5:44	5:48	-	-	5:53	5:59	6:03	6:08	6:10	6:14	6:20
♿ **52**	5:54	-	-	5:58	6:05	6:12	6:17	6:23	6:25	6:30	6:36
♿ **54**	6:07	6:11	-	-	6:18	6:25	6:30	6:36	6:38	6:43	6:49
♿ **52**	6:20	-	-	6:24	6:31	6:38	6:43	6:49	6:51	6:56	7:02
♿ **54**	6:33	6:37	-	-	6:44	6:51	6:56	7:02	7:04	7:09	7:15
♿ **52**	6:42	-	-	6:47	6:54	7:03	7:09	7:15	7:18	7:23	7:31
♿ **54**	6:55	6:59	-	-	7:06	7:15	7:21	7:27	7:30	7:35	7:43
♿ **52**	7:04	-	-	7:09	7:16	7:25	7:31	7:37	7:40	7:45	7:53
♿ **54/**	7:14	7:19	-	-	7:26	7:36	7:42	7:50	7:53	-	-
♿ **52**	7:24	-	-	7:29	7:36	7:46	7:52	8:00	8:03	8:08	8:16
♿ **54/**	7:35	7:40	-	-	7:47	7:57	8:03	8:11	8:14	-	-
♿ **52**	7:43	-	-	7:48	7:55	8:05	8:11	8:19	8:22	8:27	8:35
♿ **54/**	7:52	7:57	-	-	8:04	8:14	8:20	8:28	8:31	-	-
♿ **52/**	7:58	-	-	8:03	8:10	8:20	8:26	8:34	8:37	-	-
♿ **54**	8:06	8:11	-	-	8:18	8:28	8:34	8:42	8:45	8:50	8:58
♿ **52/**	8:13	-	-	8:18	8:25	8:35	8:41	8:49	8:52	-	-
♿ **54/**	8:21	8:26	-	-	8:33	8:43	8:49	8:57	9:00	-	-
♿ **52**	8:28	-	-	8:33	8:40	8:50	8:56	9:04	9:07	9:12	9:20
♿ **54/**	8:32	8:37	-	-	8:44	8:54	9:00	9:08	9:11	-	-
♿ **54/**	8:36	8:41	-	-	8:48	8:58	9:04	9:12	9:15	-	-
♿ **54/**	8:42	8:47	-	-	8:54	9:04	9:10	9:18	9:21	-	-
♿ **52/**	8:48	-	-	8:54	9:01	9:10	9:18	9:24	9:27	-	-
♿ **54**	8:56	9:00	-	-	9:08	9:17	9:25	9:31	9:34	9:39	9:46
♿ **52/**	9:03	-	-	9:09	9:16	9:25	9:33	9:39	9:42	-	-
♿ **54/**	9:11	9:15	-	-	9:23	9:32	9:40	9:46	9:49	-	-
♿ **52/**	9:18	-	-	9:24	9:31	9:40	9:48	9:54	9:57	-	-
♿ **54**	9:26	9:30	-	-	9:38	9:47	9:55	10:01	10:04	10:09	10:16
♿ **52/**	9:33	-	-	9:39	9:46	9:55	10:03	10:09	10:12	-	-
♿ **54/**	9:41	9:45	-	-	9:53	10:02	10:10	10:16	10:19	-	-
♿ **52/**	9:48	-	-	9:54	10:01	10:10	10:18	10:24	10:27	-	-
♿ **54**	9:56	10:00	-	-	10:08	10:17	10:25	10:31	10:34	10:39	10:46
♿ **52/**	10:03	-	-	10:09	10:16	10:25	10:33	10:39	10:42	-	-
♿ **54/**	10:11	10:15	-	-	10:23	10:32	10:40	10:46	10:49	-	-
♿ **52/**	10:18	-	-	10:24	10:31	10:40	10:48	10:54	10:57	-	-
♿ **54**	10:26	10:30	-	-	10:38	10:47	10:55	11:01	11:04	11:09	11:16
♿ **52/**	10:33	-	-	10:39	10:46	10:55	11:03	11:09	11:12	-	-
♿ **54/**	10:41	10:45	-	-	10:53	11:02	11:10	11:16	11:19	-	-
♿ **52/**	10:48	-	-	10:54	11:01	11:10	11:18	11:24	11:27	-	-
♿ **54**	10:54	10:58	-	-	11:06	11:17	11:25	11:31	11:34	11:39	11:45
♿ **52/**	11:00	-	-	11:06	11:14	11:25	11:33	11:39	11:42	-	-
♿ **54/**	11:09	11:13	-	-	11:21	11:32	11:40	11:46	11:49	-	-
♿ **52/**	11:15	-	-	11:21	11:29	11:40	11:48	11:54	11:57	-	-
♿ **54**	11:24	11:28	-	-	11:36	11:47	11:55	12:01	12:04	12:09	12:15
♿ **52/**	11:30	-	-	11:36	11:44	11:55	12:03	12:09	12:12	-	-
♿ **54/**	11:39	11:43	-	-	11:51	12:02	12:10	12:16	12:19	-	-
♿ **52/**	11:45	-	-	11:51	11:59	12:10	12:18	12:24	12:27	-	-
♿ **54**	11:54	11:58	-	-	12:06	12:17	12:25	12:31	12:34	12:39	12:45
PM Service — Servicio vespertino											
♿ **52/**	12:00	-	-	12:06	12:14	12:25	12:33	12:39	12:42	-	-
♿ **54/**	12:09	12:13	-	-	12:21	12:32	12:40	12:46	12:49	-	-
♿ **52/**	12:15	-	-	12:21	12:29	12:40	12:48	12:54	12:57	-	-
♿ **54**	12:24	12:28	-	-	12:36	12:47	12:55	1:01	1:04	1:09	1:15
♿ **52/**	12:30	-	-	12:36	12:44	12:55	1:03	1:09	1:12	-	-
♿ **54/**	12:39	12:43	-	-	12:51	1:02	1:10	1:16	1:19	-	-
♿ **52/**	12:45	-	-	12:51	12:59	1:10	1:18	1:24	1:27	-	-
♿ **54**	12:53	12:57	-	-	1:06	1:17	1:25	1:32	1:35	1:40	1:48
♿ **52/**	1:00	-	-	1:06	1:14	1:25	1:33	1:40	1:43	-	-
♿ **54/**	1:08	1:12	-	-	1:21	1:32	1:40	1:47	1:50	-	-
♿ **52/**	1:15	-	-	1:21	1:29	1:40	1:48	1:55	1:58	-	-
♿ **54**	1:23	1:27	-	-	1:36	1:47	1:55	2:02	2:05	2:10	2:18
♿ **52/**	1:30	-	-	1:36	1:44	1:55	2:03	2:10	2:13	-	-
♿ **54/**	1:38	1:42	-	-	1:51	2:02	2:10	2:17	2:20	-	-
♿ **52/**	1:45	-	-	1:51	1:59	2:10	2:18	2:25	2:28	-	-

♿ — Trip operates with wheelchair-accessible or lift-equipped bus.
Los autobuses son accesibles a sillas de ruedas o tienen equipo elevador.

❍ — Trip operates Friday only, with wheelchair-accessible or lift-equipped bus.
Los autobuses funcionan solamente el viernes y tienen acceso a sillas de ruedas o tienen equipo elevador.

52,53,54

14th Street Line

Weekday Northbound — Entre semana con dirección al Norte

Route Number	D & 7th Sts. SW (L'Enfant Plaza)	Pennsylvania Ave. & 7th St. NW (Archives-Navy Mem'l)	C & 14th Sts. SW (Bureau of Engraving)	Independence Ave. & 12th St. SW (Smithsonian)	14th & I Sts. NW (McPherson Sq)	14th & U Sts. NW (Reeves Center)	14th & Irving Sts. NW (Columbia Hts.)	14th & Buchanan Sts. NW	14TH ST. & COLORADO AVE. NW	14th & Aspen Sts. NW	TAKOMA
PM Service — Servicio vespertino											
♿ **54**	1:53	1:57	-	-	2:06	2:17	2:25	2:32	2:35	2:40	2:48
♿ **52/**	2:00	-	-	2:06	2:14	2:25	2:33	2:40	2:43	-	-
♿ **54/**	2:08	2:12	-	-	2:21	2:32	2:40	2:47	2:50	-	-
♿ **53**	-	-	2:16	2:18	2:28	2:39	2:47	2:54	2:57	3:02	3:10
♿ **52/**	2:20	-	-	2:26	2:34	2:45	2:53	3:00	3:03	-	-
♿ **54/**	2:27	2:31	-	-	2:40	2:51	2:59	3:06	3:09	-	-
♿ **52**	2:32	-	-	2:38	2:46	2:57	3:05	3:12	3:15	3:20	3:28
♿ **53/**	-	-	2:40	2:42	2:52	3:03	3:11	3:18	3:21	-	-
♿ **54/**	2:45	2:49	-	-	2:58	3:09	3:17	3:24	3:27	-	-
♿ **52**	2:49	-	-	2:55	3:03	3:14	3:22	3:29	3:32	3:37	3:45
♿ **53/**	-	-	2:56	2:58	3:08	3:19	3:27	3:34	3:37	-	-
♿ **54/**	3:00	3:04	-	-	3:13	3:24	3:32	3:39	3:42	-	-
♿ **52**	3:03	-	-	3:09	3:17	3:28	3:36	3:43	3:46	3:51	3:59
♿ **53/**	-	-	3:10	3:12	3:22	3:33	3:41	3:48	3:51	-	-
♿ **54/**	3:13	3:17	-	-	3:26	3:37	3:45	3:52	3:55	-	-
♿ **52**	3:17	-	-	3:23	3:31	3:42	3:50	3:57	4:00	4:05	4:13
♿ **53/**	-	-	3:23	3:25	3:35	3:46	3:54	4:01	4:04	-	-
♿ **54/**	3:27	3:31	-	-	3:40	3:51	3:59	4:06	4:09	-	-
♿ **52**	3:30	-	-	3:36	3:44	3:55	4:03	4:10	4:13	4:18	4:26
♿ **53/**	-	-	3:38	3:40	3:50	4:00	4:06	4:14	4:17	-	-
♿ **54/**	3:40	3:45	-	-	3:54	4:04	4:10	4:18	4:21	-	-
♿ **52**	3:44	-	-	3:51	3:59	4:09	4:15	4:23	4:26	4:32	4:39
♿ **53/**	-	-	3:51	3:53	4:03	4:13	4:19	4:27	4:30	-	-
♿ **54/**	3:54	3:59	-	-	4:08	4:18	4:24	4:32	4:35	-	-
♿ **52**	3:57	-	-	4:04	4:12	4:22	4:28	4:36	4:39	4:45	4:52
♿ **53/**	-	-	4:05	4:07	4:17	4:27	4:33	4:41	4:44	-	-
♿ **54/**	4:07	4:12	-	-	4:21	4:31	4:37	4:45	4:48	-	-
♿ **52**	4:11	-	-	4:18	4:26	4:36	4:42	4:50	4:53	4:59	5:06
♿ **53/**	-	-	4:18	4:20	4:30	4:40	4:46	4:54	4:57	-	-
♿ **54/**	4:21	4:26	-	-	4:35	4:45	4:51	4:59	5:02	-	-
♿ **52**	4:24	-	-	4:31	4:39	4:49	4:55	5:03	5:06	5:12	5:19
♿ **53/**	-	-	4:32	4:34	4:44	4:54	5:00	5:08	5:11	-	-
♿ **54/**	4:35	4:40	-	-	4:49	4:59	5:05	5:13	5:16	-	-
♿ **52**	4:39	-	-	4:46	4:53	5:03	5:10	5:17	5:20	5:26	5:33
♿ **53/**	-	-	4:44	4:47	4:58	5:08	5:15	5:22	5:25	-	-
♿ **54/**	4:49	4:54	-	-	5:02	5:12	5:19	5:26	5:29	-	-
♿ **52**	4:53	-	-	5:00	5:07	5:17	5:24	5:31	5:34	5:40	5:47
♿ **53/**	-	-	4:57	5:00	5:11	5:21	5:28	5:35	5:38	-	-
♿ **54/**	5:03	5:08	-	-	5:16	5:26	5:33	5:40	5:43	-	-
♿ **52**	5:07	-	-	5:14	5:21	5:31	5:38	5:45	5:48	5:54	6:01
♿ **53/**	-	-	5:12	5:15	5:26	5:36	5:43	5:50	5:53	-	-
♿ **54/**	5:18	5:23	-	-	5:31	5:41	5:48	5:55	5:58	-	-
♿ **52**	5:22	-	-	5:29	5:36	5:46	5:53	6:00	6:03	6:09	6:16
♿ **53/**	-	-	5:27	5:30	5:41	5:51	5:58	6:05	6:08	-	-
♿ **54/**	5:33	5:38	-	-	5:46	5:56	6:03	6:10	6:13	-	-
♿ **52**	5:37	-	-	5:44	5:51	6:01	6:07	6:14	6:17	6:23	6:30
♿ **53/**	-	-	5:42	5:45	5:56	6:06	6:12	6:19	6:22	-	-
♿ **54/**	5:49	5:54	-	-	6:01	6:11	6:17	6:24	6:27	-	-
♿ **52**	5:52	-	-	5:59	6:06	6:16	6:22	6:29	6:32	6:38	6:45
♿ **54/**	5:59	6:04	-	-	6:11	6:21	6:27	6:34	6:37	-	-
♿ **53/**	-	-	6:02	6:05	6:16	6:26	6:32	6:39	6:42	-	-
♿ **52/**	6:07	-	-	6:14	6:21	6:31	6:37	6:44	6:47	-	-
♿ **54**	6:15	6:20	-	-	6:27	6:37	6:43	6:50	6:53	6:59	7:06
♿ **52/**	6:19	-	-	6:26	6:33	6:43	6:49	6:56	6:59	-	-
♿ **53/**	-	-	6:25	6:28	6:39	6:49	6:55	7:02	7:05	-	-
♿ **54**	6:34	6:38	-	-	6:45	6:55	7:01	7:08	7:11	7:16	7:22
♿ **52/**	6:38	-	-	6:44	6:51	7:01	7:07	7:14	7:17	-	-
♿ **54/**	6:47	6:51	-	-	6:58	7:08	7:14	7:21	7:24	-	-
♿ **52**	6:54	-	-	7:00	7:07	7:17	7:23	7:30	7:33	7:38	7:44
♿ **54/**	7:05	7:09	-	-	7:16	7:26	7:32	7:39	7:42	-	-
♿ **52/**	7:15	-	-	7:21	7:28	7:38	7:44	7:51	7:54	-	-
♿ **54**	7:25	7:29	-	-	7:36	7:46	7:52	7:59	8:02	8:07	8:13
♿ **52/**	7:34	-	-	7:40	7:47	7:57	8:03	8:10	8:13	-	-
♿ **54/**	7:45	7:49	-	-	7:56	8:06	8:12	8:19	8:22	-	-
♿ **52**	7:54	-	-	8:00	8:07	8:17	8:23	8:30	8:33	8:38	8:44
♿ **54/**	8:05	8:09	-	-	8:16	8:26	8:32	8:39	8:42	-	-
♿ **52/**	8:14	-	-	8:20	8:27	8:37	8:43	8:50	8:53	-	-
♿ **54**	8:25	8:29	-	-	8:36	8:46	8:52	8:59	9:02	9:07	9:13
♿ **52/**	8:33	-	-	8:39	8:46	8:56	9:02	9:09	9:12	-	-
♿ **54**	8:45	8:49	-	-	8:56	9:06	9:12	9:19	9:22	9:27	9:33

♿ — Trip operates with wheelchair-accessible or lift-equipped bus.
Los autobuses son accesibles a sillas de ruedas o tienen equipo elevador.

❍ — Trip operates Friday only, with wheelchair-accessible or lift-equipped bus.
Los autobuses funcionan solamente el viernes y tienen acceso a sillas de ruedas o tienen equipo elevador.

52,53,54

14th Street Line

Weekday Northbound — Entre semana con dirección al Norte

Route Number	D & 7th Sts. SW (L'Enfant Plaza) M	Pennsylvania Ave. & 7th St. NW (Archives-Navy Mem'l) M	C & 14th Sts. SW (Bureau of Engraving)	Independence Ave. & 12th St. SW (Smithsonian) M	14th & I Sts. NW (McPherson Sq) M	14th & U Sts. NW (Reeves Center)	14th & Irving Sts. NW (Columbia Hts.) M	14th & Buchanan Sts. NW	14TH ST. & COLORADO AVE. NW	14th & Aspen Sts. NW	TAKOMA M
PM Service — Servicio vespertino											
♿ **52/**	8:55	-	-	9:01	9:08	9:17	9:23	9:30	9:32	-	-
♿ **54/**	9:08	9:12	-	-	9:19	9:28	9:34	9:41	9:43	-	-
♿ **52**	9:16	-	-	9:22	9:29	9:38	9:44	9:51	9:53	9:58	10:04
♿ **54/**	9:28	9:32	-	-	9:39	9:48	9:54	10:01	10:03	-	-
♿ **52/**	9:36	-	-	9:42	9:49	9:58	10:04	10:11	10:13	-	-
♿ **54/**	9:43	9:47	-	-	9:54	10:03	10:09	10:16	10:18	-	-
♿ **52**	9:46	-	-	9:52	9:59	10:08	10:14	10:21	10:23	10:28	10:34
♿ **54/**	9:52	9:56	-	-	10:03	10:12	10:18	10:25	10:27	-	-
♿ **52/**	9:54	-	-	10:00	10:07	10:16	10:22	10:29	10:31	-	-
♿ **54/**	10:00	10:04	-	-	10:11	10:20	10:26	10:33	10:35	-	-
♿ **52/**	10:05	-	-	10:11	10:18	10:27	10:33	10:40	10:42	-	-
♿ **54**	10:15	10:19	-	-	10:26	10:35	10:41	10:48	10:50	10:55	11:01
♿ **52/**	10:27	-	-	10:33	10:40	10:49	10:55	11:02	11:04	-	-
♿ **54**	10:42	10:46	-	-	10:53	11:02	11:08	11:15	11:17	11:22	11:28
♿ **52/**	10:55	-	-	11:01	11:08	11:17	11:23	11:30	11:32	-	-
♿ **54**	11:12	11:16	-	-	11:23	11:32	11:38	11:45	11:47	11:52	11:58
♿ **52/**	11:25	-	-	11:31	11:38	11:47	11:53	12:00	12:02	-	-
♿ **54**	11:50	11:53	-	-	12:00	12:07	12:13	12:19	12:22	12:27	12:31
After Midnight Service — Servicio después de la medianoche											
♿ **52/**	12:09	-	-	12:15	12:22	12:29	12:35	12:41	12:44	-	-
♿ **54/**	12:32	12:35	-	-	12:42	12:49	12:55	1:01	1:04	-	-
♿ **52/**	12:54	-	-	12:58	1:03	1:09	1:15	1:19	1:22	-	-
♿ **54/**	1:16	1:19	-	-	1:26	1:32	1:37	1:41	1:44	-	-
♿ **52/**	1:45	-	-	1:49	1:54	2:00	2:05	2:09	2:12	-	-
♿ **54/**	2:18	2:21	-	-	2:28	2:34	2:39	2:43	2:46	-	-
❍ **54/**	3:17	3:20	-	-	3:27	3:33	3:38	3:42	3:45	-	-

♿ — Trip operates with wheelchair-accessible or lift-equipped bus.
Los autobuses son accesibles a sillas de ruedas o tienen equipo elevador.

❍ — Trip operates Friday only, with wheelchair-accessible or lift-equipped bus.
Los autobuses funcionan solamente el viernes y tienen acceso a sillas de ruedas o tienen equipo elevador.

Weekday Southbound — Entre semana con dirección al sur

Route Number	Takoma M	14th & Aspen Sts. NW	14th St. & Colorado Ave. NW	14th & Buchanan Sts. NW	14th & Irving Sts. NW (Columbia Hts.)	14th & U Sts. NW (Reeves Center)	14th & I Sts. NW (McPherson Sq) M	Independence Ave. & 12th St. SW (Smithsonian) M	C & 14th Sts. SW (BUREAU OF ENGRAVING)	14th & C Sts. SW (BUREAU OF ENGRAVING)	Pennsylvania Ave. & 7th St. NW (Archives-Navy Mem'l) M	D & 7th Sts. SW (L'ENFANT PLAZA) M
AM Service — Servicio matutino												
♿ **52**	-	-	4:11	4:13	4:20	4:25	4:32	4:37	-	-	-	4:40
♿ **54**	-	-	4:24	4:26	4:33	4:38	4:45	-	-	-	4:52	4:56
♿ **52**	-	-	4:36	4:38	4:45	4:50	4:57	5:02	-	-	-	5:05
♿ **54**	-	-	4:46	4:48	4:55	5:00	5:07	-	-	-	5:14	5:18
♿ **52**	-	-	4:56	4:58	5:05	5:10	5:17	5:22	-	-	-	5:25
♿ **54**	-	-	5:04	5:06	5:13	5:18	5:25	-	-	-	5:32	5:36
♿ **53**	-	-	5:12	5:14	5:21	5:26	5:33	5:38	-	5:42	-	-
♿ **52**	-	-	5:19	5:21	5:28	5:33	5:40	5:45	-	-	-	5:48
♿ **54**	-	-	5:26	5:28	5:35	5:40	5:47	-	-	-	5:54	5:58
♿ **53**	-	-	5:33	5:35	5:42	5:47	5:54	5:59	-	6:03	-	-
♿ **52**	-	-	5:39	5:42	5:49	5:55	6:03	6:10	-	-	-	6:14
♿ **54**	-	-	5:46	5:49	5:56	6:02	6:10	-	-	-	6:17	6:22
♿ **53**	5:42	5:47	5:52	5:55	6:02	6:08	6:16	6:23	-	6:28	-	-
♿ **52**	-	-	5:58	6:01	6:08	6:14	6:22	6:29	-	-	-	6:33
♿ **54**	-	-	6:04	6:07	6:14	6:20	6:28	-	-	-	6:35	6:40
♿ **53**	-	-	6:10	6:13	6:20	6:26	6:34	6:41	-	6:46	-	-
♿ **52**	6:05	6:10	6:15	6:18	6:25	6:31	6:39	6:46	-	-	-	6:50
♿ **54**	-	-	6:22	6:25	6:32	6:38	6:46	-	-	-	6:53	6:58
♿ **53**	-	-	6:28	6:31	6:38	6:44	6:52	6:59	-	7:04	-	-
♿ **52**	-	-	6:34	6:37	6:44	6:50	6:58	7:05	-	-	-	7:09

♿ — Trip operates with wheelchair-accessible or lift-equipped bus.
Los autobuses son accesibles a sillas de ruedas o tienen equipo elevador.

❍ — Trip operates Friday only, with wheelchair-accessible or lift-equipped bus.
Los autobuses funcionan solamente el viernes y tienen acceso a sillas de ruedas o tienen equipo elevador.

52,53,54

14th Street Line

Weekday Southbound — Entre semana con dirección al sur

Route Number		Takoma Metro	14th & Aspen Sts. NW	14th St. & Colorado Ave. NW	14th & Buchanan Sts. NW	14th & Irving Sts. NW (Columbia Hts.)	14th & U Sts. NW (Reeves Center)	14th & I Sts. NW (McPherson Sq) Metro	Independence Ave. & 12th St. SW (Smithsonian) Metro	C & 14th Sts. SW (BUREAU OF ENGRAVING)	14th & C Sts. SW (BUREAU OF ENGRAVING)	Pennsylvania Ave. & 7th St. NW (Archives-Navy Mem'l) Metro	D & 7th Sts. SW (L'ENFANT PLAZA) Metro
AM Service — Servicio matutino													
♿	**54**	6:29	6:34	6:39	6:42	6:49	6:55	7:03	-	-	-	7:10	7:15
♿	**53**	-	-	6:44	6:47	6:54	7:00	7:08	7:15	-	7:20	-	-
♿	**52**	-	-	6:48	6:51	6:58	7:05	7:15	7:23	-	-	-	7:28
♿	**53**	-	-	6:53	6:56	7:03	7:10	7:20	7:28	-	7:33	-	-
♿	**54**	6:46	6:51	6:58	7:01	7:08	7:15	7:25	-	-	-	7:33	7:38
♿	**53**	-	-	7:02	7:05	7:12	7:19	7:29	7:37	-	7:42	-	-
♿	**52**	-	-	7:07	7:10	7:17	7:24	7:34	7:42	-	-	-	7:47
♿	**54**	6:59	7:04	7:11	7:14	7:21	7:28	7:38	-	-	-	7:46	7:51
♿	**53**	-	-	7:16	7:19	7:26	7:33	7:43	7:51	-	7:56	-	-
♿	**52**	-	-	7:20	7:23	7:30	7:37	7:47	7:55	-	-	-	8:00
♿	**54**	7:13	7:18	7:25	7:28	7:35	7:42	7:52	-	-	-	8:00	8:05
♿	**53**	-	-	7:30	7:33	7:40	7:47	7:57	8:05	-	8:10	-	-
♿	**52**	-	-	7:32	7:36	7:44	7:51	8:02	8:10	-	-	-	8:14
♿	**54**	-	-	7:37	7:41	7:49	7:56	8:07	-	-	-	8:15	8:20
♿	**53**	7:26	7:34	7:41	7:45	7:53	8:00	8:11	8:19	-	8:25	-	-
♿	**52**	-	-	7:44	7:48	7:56	8:03	8:14	8:22	-	-	-	8:26
♿	**54**	-	-	7:48	7:52	8:00	8:07	8:18	-	-	-	8:26	8:31
♿	**53**	7:37	7:45	7:52	7:56	8:04	8:11	8:22	8:30	-	8:36	-	-
♿	**52**	-	-	7:56	7:59	8:07	8:14	8:25	8:33	-	-	-	8:38
♿	**54**	-	-	7:59	8:02	8:10	8:17	8:28	-	-	-	8:36	8:41
♿	**53**	7:50	7:57	8:03	8:06	8:14	8:21	8:32	8:40	-	8:46	-	-
♿	**52**	-	-	8:07	8:10	8:18	8:25	8:36	8:44	-	-	-	8:49
♿	**54**	-	-	8:11	8:14	8:22	8:29	8:40	-	-	-	8:48	8:53
♿	**53**	-	-	8:15	8:18	8:26	8:33	8:44	8:52	-	8:58	-	-
♿	**52**	8:07	8:14	8:20	8:23	8:31	8:38	8:49	8:57	-	-	-	9:02
♿	**54**	-	-	8:26	8:29	8:37	8:44	8:55	-	-	-	9:03	9:08
♿	**53**	-	-	8:32	8:35	8:43	8:50	9:01	9:09	-	9:15	-	-
♿	**52**	8:25	8:32	8:38	8:41	8:49	8:56	9:07	9:15	-	-	-	9:20
♿	**54**	-	-	8:44	8:47	8:55	9:02	9:13	-	-	-	9:21	9:26
♿	**52**	-	-	8:50	8:53	9:01	9:08	9:19	9:27	-	-	-	9:32
♿	**54**	8:44	8:51	8:57	9:00	9:08	9:15	9:26	-	-	-	9:34	9:39
♿	**53**	-	-	9:04	9:07	9:15	9:22	9:32	9:40	-	9:45	-	-
♿	**52**	-	-	9:11	9:14	9:22	9:29	9:39	9:47	-	-	-	9:51
♿	**54**	9:07	9:13	9:18	9:21	9:29	9:36	9:46	-	-	-	9:54	9:58
♿	**52**	-	-	9:25	9:28	9:36	9:43	9:53	10:01	-	-	-	10:05
♿	**54**	-	-	9:32	9:35	9:43	9:50	10:00	-	-	-	10:08	10:12
♿	**52**	9:28	9:34	9:39	9:42	9:50	9:57	10:07	10:15	-	-	-	10:19
♿	**54**	-	-	9:46	9:49	9:57	10:04	10:14	-	-	-	10:22	10:26
♿	**52**	-	-	9:53	9:56	10:04	10:11	10:21	10:29	-	-	-	10:33
♿	**54**	-	-	10:00	10:03	10:11	10:18	10:28	-	-	-	10:36	10:40
♿	**52**	9:56	10:02	10:07	10:10	10:18	10:25	10:35	10:43	-	-	-	10:47
♿	**54**	-	-	10:14	10:17	10:25	10:32	10:42	-	-	-	10:50	10:54
♿	**52**	-	-	10:21	10:24	10:32	10:39	10:49	10:57	-	-	-	11:01
♿	**54**	-	-	10:28	10:31	10:39	10:46	10:56	-	-	-	11:04	11:08
♿	**52**	10:24	10:30	10:35	10:38	10:46	10:53	11:03	11:11	-	-	-	11:15
♿	**54**	-	-	10:43	10:46	10:54	11:01	11:11	-	-	-	11:19	11:23
♿	**52**	-	-	10:50	10:53	11:01	11:08	11:18	11:26	-	-	-	11:30
♿	**54**	-	-	10:58	11:01	11:09	11:16	11:26	-	-	-	11:34	11:38
♿	**52**	10:54	11:00	11:05	11:08	11:16	11:23	11:33	11:41	-	-	-	11:45
♿	**54**	-	-	11:13	11:16	11:24	11:31	11:41	-	-	-	11:49	11:53
♿	**52**	-	-	11:20	11:23	11:31	11:38	11:48	11:56	-	-	-	12:00
♿	**54**	-	-	11:28	11:31	11:39	11:46	11:56	-	-	-	12:04	12:08
♿	**52**	11:24	11:30	11:35	11:38	11:46	11:53	12:03	12:11	-	-	-	12:15
♿	**54**	-	-	11:43	11:46	11:54	12:01	12:11	-	-	-	12:19	12:23
♿	**52**	-	-	11:50	11:53	12:01	12:08	12:18	12:26	-	-	-	12:30
♿	**54**	-	-	11:58	12:01	12:09	12:16	12:26	-	-	-	12:34	12:38
♿	**52**	11:54	12:00	12:05	12:08	12:16	12:23	12:33	12:41	-	-	-	12:45
PM Service — Servicio vespertino													
♿	**54**	-	-	12:13	12:16	12:24	12:31	12:41	-	-	-	12:49	12:53
♿	**52**	-	-	12:20	12:23	12:31	12:38	12:48	12:56	-	-	-	1:00
♿	**54**	-	-	12:28	12:31	12:39	12:46	12:56	-	-	-	1:04	1:08
♿	**52**	12:24	12:30	12:34	12:37	12:46	12:53	1:04	1:12	-	-	-	1:16
♿	**54**	-	-	12:42	12:45	12:54	1:01	1:12	-	-	-	1:21	1:25
♿	**52**	-	-	12:49	12:52	1:01	1:08	1:19	1:27	-	-	-	1:31
♿	**54**	-	-	12:57	1:00	1:09	1:16	1:27	-	-	-	1:36	1:40
♿	**52**	12:54	1:00	1:04	1:07	1:16	1:23	1:34	1:42	-	-	-	1:46
♿	**54**	-	-	1:12	1:15	1:24	1:31	1:42	-	-	-	1:51	1:55
♿	**52**	-	-	1:19	1:22	1:31	1:38	1:49	1:57	-	-	-	2:01

♿ — Trip operates with wheelchair-accessible or lift-equipped bus.
Los autobuses son accesibles a sillas de ruedas o tienen equipo elevador.

❍ — Trip operates Friday only, with wheelchair-accessible or lift-equipped bus.
Los autobuses funcionan solamente el viernes y tienen acceso a sillas de ruedas o tienen equipo elevador.

52,53,54

14th Street Line

Weekday Southbound — Entre semana con dirección al sur

Route Number	Takoma Metro	14th & Aspen Sts. NW	14th St. & Colorado Ave. NW	14th & Buchanan Sts. NW	14th & Irving Sts. NW (Columbia Hts.)	14th & U Sts. NW (Reeves Center)	14th & I Sts. NW (McPherson Sq) Metro	Independence Ave. & 12th St. SW (Smithsonian) Metro	C & 14th Sts. SW (BUREAU OF ENGRAVING)	14th & C Sts. SW (BUREAU OF ENGRAVING)	Pennsylvania Ave. & 7th St. NW (Archives-Navy Mem'l) Metro	D & 7th Sts. SW (L'ENFANT PLAZA) Metro
PM Service — Servicio vespertino												
♿ **54**	-	-	1:27	1:30	1:39	1:46	1:57	-	-	-	2:06	2:10
♿ **52**	1:24	1:30	1:34	1:37	1:46	1:53	2:04	2:12	-	-	-	2:16
♿ **54**	-	-	1:42	1:45	1:54	2:01	2:12	-	-	-	2:21	2:25
♿ **52**	-	-	1:49	1:52	2:01	2:08	2:19	2:27	-	-	-	2:31
♿ **54**	-	-	1:57	2:00	2:09	2:16	2:27	-	-	-	2:36	2:40
♿ **52**	1:54	2:00	2:04	2:07	2:16	2:23	2:34	2:42	-	-	-	2:46
♿ **54**	-	-	2:12	2:15	2:24	2:31	2:42	-	-	-	2:51	2:55
♿ **52**	-	-	2:19	2:22	2:31	2:38	2:49	2:57	-	-	-	3:01
♿ **54**	-	-	2:27	2:30	2:39	2:46	2:57	-	-	-	3:06	3:10
♿ **52**	2:24	2:30	2:34	2:37	2:46	2:53	3:04	3:12	-	-	-	3:16
♿ **54**	-	-	2:42	2:45	2:54	3:01	3:12	-	-	-	3:21	3:25
♿ **52**	-	-	2:49	2:52	3:02	3:09	3:20	3:29	-	-	-	3:33
♿ **54**	2:44	2:49	2:56	2:59	3:09	3:16	3:27	-	-	-	3:36	3:40
♿ **52**	-	-	3:03	3:06	3:16	3:23	3:34	3:43	-	-	-	3:47
♿ **52/**	-	-	3:10	3:13	3:23	3:30	3:41	3:50	3:52	-	-	-
♿ **54**	3:04	3:09	3:16	3:19	3:29	3:36	3:47	-	-	-	3:56	4:00
♿ **52**	-	-	3:22	3:25	3:35	3:42	3:53	4:02	-	-	-	4:06
♿ **54**	-	-	3:28	3:31	3:41	3:48	3:59	-	-	-	4:08	4:12
♿ **52**	3:22	3:27	3:34	3:37	3:47	3:54	4:05	4:14	-	-	-	4:18
♿ **54**	-	-	3:40	3:43	3:53	4:00	4:11	-	-	-	4:20	4:24
♿ **52**	-	-	3:46	3:49	3:59	4:06	4:17	4:26	-	-	-	4:30
♿ **54**	3:40	3:45	3:52	3:55	4:05	4:12	4:23	-	-	-	4:32	4:36
♿ **52**	-	-	3:58	4:01	4:11	4:18	4:30	4:40	-	-	-	4:44
♿ **52/**	3:53	3:59	4:04	4:07	4:17	4:24	4:36	4:46	4:48	-	-	-
♿ **54**	-	-	4:10	4:13	4:23	4:30	4:42	-	-	-	4:51	4:56
♿ **52**	4:05	4:11	4:16	4:19	4:29	4:36	4:48	4:58	-	-	-	5:02
♿ **54**	-	-	4:22	4:25	4:35	4:42	4:54	-	-	-	5:03	5:08
♿ **52**	-	-	4:28	4:31	4:41	4:48	5:00	5:10	-	-	-	5:14
♿ **52/**	4:22	4:28	4:33	4:36	4:46	4:53	5:05	5:15	5:17	-	-	-
♿ **54**	-	-	4:38	4:41	4:51	4:58	5:10	-	-	-	5:19	5:24
♿ **52**	-	-	4:42	4:45	4:55	5:02	5:14	5:24	-	-	-	5:28
♿ **52/**	4:36	4:42	4:47	4:50	5:00	5:07	5:19	5:29	5:31	-	-	-
♿ **54**	-	-	4:51	4:54	5:04	5:11	5:23	-	-	-	5:32	5:37
♿ **52**	-	-	4:56	4:59	5:09	5:16	5:28	5:38	-	-	-	5:42
♿ **54**	4:49	4:55	5:00	5:03	5:13	5:20	5:32	-	-	-	5:41	5:46
♿ **52/**	-	-	5:05	5:08	5:18	5:25	5:37	5:47	5:49	-	-	-
♿ **54**	-	-	5:10	5:13	5:23	5:30	5:42	-	-	-	5:51	5:56
♿ **52**	5:03	5:10	5:16	5:18	5:27	5:35	5:46	5:55	-	-	-	5:59
♿ **54**	-	-	5:23	5:25	5:34	5:42	5:53	-	-	-	6:02	6:07
♿ **52/**	5:17	5:24	5:30	5:32	5:41	5:49	6:00	6:09	6:11	-	-	-
♿ **52**	-	-	5:37	5:39	5:48	5:56	6:07	6:16	-	-	-	6:20
♿ **54**	5:34	5:41	5:46	5:48	5:56	6:04	6:15	-	-	-	6:24	6:29
♿ **52**	-	-	5:56	5:58	6:06	6:14	6:25	6:34	-	-	-	6:37
♿ **54**	5:54	6:01	6:06	6:08	6:16	6:24	6:35	-	-	-	6:44	6:49
♿ **52**	-	-	6:16	6:18	6:26	6:34	6:45	6:54	-	-	-	6:57
♿ **54**	6:14	6:21	6:26	6:28	6:36	6:44	6:55	-	-	-	7:04	7:09
♿ **52**	-	-	6:40	6:42	6:49	6:56	7:05	7:12	-	-	-	7:15
♿ **54**	6:40	6:46	6:51	6:53	7:00	7:07	7:16	-	-	-	7:23	7:28
♿ **52**	-	-	7:02	7:04	7:11	7:18	7:27	7:34	-	-	-	7:37
♿ **54**	7:01	7:07	7:12	7:14	7:21	7:28	7:37	-	-	-	7:44	7:49
♿ **52**	-	-	7:22	7:24	7:31	7:38	7:47	7:54	-	-	-	7:57
♿ **54**	7:21	7:27	7:32	7:34	7:41	7:48	7:57	-	-	-	8:04	8:09
♿ **52**	-	-	7:42	7:44	7:51	7:58	8:07	8:14	-	-	-	8:17
♿ **54**	-	-	7:51	7:53	8:00	8:07	8:16	-	-	-	8:23	8:28
♿ **52**	7:51	7:57	8:02	8:04	8:11	8:18	8:27	8:34	-	-	-	8:37
♿ **54**	-	-	8:12	8:14	8:21	8:28	8:37	-	-	-	8:44	8:49
♿ **52**	-	-	8:22	8:24	8:31	8:38	8:47	8:54	-	-	-	8:57
♿ **54**	8:21	8:27	8:32	8:34	8:41	8:48	8:57	-	-	-	9:04	9:09
♿ **52**	-	-	8:42	8:44	8:51	8:58	9:07	9:14	-	-	-	9:17
♿ **54**	-	-	8:52	8:54	9:01	9:08	9:17	-	-	-	9:24	9:29
♿ **52**	8:51	8:57	9:02	9:04	9:11	9:18	9:27	9:34	-	-	-	9:37
♿ **54**	-	-	9:16	9:18	9:24	9:30	9:37	-	-	-	9:43	9:47
♿ **52**	9:18	9:23	9:28	9:30	9:36	9:42	9:49	9:55	-	-	-	9:58
♿ **54**	-	-	9:40	9:42	9:48	9:54	10:01	-	-	-	10:07	10:11
♿ **52**	9:42	9:47	9:52	9:54	10:00	10:06	10:13	10:19	-	-	-	10:22

♿ — Trip operates with wheelchair-accessible or lift-equipped bus.
Los autobuses son accesibles a sillas de ruedas o tienen equipo elevador.
❍ — Trip operates Friday only, with wheelchair-accessible or lift-equipped bus.
Los autobuses funcionan solamente el viernes y tienen acceso a sillas de ruedas o tienen equipo elevador.

52,53,54

14th Street Line

Weekday Southbound — Entre semana con dirección al sur

	Route Number	Takoma Metro	14th & Aspen Sts. NW	14th St. & Colorado Ave. NW	14th & Buchanan Sts. NW	14th & Irving Sts. NW (Columbia Hts.)	14th & U Sts. NW (Reeves Center)	14th & I Sts. NW (McPherson Sq) Metro	Independence Ave. & 12th St. SW (Smithsonian) Metro	C & 14th Sts. SW (BUREAU OF ENGRAVING)	14th & C Sts. SW (BUREAU OF ENGRAVING)	Pennsylvania Ave. & 7th St. NW (Archives-Navy Mem'l) Metro	D & 7th Sts. SW (L'ENFANT PLAZA) Metro
♿	**54**	-	-	10:08	10:10	10:15	10:20	10:27	-	-	-	10:33	10:37
♿	**52**	10:12	10:17	10:22	10:24	10:29	10:34	10:41	10:47	-	-	-	10:49
♿	**54**	-	-	10:38	10:40	10:45	10:50	10:57	-	-	-	11:03	11:07
♿	**52**	10:43	10:48	10:53	10:55	11:00	11:05	11:12	11:18	-	-	-	11:20
♿	**54**	11:06	11:11	11:16	11:18	11:23	11:28	11:35	-	-	-	11:41	11:45
♿	**52**	-	-	11:37	11:39	11:44	11:49	11:56	12:02	-	-	-	12:04
♿	**54**	11:47	11:52	11:57	11:59	12:04	12:09	12:16	-	-	-	12:22	12:26
		After Midnight Service — Servicio después de la medianoche											
♿	**52**	12:12	12:17	12:22	12:24	12:29	12:33	12:38	12:43	-	-	-	12:45
♿	**54**	12:36	12:41	12:46	12:48	12:53	12:57	1:02	-	-	-	1:08	1:12
♿	**52**	-	-	1:15	1:17	1:22	1:26	1:31	1:36	-	-	-	1:38
♿	**54**	-	-	1:48	1:50	1:55	1:59	2:04	-	-	-	2:10	2:14
❍	**54**	-	-	2:48	2:50	2:55	2:59	3:04	-	-	-	3:10	3:14

♿ — Trip operates with wheelchair-accessible or lift-equipped bus.
Los autobuses son accesibles a sillas de ruedas o tienen equipo elevador.

❍ — Trip operates Friday only, with wheelchair-accessible or lift-equipped bus.
Los autobuses funcionan solamente el viernes y tienen acceso a sillas de ruedas o tienen equipo elevador.

52,53,54

14th Street Line

Saturday Northbound — En sábados con dirección al norte

Route Number	D & 7th Sts. SW (L'Enfant Plaza)	Penn. Ave. & 7th St. NW (Archives-Navy Mem'l)	Indep. Ave. & 12th St. SW (Smith-sonian)	14th & I Sts. NW (Mc Pherson Sq)	14th & U Sts. NW (Reeves Center)	14th & Irving Sts. NW (Col-umbia Hts.)	14th & Bu-chanan Sts. NW	14TH ST. & COLO-RADO AVE. NW	14th & Aspen Sts. NW	TAKOMA
AM Service — Servicio matutino										
♿ **54/**	4:42	4:47	-	4:52	4:58	5:01	5:06	5:08	-	-
♿ **52**	5:12	-	5:18	5:23	5:29	5:32	5:37	5:39	5:44	5:49
♿ **54**	5:42	5:47	-	5:52	5:58	6:03	6:08	6:10	6:15	6:20
♿ **52**	6:10	-	6:16	6:21	6:27	6:32	6:37	6:39	6:44	6:49
♿ **54**	6:33	6:38	-	6:44	6:51	6:56	7:02	7:04	7:09	7:14
♿ **52/**	6:44	-	6:51	6:56	7:03	7:08	7:14	7:16	-	-
♿ **54**	6:58	7:03	-	7:09	7:16	7:21	7:27	7:29	7:34	7:39
♿ **52/**	7:10	-	7:17	7:22	7:29	7:34	7:40	7:42	-	-
♿ **54**	7:24	7:30	-	7:36	7:45	7:51	7:57	7:59	8:04	8:09
♿ **52/**	7:36	-	7:43	7:48	7:57	8:03	8:09	8:11	-	-
♿ **54/**	7:48	7:54	-	8:00	8:09	8:15	8:21	8:23	-	-
♿ **52**	7:58	-	8:05	8:10	8:19	8:25	8:31	8:33	8:38	8:43
♿ **54/**	8:09	8:15	-	8:21	8:30	8:36	8:42	8:44	-	-
♿ **52/**	8:19	-	8:26	8:31	8:40	8:46	8:52	8:54	-	-
♿ **54**	8:30	8:36	-	8:42	8:51	8:57	9:03	9:05	9:10	9:15
♿ **52/**	8:39	-	8:46	8:51	9:00	9:06	9:12	9:14	-	-
♿ **54/**	8:51	8:57	-	9:03	9:12	9:18	9:24	9:26	-	-
♿ **52**	9:01	-	9:08	9:13	9:22	9:28	9:34	9:36	9:41	9:46
♿ **54/**	9:11	9:17	-	9:23	9:32	9:38	9:44	9:46	-	-
♿ **52**	9:21	-	9:28	9:34	9:44	9:51	9:59	10:02	10:08	10:13
♿ **54/**	9:31	9:37	-	9:44	9:54	10:01	10:09	10:12	-	-
♿ **52/**	9:41	-	9:48	9:54	10:04	10:11	10:19	10:22	-	-
♿ **54**	9:51	9:57	-	10:04	10:14	10:21	10:29	10:32	10:38	10:43
♿ **52/**	10:01	-	10:08	10:14	10:24	10:31	10:39	10:42	-	-
♿ **54/**	10:11	10:17	-	10:24	10:34	10:41	10:49	10:52	-	-
♿ **52**	10:21	-	10:28	10:34	10:44	10:51	10:59	11:02	11:08	11:13
♿ **54/**	10:31	10:37	-	10:44	10:54	11:01	11:09	11:12	-	-
♿ **52/**	10:41	-	10:48	10:54	11:04	11:11	11:19	11:22	-	-
♿ **54**	10:51	10:57	-	11:04	11:14	11:21	11:29	11:32	11:38	11:43
♿ **52/**	11:01	-	11:08	11:14	11:24	11:31	11:39	11:42	-	-
♿ **54/**	11:11	11:17	-	11:24	11:34	11:41	11:49	11:52	-	-
♿ **52**	11:21	-	11:28	11:34	11:44	11:51	11:59	12:02	12:08	12:13
♿ **54/**	11:31	11:37	-	11:44	11:54	12:01	12:09	12:12	-	-
♿ **52/**	11:41	-	11:48	11:54	12:04	12:11	12:19	12:22	-	-
♿ **54**	11:51	11:57	-	12:04	12:14	12:21	12:29	12:32	12:38	12:43
PM Service — Servicio vespertino										
♿ **52/**	12:01	-	12:08	12:14	12:24	12:31	12:39	12:42	-	-
♿ **54/**	12:12	12:18	-	12:26	12:36	12:43	12:52	12:55	-	-
♿ **52**	12:23	-	12:30	12:36	12:46	12:53	1:02	1:05	1:11	1:17
♿ **54/**	12:32	12:38	-	12:46	12:56	1:03	1:12	1:15	-	-
♿ **52/**	12:43	-	12:50	12:56	1:06	1:13	1:22	1:25	-	-
♿ **54**	12:52	12:58	-	1:06	1:16	1:23	1:32	1:35	1:41	1:47
♿ **52/**	1:03	-	1:10	1:16	1:26	1:33	1:42	1:45	-	-
♿ **54/**	1:12	1:18	-	1:26	1:36	1:43	1:52	1:55	-	-
♿ **52**	1:23	-	1:30	1:36	1:46	1:53	2:02	2:05	2:11	2:17
♿ **54/**	1:32	1:38	-	1:46	1:56	2:03	2:12	2:15	-	-
♿ **52/**	1:43	-	1:50	1:56	2:06	2:13	2:22	2:25	-	-
♿ **54**	1:52	1:58	-	2:06	2:16	2:23	2:32	2:35	2:41	2:47
♿ **52/**	2:03	-	2:10	2:16	2:26	2:33	2:42	2:45	-	-
♿ **54/**	2:12	2:18	-	2:26	2:36	2:43	2:52	2:55	-	-
♿ **52**	2:23	-	2:30	2:36	2:46	2:53	3:02	3:05	3:11	3:17
♿ **54/**	2:30	2:36	-	2:44	2:54	3:01	3:10	3:13	-	-
♿ **52/**	2:38	-	2:45	2:51	3:01	3:08	3:17	3:20	-	-
♿ **54/**	2:45	2:51	-	2:59	3:09	3:16	3:25	3:28	-	-
♿ **52**	2:53	-	3:00	3:06	3:16	3:23	3:32	3:35	3:41	3:47
♿ **54/**	3:00	3:06	-	3:14	3:24	3:31	3:40	3:43	-	-

Saturday Northbound — En sábados con dirección al norte

Route Number	D & 7th Sts. SW (L'Enfant Plaza)	Penn. Ave. & 7th St. NW (Archives-Navy Mem'l)	Indep. Ave. & 12th St. SW (Smith-sonian)	14th & I Sts. NW (Mc Pherson Sq)	14th & U Sts. NW (Reeves Center)	14th & Irving Sts. NW (Col-umbia Hts.)	14th & Bu-chanan Sts. NW	14TH ST. & COLO-RADO AVE. NW	14th & Aspen Sts. NW	TAKOMA
PM Service — Servicio vespertino										
♿ **52/**	3:08	-	3:15	3:21	3:31	3:38	3:47	3:50	-	-
♿ **54/**	3:15	3:21	-	3:29	3:39	3:46	3:55	3:58	-	-
♿ **52**	3:23	-	3:30	3:36	3:46	3:53	4:02	4:05	4:11	4:17
♿ **54/**	3:30	3:36	-	3:44	3:54	4:01	4:10	4:13	-	-
♿ **52/**	3:38	-	3:45	3:51	4:01	4:08	4:17	4:20	-	-
♿ **54/**	3:45	3:51	-	3:59	4:09	4:16	4:25	4:28	-	-
♿ **52**	3:53	-	4:00	4:06	4:16	4:23	4:32	4:35	4:41	4:47
♿ **54/**	4:00	4:06	-	4:14	4:24	4:31	4:40	4:43	-	-
♿ **52/**	4:08	-	4:15	4:21	4:31	4:38	4:47	4:50	-	-
♿ **54/**	4:15	4:21	-	4:29	4:39	4:46	4:55	4:58	-	-
♿ **52**	4:23	-	4:30	4:36	4:46	4:53	5:02	5:05	5:11	5:17
♿ **54/**	4:30	4:36	-	4:44	4:54	5:01	5:10	5:13	-	-
♿ **52/**	4:39	-	4:46	4:52	5:01	5:08	5:16	5:19	-	-
♿ **54/**	4:47	4:53	-	5:00	5:09	5:16	5:24	5:27	-	-
♿ **52**	4:54	-	5:01	5:07	5:16	5:23	5:31	5:34	5:40	5:45
♿ **54/**	5:02	5:08	-	5:15	5:24	5:31	5:39	5:42	-	-
♿ **52/**	5:09	-	5:16	5:22	5:31	5:38	5:46	5:49	-	-
♿ **54/**	5:17	5:23	-	5:30	5:39	5:46	5:54	5:57	-	-
♿ **52**	5:24	-	5:31	5:37	5:46	5:53	6:01	6:04	6:10	6:15
♿ **54/**	5:32	5:38	-	5:45	5:54	6:01	6:09	6:12	-	-
♿ **52/**	5:39	-	5:46	5:52	6:01	6:08	6:16	6:19	-	-
♿ **54/**	5:47	5:53	-	6:00	6:09	6:16	6:24	6:27	-	-
♿ **52**	5:54	-	6:01	6:07	6:16	6:23	6:31	6:34	6:40	6:45
♿ **54/**	6:02	6:08	-	6:15	6:24	6:31	6:39	6:42	-	-
♿ **52/**	6:12	-	6:19	6:25	6:34	6:41	6:49	6:52	-	-
♿ **54**	6:22	6:28	-	6:35	6:44	6:51	6:59	7:02	7:08	7:13
♿ **52/**	6:32	-	6:39	6:45	6:54	7:01	7:09	7:12	-	-
♿ **54/**	6:42	6:48	-	6:55	7:04	7:11	7:19	7:22	-	-
♿ **52**	6:52	-	6:59	7:05	7:14	7:21	7:29	7:32	7:38	7:43
♿ **54/**	7:02	7:08	-	7:15	7:24	7:31	7:39	7:42	-	-
♿ **52/**	7:12	-	7:19	7:25	7:34	7:41	7:49	7:52	-	-
♿ **54**	7:22	7:28	-	7:35	7:44	7:51	7:59	8:02	8:08	8:13
♿ **52/**	7:32	-	7:39	7:45	7:54	8:01	8:09	8:12	-	-
♿ **54/**	7:44	7:50	-	7:57	8:06	8:13	8:21	8:24	-	-
♿ **52**	7:56	-	8:03	8:09	8:18	8:25	8:33	8:36	8:42	8:47
♿ **54/**	8:08	8:14	-	8:21	8:30	8:37	8:45	8:48	-	-
♿ **52/**	8:20	-	8:27	8:33	8:42	8:49	8:57	9:00	-	-
♿ **54**	8:32	8:38	-	8:45	8:54	9:01	9:09	9:12	9:18	9:23
♿ **52/**	8:48	-	8:54	8:59	9:08	9:14	9:21	9:23	-	-
♿ **54**	9:02	9:07	-	9:14	9:23	9:29	9:36	9:38	9:43	9:48
♿ **52/**	9:18	-	9:24	9:29	9:38	9:44	9:51	9:53	-	-
♿ **54**	9:33	9:38	-	9:45	9:54	10:00	10:07	10:09	10:14	10:19
♿ **52/**	9:48	-	9:54	9:59	10:08	10:14	10:21	10:23	-	-
♿ **54**	10:05	10:10	-	10:17	10:26	10:32	10:39	10:41	10:46	10:51
♿ **52**	10:26	-	10:32	10:37	10:46	10:52	10:59	11:01	11:06	11:11
♿ **54**	10:46	10:51	-	10:58	11:07	11:13	11:20	11:22	11:27	11:32
♿ **52**	11:06	-	11:12	11:17	11:26	11:32	11:39	11:41	11:46	11:51
♿ **54/**	11:25	11:30	-	11:37	11:46	11:52	11:59	12:01	-	-
♿ **52**	11:46	-	11:52	11:57	12:06	12:12	12:19	12:21	12:26	12:31
After Midnight Service — Servicio después de la medianoche										
♿ **54/**	12:09	12:14	-	12:21	12:30	12:36	12:43	12:45	-	-
♿ **52/**	12:39	-	12:45	12:50	12:58	1:03	1:10	1:12	-	-
♿ **54/**	1:12	1:17	-	1:23	1:30	1:34	1:39	1:41	-	-
♿ **52/**	1:44	-	1:50	1:54	2:00	2:03	2:07	2:09	-	-
♿ **54/**	2:14	2:19	-	2:25	2:31	2:34	2:38	2:40	-	-
♿ **54/**	2:54	2:59	-	3:05	3:11	3:14	3:18	3:20	-	-

♿ — Trip operates with wheelchair-accessible or lift-equipped bus.
Los autobuses son accesibles a sillas de ruedas o tienen equipo elevador.

52,53,54

14th Street Line

Saturday Southbound — En sábados con dirección al sur

Route Number	Takoma Metro	14th & Aspen Sts. NW	14TH ST. & COLORADO AVE. NW	14th & Buchanan Sts. NW	14th & Irving Sts. NW (Columbia Hts.) Metro	14th & U Sts. NW (Reeves Center)	14th & I Sts. NW (Mc Pherson Sq) Metro	Indep. Ave. & 12th St. SW (Smithsonian) Metro	Penn. Ave. & 7th St. NW (Archives-Navy Mem'l) Metro	D &7th Sts. SW (L'ENFANT PLAZA) Metro
AM Service — Servicio matutino										
♿ **52**	-	-	4:15	4:17	4:22	4:25	4:30	4:35	-	4:38
♿ **54**	-	-	4:46	4:48	4:53	4:56	5:01	-	5:05	5:07
♿ **52**	-	-	5:12	5:14	5:20	5:24	5:30	5:35	-	5:38
♿ **54**	-	-	5:38	5:40	5:46	5:50	5:56	-	6:01	6:04
♿ **52**	-	-	5:51	5:53	6:00	6:05	6:12	6:19	-	6:23
♿ **54**	5:58	6:02	6:06	6:08	6:15	6:20	6:27	-	6:33	6:36
♿ **52**	-	-	6:21	6:23	6:30	6:35	6:42	6:49	-	6:53
♿ **54**	6:25	6:29	6:33	6:35	6:42	6:47	6:54	-	7:00	7:03
♿ **52**	-	-	6:45	6:47	6:54	6:59	7:06	7:13	-	7:17
♿ **54**	-	-	6:57	6:59	7:06	7:11	7:18	-	7:24	7:27
♿ **52**	6:56	7:01	7:06	7:09	7:17	7:23	7:32	7:39	-	7:43
♿ **54**	-	-	7:18	7:21	7:29	7:35	7:44	-	7:50	7:53
♿ **52**	-	-	7:27	7:30	7:38	7:44	7:53	8:00	-	8:04
♿ **54**	7:28	7:33	7:38	7:41	7:49	7:55	8:04	-	8:10	8:13
♿ **52**	-	-	7:48	7:51	7:59	8:05	8:14	8:21	-	8:25
♿ **54**	-	-	7:58	8:01	8:09	8:15	8:24	-	8:30	8:33
♿ **52**	7:58	8:03	8:08	8:11	8:19	8:25	8:34	8:41	-	8:45
♿ **54**	-	-	8:18	8:21	8:29	8:35	8:44	-	8:50	8:53
♿ **52**	-	-	8:28	8:31	8:39	8:45	8:54	9:01	-	9:05
♿ **54**	8:28	8:33	8:38	8:41	8:49	8:55	9:04	-	9:10	9:13
♿ **52**	-	-	8:48	8:51	8:59	9:05	9:14	9:21	-	9:25
♿ **54**	-	-	8:58	9:01	9:09	9:15	9:24	-	9:30	9:33
♿ **52**	8:58	9:03	9:08	9:11	9:19	9:25	9:34	9:41	-	9:45
♿ **54**	-	-	9:19	9:22	9:30	9:36	9:45	-	9:51	9:54
♿ **52**	-	-	9:27	9:30	9:38	9:45	9:54	10:02	-	10:06
♿ **54**	9:27	9:32	9:37	9:40	9:48	9:55	10:04	-	10:11	10:16
♿ **52**	-	-	9:47	9:50	9:58	10:05	10:14	10:22	-	10:26
♿ **54**	-	-	9:57	10:00	10:08	10:15	10:24	-	10:31	10:36
♿ **52**	9:57	10:02	10:07	10:10	10:18	10:25	10:34	10:42	-	10:46
♿ **54**	-	-	10:17	10:20	10:28	10:35	10:44	-	10:51	10:56
♿ **52**	-	-	10:27	10:30	10:38	10:45	10:54	11:02	-	11:06
♿ **54**	10:27	10:32	10:37	10:40	10:48	10:55	11:04	-	11:11	11:16
♿ **52**	-	-	10:47	10:50	10:58	11:05	11:14	11:22	-	11:26
♿ **54**	-	-	10:57	11:00	11:08	11:15	11:24	-	11:31	11:36
♿ **52**	10:57	11:02	11:07	11:10	11:18	11:25	11:34	11:42	-	11:46
♿ **54**	-	-	11:17	11:20	11:28	11:35	11:44	-	11:51	11:56
♿ **52**	-	-	11:27	11:30	11:38	11:45	11:54	12:02	-	12:06
♿ **54**	11:27	11:32	11:37	11:40	11:48	11:55	12:04	-	12:11	12:16
♿ **52**	-	-	11:45	11:48	11:57	12:05	12:15	12:23	-	12:27
♿ **54**	-	-	11:55	11:58	12:07	12:15	12:25	-	12:32	12:37
♿ **52**	11:53	12:00	12:05	12:08	12:17	12:25	12:35	12:43	-	12:47
PM Service — Servicio vespertino										
♿ **54**	-	-	12:15	12:18	12:27	12:35	12:45	-	12:52	12:57
♿ **52**	-	-	12:25	12:28	12:37	12:45	12:55	1:03	-	1:07
♿ **54**	12:23	12:30	12:35	12:38	12:47	12:55	1:05	-	1:12	1:17
♿ **52**	-	-	12:45	12:48	12:57	1:05	1:15	1:23	-	1:27
♿ **54**	-	-	12:55	12:58	1:07	1:15	1:25	-	1:32	1:37
♿ **52**	12:53	1:00	1:05	1:08	1:17	1:25	1:35	1:43	-	1:47
♿ **54**	-	-	1:15	1:18	1:27	1:35	1:45	-	1:52	1:57
♿ **52**	-	-	1:25	1:28	1:37	1:45	1:55	2:03	-	2:07
♿ **54**	1:23	1:30	1:35	1:38	1:47	1:55	2:05	-	2:12	2:17
♿ **52**	-	-	1:43	1:46	1:55	2:03	2:13	2:21	-	2:25
♿ **54**	-	-	1:50	1:53	2:02	2:10	2:20	-	2:27	2:32
♿ **52**	-	-	1:58	2:01	2:10	2:18	2:28	2:36	-	2:40
♿ **54**	1:53	2:00	2:05	2:08	2:17	2:25	2:35	-	2:42	2:47
♿ **52**	-	-	2:13	2:16	2:25	2:33	2:43	2:51	-	2:55
♿ **54**	-	-	2:20	2:23	2:32	2:40	2:50	-	2:57	3:02

Saturday Southbound — En sábados con dirección al sur

Route Number	Takoma Metro	14th & Aspen Sts. NW	14TH ST. & COLORADO AVE. NW	14th & Buchanan Sts. NW	14th & Irving Sts. NW (Columbia Hts.) Metro	14th & U Sts. NW (Reeves Center)	14th & I Sts. NW (Mc Pherson Sq) Metro	Indep. Ave. & 12th St. SW (Smithsonian) Metro	Penn. Ave. & 7th St. NW (Archives-Navy Mem'l) Metro	D &7th Sts. SW (L'ENFANT PLAZA) Metro
PM Service — Servicio vespertino										
♿ **52**	-	-	2:28	2:31	2:40	2:48	2:58	3:06	-	3:10
♿ **54**	2:23	2:30	2:35	2:38	2:47	2:55	3:05	-	3:12	3:17
♿ **52**	-	-	2:43	2:46	2:55	3:03	3:13	3:21	-	3:25
♿ **54**	-	-	2:50	2:53	3:02	3:10	3:20	-	3:27	3:32
♿ **52**	-	-	2:58	3:01	3:10	3:18	3:28	3:36	-	3:40
♿ **54**	2:53	3:00	3:05	3:08	3:17	3:25	3:35	-	3:42	3:47
♿ **52**	-	-	3:13	3:16	3:25	3:33	3:43	3:51	-	3:55
♿ **54**	-	-	3:20	3:23	3:32	3:40	3:50	-	3:57	4:02
♿ **52**	-	-	3:28	3:31	3:40	3:48	3:58	4:06	-	4:10
♿ **54**	3:23	3:30	3:35	3:38	3:47	3:55	4:05	-	4:12	4:17
♿ **52**	-	-	3:43	3:46	3:55	4:03	4:13	4:21	-	4:25
♿ **54**	-	-	3:50	3:53	4:02	4:10	4:20	-	4:27	4:32
♿ **52**	-	-	3:58	4:01	4:10	4:18	4:28	4:36	-	4:40
♿ **54**	3:53	4:00	4:05	4:08	4:17	4:25	4:35	-	4:42	4:47
♿ **52**	-	-	4:13	4:16	4:25	4:33	4:43	4:51	-	4:55
♿ **54**	-	-	4:20	4:23	4:32	4:40	4:50	-	4:57	5:02
♿ **52**	-	-	4:28	4:31	4:40	4:48	4:58	5:06	-	5:10
♿ **54**	4:23	4:30	4:35	4:38	4:47	4:55	5:05	-	5:12	5:17
♿ **52**	-	-	4:43	4:46	4:55	5:03	5:13	5:21	-	5:25
♿ **54**	-	-	4:50	4:53	5:02	5:10	5:20	-	5:27	5:32
♿ **52**	-	-	4:58	5:01	5:10	5:18	5:28	5:36	-	5:40
♿ **54**	4:53	5:00	5:05	5:08	5:17	5:25	5:35	-	5:42	5:47
♿ **52**	-	-	5:15	5:18	5:27	5:35	5:45	5:53	-	5:57
♿ **54**	-	-	5:25	5:28	5:37	5:45	5:55	-	6:02	6:07
♿ **52**	5:23	5:30	5:35	5:38	5:47	5:55	6:05	6:13	-	6:17
♿ **54**	-	-	5:45	5:48	5:57	6:05	6:15	-	6:22	6:27
♿ **52**	-	-	5:55	5:58	6:07	6:15	6:25	6:33	-	6:37
♿ **54**	5:53	6:00	6:05	6:08	6:17	6:25	6:35	-	6:42	6:47
♿ **52**	-	-	6:15	6:18	6:27	6:35	6:45	6:53	-	6:57
♿ **54**	-	-	6:29	6:32	6:40	6:46	6:54	-	6:59	7:03
♿ **52**	6:29	6:35	6:40	6:43	6:51	6:57	7:05	7:12	-	7:16
♿ **54**	-	-	6:52	6:55	7:03	7:09	7:17	-	7:22	7:26
♿ **52**	6:52	6:58	7:03	7:06	7:14	7:20	7:28	7:35	-	7:39
♿ **54**	-	-	7:16	7:19	7:27	7:33	7:41	-	7:46	7:50
♿ **52**	-	-	7:27	7:30	7:38	7:44	7:52	7:59	-	8:03
♿ **54**	7:29	7:35	7:40	7:43	7:51	7:57	8:05	-	8:10	8:14
♿ **52**	-	-	7:51	7:54	8:02	8:08	8:16	8:23	-	8:27
♿ **54**	7:56	8:02	8:07	8:10	8:18	8:24	8:32	-	8:37	8:41
♿ **52**	-	-	8:21	8:24	8:32	8:38	8:46	8:53	-	8:57
♿ **54**	8:26	8:32	8:37	8:40	8:48	8:54	9:02	-	9:07	9:11
♿ **52**	-	-	8:52	8:55	9:03	9:09	9:17	9:24	-	9:28
♿ **54**	8:56	9:02	9:07	9:10	9:18	9:24	9:32	-	9:37	9:41
♿ **52**	-	-	9:24	9:27	9:35	9:41	9:49	9:56	-	10:00
♿ **54**	9:34	9:40	9:45	9:48	9:56	10:02	10:10	-	10:15	10:19
♿ **52**	9:54	10:00	10:05	10:08	10:16	10:22	10:30	10:37	-	10:41
♿ **54**	-	-	10:27	10:30	10:38	10:44	10:52	-	10:57	11:01
♿ **52**	10:33	10:39	10:44	10:47	10:55	11:01	11:09	11:16	-	11:20
♿ **54**	10:56	11:02	11:07	11:10	11:18	11:24	11:32	-	11:37	11:41
♿ **52**	11:25	11:29	11:34	11:36	11:42	11:47	11:54	12:01	-	12:04
♿ **52/**	11:38	11:42	11:47	-	-	-	-	-	-	-
♿ **54**	11:56	12:00	12:05	12:07	12:13	12:18	12:25	-	12:30	12:34
After Midnight Service — Servicio después de la medianoche										
♿ **52**	12:36	12:39	12:43	12:45	12:49	12:52	12:59	1:04	-	1:07
♿ **54**	-	-	1:16	1:18	1:22	1:25	1:32	-	1:36	1:39
♿ **52**	-	-	1:45	1:47	1:51	1:54	2:01	2:06	-	2:09

♿ — Trip operates with wheelchair-accessible or lift-equipped bus.
Los autobuses son accesibles a sillas de ruedas o tienen equipo elevador.

52,53,54

14th Street Line

Sunday Northbound —
En domingo con dirección al norte

Route Number	D &7th Sts. SW (L'Enfant Plaza)	Penn. Ave. & 7th St. NW (Archives-Navy Mem'l)	Indep. Ave. & 12th St. SW (Smith-sonian)	14th & I Sts. NW (Mc Pherson Sq)	14th & U Sts. NW (Reeves Center)	14th & Irving Sts. NW (Columbia Hts.)	14th & Buchanan Sts. NW	14TH ST. & COLO-RADO AVE. NW	14th & Aspen Sts. NW	TAKOMA
AM Service — Servicio matutino										
♿ **54**/	4:39	4:43	-	4:50	4:57	5:00	5:05	5:07	-	-
♿ **52**/	5:10	-	5:16	5:20	5:27	5:30	5:35	5:37	-	-
♿ **54**	5:41	5:45	-	5:52	5:59	6:02	6:07	6:09	6:13	6:17
♿ **52**	6:12	-	6:18	6:22	6:29	6:34	6:39	6:41	6:45	6:50
♿ **54**	6:33	6:37	-	6:44	6:51	6:56	7:01	7:03	7:07	7:12
♿ **52**	7:03	-	7:09	7:13	7:20	7:25	7:31	7:33	7:37	7:42
♿ **54**	7:19	7:24	-	7:31	7:38	7:43	7:49	7:51	7:55	8:00
♿ **52**/	7:41	-	7:47	7:51	7:58	8:03	8:09	8:11	-	-
♿ **54**	8:01	8:06	-	8:13	8:20	8:25	8:31	8:33	8:37	8:42
♿ **52**	8:23	-	8:30	8:35	8:42	8:48	8:54	8:56	9:01	9:06
♿ **54**/	8:41	8:46	-	8:53	9:00	9:06	9:12	9:14	-	-
♿ **52**	9:01	-	9:08	9:13	9:20	9:26	9:32	9:34	9:39	9:44
♿ **54**/	9:15	9:20	-	9:27	9:34	9:40	9:46	9:48	-	-
♿ **52**	9:31	-	9:38	9:43	9:50	9:56	10:02	10:04	10:09	10:14
♿ **54**/	9:45	9:51	-	9:58	10:07	10:13	10:20	10:22	-	-
♿ **52**	10:01	-	10:08	10:13	10:22	10:28	10:35	10:37	10:42	10:47
♿ **54**/	10:15	10:21	-	10:28	10:37	10:43	10:50	10:52	-	-
♿ **52**	10:31	-	10:38	10:43	10:52	10:58	11:05	11:07	11:12	11:17
♿ **54**/	10:45	10:51	-	10:58	11:07	11:13	11:20	11:22	-	-
♿ **52**	11:01	-	11:08	11:13	11:22	11:28	11:35	11:37	11:42	11:47
♿ **54**/	11:15	11:21	-	11:28	11:37	11:43	11:50	11:52	-	-
♿ **52**	11:31	-	11:38	11:43	11:52	11:58	12:05	12:07	12:12	12:17
♿ **54**/	11:45	11:51	-	11:58	12:07	12:13	12:20	12:22	-	-
PM Service — Servicio vespertino										
♿ **52**	12:01	-	12:08	12:13	12:22	12:28	12:35	12:37	12:42	12:47
♿ **54**/	12:15	12:21	-	12:28	12:37	12:43	12:50	12:52	-	-
♿ **52**	12:30	-	12:37	12:42	12:52	12:59	1:06	1:08	1:13	1:18
♿ **54**/	12:45	12:50	-	12:58	1:08	1:15	1:22	1:24	-	-
♿ **52**	1:00	-	1:07	1:12	1:22	1:29	1:36	1:38	1:43	1:48
♿ **54**/	1:15	1:20	-	1:28	1:38	1:45	1:52	1:54	-	-
♿ **52**	1:30	-	1:37	1:42	1:52	1:59	2:06	2:08	2:13	2:18
♿ **54**/	1:45	1:50	-	1:58	2:08	2:15	2:22	2:24	-	-
♿ **52**	1:56	-	2:03	2:08	2:18	2:25	2:32	2:34	2:39	2:44
♿ **54**/	2:05	2:10	-	2:18	2:28	2:35	2:42	2:44	-	-
♿ **52**/	2:16	-	2:23	2:28	2:38	2:45	2:52	2:54	-	-
♿ **54**	2:25	2:30	-	2:38	2:48	2:55	3:02	3:04	3:09	3:14
♿ **52**/	2:36	-	2:43	2:48	2:58	3:05	3:12	3:14	-	-
♿ **54**/	2:45	2:50	-	2:58	3:08	3:15	3:22	3:24	-	-
♿ **52**	2:56	-	3:03	3:08	3:18	3:25	3:32	3:34	3:39	3:44
♿ **54**/	3:05	3:10	-	3:18	3:28	3:35	3:42	3:44	-	-
♿ **52**/	3:16	-	3:23	3:28	3:38	3:45	3:52	3:54	-	-
♿ **54**	3:25	3:30	-	3:38	3:48	3:55	4:02	4:04	4:09	4:14
♿ **52**/	3:36	-	3:43	3:48	3:58	4:05	4:12	4:14	-	-
♿ **54**/	3:45	3:50	-	3:58	4:08	4:15	4:22	4:24	-	-
♿ **52**	3:56	-	4:03	4:08	4:18	4:25	4:32	4:34	4:39	4:44
♿ **54**/	4:05	4:10	-	4:18	4:28	4:35	4:42	4:44	-	-
♿ **52**/	4:16	-	4:23	4:28	4:38	4:45	4:52	4:54	-	-
♿ **54**	4:25	4:30	-	4:38	4:48	4:55	5:02	5:04	5:09	5:14
♿ **52**/	4:36	-	4:43	4:48	4:58	5:05	5:12	5:14	-	-
♿ **54**/	4:45	4:50	-	4:58	5:08	5:15	5:22	5:24	-	-
♿ **52**	4:56	-	5:03	5:08	5:18	5:25	5:32	5:34	5:39	5:44
♿ **54**/	5:05	5:10	-	5:18	5:28	5:35	5:42	5:44	-	-
♿ **52**/	5:16	-	5:23	5:28	5:38	5:45	5:52	5:54	-	-
♿ **54**	5:25	5:30	-	5:38	5:48	5:55	6:02	6:04	6:09	6:14
♿ **52**/	5:36	-	5:43	5:48	5:58	6:05	6:12	6:14	-	-
♿ **54**/	5:45	5:50	-	5:58	6:08	6:15	6:22	6:24	-	-
♿ **52**	5:56	-	6:03	6:08	6:18	6:25	6:32	6:34	6:39	6:44
♿ **54**/	6:05	6:10	-	6:18	6:28	6:35	6:42	6:44	-	-
♿ **52**/	6:16	-	6:23	6:28	6:38	6:45	6:52	6:54	-	-

♿ — Trip operates with wheelchair-accessible or lift-equipped bus.
Los autobuses son accesibles a sillas de ruedas o tienen equipo elevador.

52,53,54

14th Street Line

Sunday Northbound —
En domingo con dirección al norte

Route Number	D &7th Sts. SW (L'Enfant Plaza)	Indep. Ave. & 12th St. SW (Smith-sonian)	14th & I Sts. NW (Mc Pherson Sq)	14th & U Sts. NW (Reeves Center)	14th & Irving Sts. NW (Columbia Hts.)	14th & Buchanan Sts. NW	14TH ST. & COLO-RADO AVE. NW	14th & Aspen Sts. NW	TAKOMA
PM Service — Servicio vespertino									
♿ **54**	6:31	6:36	-	6:44	6:54	7:01	7:08	7:10	7:15	7:20
♿ **52**/	6:46	-	6:53	6:58	7:08	7:15	7:22	7:24	-	-
♿ **54**	7:01	7:06	-	7:14	7:24	7:31	7:38	7:40	7:45	7:50
♿ **52**	7:16	-	7:23	7:28	7:38	7:45	7:52	7:54	7:59	8:04
♿ **54**	7:30	7:35	-	7:43	7:53	8:00	8:07	8:09	8:14	8:19
♿ **52**/	7:45	-	7:52	7:57	8:07	8:14	8:21	8:23	-	-
♿ **54**	8:00	8:05	-	8:13	8:23	8:30	8:37	8:39	8:44	8:49
♿ **52**/	8:15	-	8:22	8:27	8:37	8:44	8:51	8:53	-	-
♿ **54**	8:30	8:35	-	8:43	8:53	9:00	9:07	9:09	9:14	9:19
♿ **52**/	8:45	-	8:52	8:57	9:07	9:14	9:21	9:23	-	-
♿ **54**	9:04	9:09	-	9:15	9:24	9:29	9:36	9:38	9:43	9:48
♿ **52**	9:24	-	9:31	9:36	9:45	9:50	9:57	9:59	10:04	10:09
♿ **54**	9:54	9:59	-	10:05	10:14	10:19	10:26	10:28	10:33	10:38
♿ **52**	10:22	-	10:29	10:34	10:43	10:48	10:55	10:57	11:02	11:07
♿ **54**	10:53	10:58	-	11:04	11:13	11:18	11:25	11:27	11:32	11:37
♿ **52**	11:26	-	11:32	11:36	11:44	11:48	11:54	11:56	12:00	12:04
♿ **54**	11:54	11:58	-	12:04	12:12	12:16	12:22	12:24	12:28	12:32
After Midnight Service — Servicio después de la medianoche									
♿ **52**/	12:25	-	12:31	12:35	12:43	12:47	12:52	12:54	-	-
♿ **54**/	12:54	12:58	-	1:04	1:12	1:16	1:20	1:22	-	-
♿ **52**/	1:28	-	1:34	1:38	1:44	1:48	1:52	1:54	-	-
♿ **54**/	1:56	2:00	-	2:06	2:14	2:18	2:22	2:24	-	-

♿ — Trip operates with wheelchair-accessible or lift-equipped bus.
Los autobuses son accesibles a sillas de ruedas o tienen equipo elevador.

Sunday Southbound —
En domingo con dirección al sur

Route Number	Takoma	14th & Aspen Sts. NW	14TH ST. & COLO-RADO AVE. NW	14th & Buchanan Sts. NW	14th & Irving Sts. NW (Columbia Hts.)	14th & U Sts. NW (Reeves Center)	14th & I Sts. NW (Mc Pherson Sq)	Indep. Ave. & 12th St. SW (Smith-sonian)	Penn. Ave. & 7th St. NW (Archives-Navy Mem'l)	D &7th Sts. SW (L'ENFANT PLAZA)
AM Service — Servicio matutino										
♿ **52**	-	-	4:12	4:14	4:19	4:22	4:28	4:32	-	4:35
♿ **54**	-	-	4:42	4:44	4:49	4:52	4:58	-	5:03	5:06
♿ **52**	-	-	5:11	5:13	5:18	5:22	5:29	5:34	-	5:37
♿ **54**	-	-	5:41	5:43	5:48	5:52	5:59	-	6:05	6:08
♿ **52**	-	-	6:02	6:04	6:09	6:13	6:20	6:25	-	6:28
♿ **54**	6:22	6:26	6:30	6:32	6:37	6:42	6:49	-	6:55	6:58
♿ **52**	-	-	6:46	6:48	6:53	6:58	7:05	7:10	-	7:13
♿ **54**	6:57	7:01	7:05	7:07	7:12	7:17	7:24	-	7:30	7:33
♿ **52**	7:17	7:21	7:25	7:27	7:33	7:39	7:47	7:52	-	7:56
♿ **54**	-	-	7:44	7:46	7:52	7:58	8:06	-	8:13	8:17
♿ **52**	7:56	8:00	8:04	8:06	8:12	8:18	8:26	8:31	-	8:35
♿ **54**	-	-	8:19	8:22	8:30	8:36	8:45	-	8:52	8:56
♿ **52**	8:23	8:28	8:34	8:37	8:45	8:51	9:00	9:06	-	9:10
♿ **54**	-	-	8:49	8:52	9:00	9:06	9:15	-	9:22	9:26
♿ **52**	8:53	8:58	9:04	9:07	9:15	9:21	9:30	9:36	-	9:40
♿ **54**	-	-	9:19	9:22	9:30	9:36	9:45	-	9:52	9:56
♿ **52**	9:23	9:28	9:34	9:37	9:45	9:51	10:00	10:06	-	10:10
♿ **54**	-	-	9:49	9:52	10:00	10:06	10:15	-	10:22	10:26
♿ **52**	9:53	9:58	10:04	10:07	10:15	10:21	10:30	10:36	-	10:40
♿ **54**	-	-	10:19	10:22	10:30	10:36	10:45	-	10:52	10:56
♿ **52**	10:23	10:28	10:34	10:37	10:45	10:51	11:00	11:06	-	11:10
♿ **54**	-	-	10:49	10:52	11:00	11:06	11:15	-	11:22	11:26
♿ **52**	10:53	10:58	11:04	11:07	11:15	11:21	11:30	11:36	-	11:40
♿ **54**	-	-	11:19	11:22	11:30	11:36	11:45	-	11:52	11:56
♿ **52**	11:23	11:28	11:34	11:37	11:45	11:51	12:00	12:06	-	12:10

♿ — Trip operates with wheelchair-accessible or lift-equipped bus.
Los autobuses son accesibles a sillas de ruedas o tienen equipo elevador.

52,53,54

14th Street Line

Sunday Southbound —
En domingo con dirección al sur

Route Number		Takoma	14th & Aspen Sts. NW	14TH ST. & COLO-RADO AVE. NW	14th & Buchanan Sts. NW	14th & Irving Sts. NW (Columbia Hts.)	14th & U Sts. NW (Reeves Center)	14th & I Sts. NW (Mc Pherson Sq)	Indep. Ave. & 12th St. SW (Smith-sonian)	Penn. Ave. & 7th St. NW (Archives-Navy Mem'l)	D &7th Sts. SW (L'ENFANT PLAZA)
AM Service — Servicio matutino											
♿	**54**	-	-	11:48	11:51	11:59	12:05	12:14	-	12:21	12:25
♿	**52**	11:53	11:58	12:04	12:07	12:15	12:21	12:30	12:36	-	12:40
PM Service — Servicio vespertino											
♿	**54**	-	-	12:18	12:21	12:29	12:35	12:44	-	12:51	12:55
♿	**52**	12:23	12:28	12:34	12:37	12:45	12:51	1:00	1:06	-	1:10
♿	**54**	-	-	12:48	12:51	12:59	1:05	1:14	-	1:21	1:25
♿	**52**	12:53	12:58	1:04	1:07	1:15	1:21	1:30	1:36	-	1:40
♿	**54**	-	-	1:14	1:17	1:25	1:31	1:40	-	1:47	1:51
♿	**52**	-	-	1:24	1:27	1:35	1:41	1:50	1:56	-	2:00
♿	**54**	1:23	1:28	1:34	1:37	1:45	1:51	2:00	-	2:07	2:11
♿	**52**	-	-	1:44	1:47	1:55	2:01	2:10	2:16	-	2:20
♿	**54**	-	-	1:54	1:57	2:05	2:11	2:20	-	2:27	2:31
♿	**52**	1:53	1:58	2:04	2:07	2:15	2:21	2:30	2:36	-	2:40
♿	**54**	-	-	2:14	2:17	2:25	2:31	2:40	-	2:47	2:51
♿	**52**	-	-	2:24	2:27	2:35	2:41	2:50	2:56	-	3:00
♿	**54**	2:23	2:28	2:34	2:37	2:45	2:51	3:00	-	3:07	3:11
♿	**52**	-	-	2:44	2:47	2:55	3:01	3:10	3:16	-	3:20
♿	**54**	-	-	2:54	2:57	3:05	3:11	3:20	-	3:27	3:31
♿	**52**	2:53	2:58	3:04	3:07	3:15	3:21	3:30	3:36	-	3:40
♿	**54**	-	-	3:14	3:17	3:25	3:31	3:40	-	3:47	3:51
♿	**52**	-	-	3:24	3:27	3:35	3:41	3:50	3:56	-	4:00
♿	**54**	3:23	3:28	3:34	3:37	3:45	3:51	4:00	-	4:07	4:11
♿	**52**	-	-	3:44	3:47	3:55	4:01	4:10	4:16	-	4:20
♿	**54**	-	-	3:54	3:57	4:05	4:11	4:20	-	4:27	4:31
♿	**52**	3:53	3:58	4:04	4:07	4:15	4:21	4:30	4:36	-	4:40
♿	**54**	-	-	4:14	4:17	4:25	4:31	4:40	-	4:47	4:51
♿	**52**	-	-	4:24	4:27	4:35	4:41	4:50	4:56	-	5:00
♿	**54**	4:23	4:28	4:34	4:37	4:45	4:51	5:00	-	5:07	5:11
♿	**52**	-	-	4:44	4:47	4:55	5:01	5:10	5:16	-	5:20
♿	**54**	-	-	4:54	4:57	5:05	5:11	5:20	-	5:27	5:31
♿	**52**	4:53	4:58	5:04	5:07	5:15	5:21	5:30	5:36	-	5:40
♿	**54**	-	-	5:14	5:17	5:25	5:31	5:40	-	5:47	5:51
♿	**52**	-	-	5:24	5:27	5:35	5:41	5:50	5:56	-	6:00
♿	**54**	5:23	5:28	5:34	5:37	5:45	5:51	6:00	-	6:07	6:11
♿	**52**	-	-	5:49	5:52	6:00	6:06	6:15	6:21	-	6:25
♿	**54**	5:53	5:58	6:04	6:07	6:15	6:21	6:30	-	6:37	6:41
♿	**52**	-	-	6:19	6:22	6:30	6:36	6:45	6:51	-	6:55
♿	**54**	6:23	6:28	6:34	6:37	6:45	6:51	7:00	-	7:07	7:11
♿	**52**	-	-	6:51	6:53	7:01	7:06	7:15	7:20	-	7:24
♿	**54**	6:57	7:01	7:06	7:08	7:16	7:21	7:30	-	7:35	7:39
♿	**52**	-	-	7:21	7:23	7:31	7:36	7:45	7:50	-	7:54
♿	**54**	7:27	7:31	7:36	7:38	7:46	7:51	8:00	-	8:05	8:09
♿	**52**	-	-	7:51	7:53	8:01	8:06	8:15	8:20	-	8:24
♿	**54**	7:57	8:01	8:06	8:08	8:16	8:21	8:30	-	8:35	8:39
♿	**52**	8:17	8:21	8:26	8:28	8:36	8:41	8:50	8:55	-	8:59
♿	**54**	8:37	8:41	8:46	8:48	8:56	9:01	9:10	-	9:15	9:19
♿	**52**	9:07	9:11	9:16	9:18	9:26	9:31	9:40	9:45	-	9:49
♿	**54**	9:35	9:39	9:44	9:46	9:54	9:59	10:08	-	10:13	10:17
♿	**52**	10:05	10:09	10:14	10:16	10:24	10:29	10:38	10:43	-	10:47
♿	**54**	10:43	10:47	10:52	10:54	11:00	11:05	11:12	-	11:17	11:21
♿	**52**	11:12	11:16	11:21	11:23	11:29	11:34	11:41	11:46	-	11:49
♿	**54**	11:42	11:46	11:51	11:53	11:59	12:04	12:11	-	12:16	12:20
After Midnight Service — Servicio después de la medianoche											
♿	**52**	12:12	12:16	12:21	12:23	12:29	12:34	12:41	12:46	-	12:49
♿	**52/**	12:35	12:38	12:42	-	-	-	-	-	-	-
♿	**54**	-	-	12:58	1:00	1:05	1:09	1:16	-	1:20	1:24
♿	**52**	-	-	1:27	1:29	1:34	1:38	1:45	1:49	-	1:52

♿ — Trip operates with wheelchair-accessible or lift-equipped bus.
Los autobuses son accesibles a sillas de ruedas o tienen equipo elevador.

Holiday Northbound ✱ —
En dias festivos con dirección al norte

Route Number		D & 7th Sts. SW (L'En-fant Plaza)	Pennsyl-vania Ave. & 7th St. NW (Archives-Navy Mem'l)	14th & I Sts. NW (McPher-son Sq)	14th & U Sts. NW (Reeves Center)	14th & Irving Sts. NW (Colum-bia Hts.)	14th & Bu-chanan Sts. NW	14th St. & Colo-rado Ave. NW	14th & Aspen Sts. NW	TAKOMA
PM Service — Servicio vespertino										
♿	**54**	2:41	2:47	2:55	3:05	3:12	3:21	3:24	4:30	3:36
♿	**54**	3:41	3:47	3:55	4:05	4:12	4:21	4:24	4:30	4:36
♿	**54**	4:11	4:17	4:25	4:35	4:42	4:51	4:54	5:00	5:06
♿	**54**	4:41	4:47	4:55	5:05	5:12	5:21	5:24	5:30	5:36

♿ — Trip operates with wheelchair-accessible or lift-equipped bus.
Los autobuses son accesibles a sillas de ruedas o tienen equipo elevador.
Service operates on Martin Luther King Jr. Day, Presidents Day, Columbus Day and Veterans Day
Hay servicio el Día de Martin Luther King Jr., el Día de los Presidentes, el Día de Cristóbal Colón y el Día de los Veteranos.
✱ — Trips operate in addition to regular Saturday service.
Los autobuses funcionan además del servicio regular de los sábados.

Holiday Southbound ✱—
En dias festivos con dirección al sur

Route Number		14th St. & Colo-rado Ave. NW	14th & Bu-chanan Sts. NW	14th & Irving Sts. NW (Colum-bia Hts.)	14th & U Sts. NW (Reeves Center)	14th & I Sts. NW (McPher-son Sq)	Independ-ence Ave. & 12th St. SW (Smith-sonian)	Pennsyl-vania Ave. & 7th St. NW (Archives-Navy Mem'l)	D & 7th Sts. SW (L'EN-FANT PLAZA)
AM Service — Servicio matutino									
♿	**54**	5:46	5:48	5:55	6:00	6:07	-	6:13	6:16
♿	**54**	6:16	6:18	6:25	6:30	6:37	-	6:43	6:46
♿	**52**	6:51	6:53	7:00	7:05	7:12	7:19	-	7:23
♿	**52**	7:13	7:16	7:24	7:30	7:39	7:46	-	7:50
♿	**54**	7:43	7:46	7:54	8:00	8:09	-	8:15	8:18
♿	**52**	8:13	8:16	8:24	8:30	8:39	8:46	-	8:50

♿ — Trip operates with wheelchair-accessible or lift-equipped bus.
Los autobuses son accesibles a sillas de ruedas o tienen equipo elevador.
Service operates on Martin Luther King Jr. Day, Presidents Day, Columbus Day and Veterans Day
Hay servicio el Día de Martin Luther King Jr., el Día de los Presidentes, el Día de Cristóbal Colón y el Día de los Veteranos.
✱ — Trips operate in addition to regular Saturday service.
Los autobuses funcionan además del servicio regular de los sábados.

How to use this timetable

- Use the map to find the stops closest to where you will get on and off the bus.
- Select the schedule (Weekday, Saturday, Sunday) for when you will travel. Along the top of the schedule, find the stop at or nearest the point where you will get on the bus. Follow that column down to the time you want to leave.
- Use the same method to find the times the bus is scheduled to arrive at the stop where you will get off the bus.
- If the bus stop is not listed, use the time shown for the bus stop before it as the time to wait at the stop.
- The end-of-the-line or last stop is listed in ALL CAPS on the schedule.

Cómo Usar este Horario

- Use este mapa para localizar las paradas más cercanas a donde se subirá y bajará del autobús.
- Seleccione el horario (Entre semana, sábado, domingo) de cuando viajará. A lo largo de la parte superior del horario, localice la parada o el punto más cercano a la parada en la que se subirá al autobús. Siga esa columna hacia abajo hasta la hora en la que desee salir.
- Utilice el mismo método para localizar las horas en que el autobús está programado para llegar a la parada en donde desea bajarse del autobús.
- Si la parada del autobús no está listada use la hora que se muestra en la parada anterior como la hora de espera en la parada.
- El final de la ruta o la última parada del autobús aparece en letras MAYÚSCULAS en el horario.

English-Español

metrobus

70,71
Georgia Ave.-7th St. Line

♿ All Metrobuses are fully accessible and are equipped with lifts or ramps for wheelchair accessibility
Todos los autobuses de Metro son accesibles a personas con impedimentos y están equipados con rampas o elevadores para sillas de ruedas

Serves these locations-
Brinda servicio a estas ubicaciones

Silver Spring station
Walter Reed Army Medical Center
Brightwood
Georgia Ave-Petworth station
Parkview
Howard University
Mt Vernon Sq/7th St-Convention Center station
Gallery Pl-Chinatown station
Archives-Navy Mem'l-Penn Quarter station
L'Enfant Plaza station
Waterfront-SEU station
Fort McNair
Buzzard Point (71)

Schedule 12-27-09

INFORMATION ANYTIME 202-637-7000 TTY 202-638-3780 ♿

Metro opens doors
MetroOpensDoors.com

Washington Metropolitan Area Transit Authority

A District of Columbia, Maryland and Virginia Transit Partnership

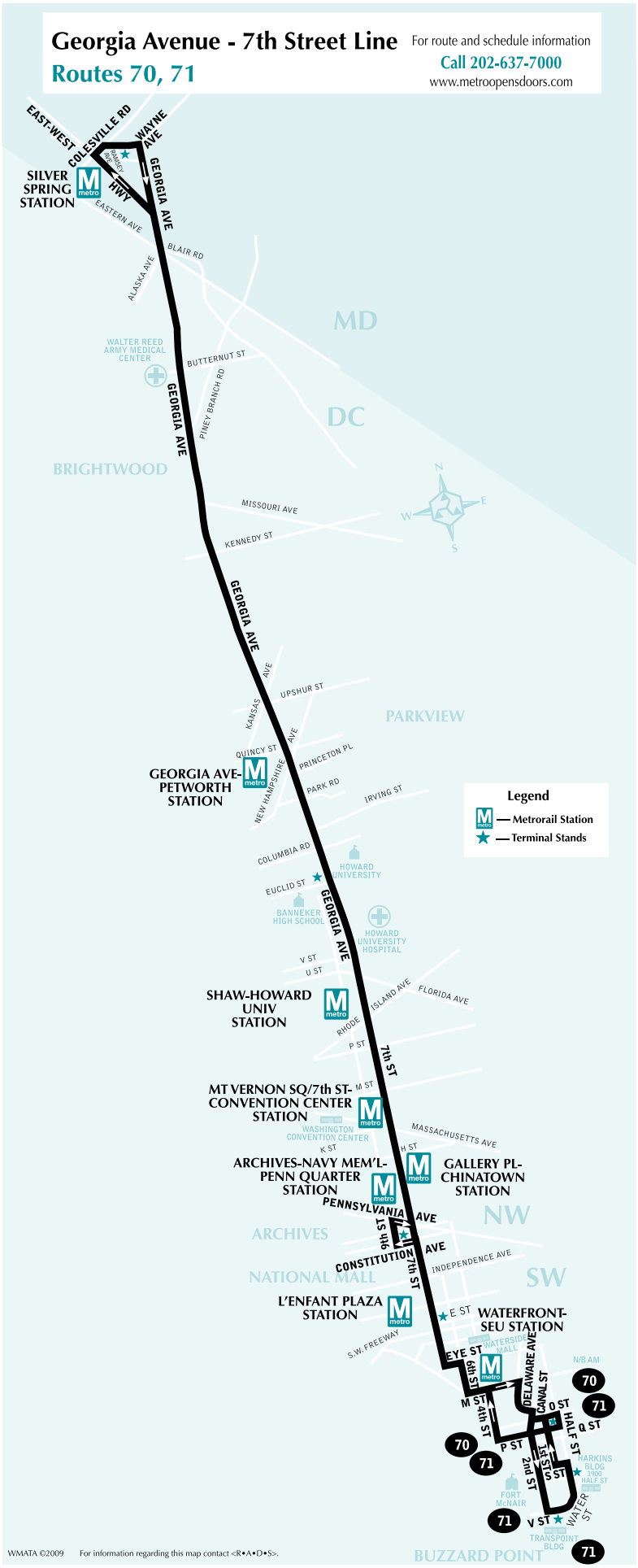
Georgia Avenue - 7th Street Line
Routes 70, 71
For route and schedule information
Call 202-637-7000
www.metroopensdoors.com
SILVER SPRING STATION
EAST-WEST HWY
COLESVILLE RD
WAYNE AVE
GEORGIA AVE
EASTERN AVE
BLAIR RD
ALASKA AVE
MD
WALTER REED ARMY MEDICAL CENTER
BUTTERNUT ST
PINEY BRANCH RD
DC
BRIGHTWOOD
MISSOURI AVE
KENNEDY ST
UPSHUR ST
PARKVIEW
KANSAS AVE
QUINCY ST
NEW HAMPSHIRE AVE
PRINCETON PL
PARK RD
IRVING ST
GEORGIA AVE-PETWORTH STATION
COLUMBIA RD
EUCLID ST
HOWARD UNIVERSITY
BANNEKER HIGH SCHOOL
HOWARD UNIVERSITY HOSPITAL
V ST
U ST
SHAW-HOWARD UNIV STATION
RHODE ISLAND AVE
FLORIDA AVE
P ST
7th ST
MT VERNON SQ/7th ST-CONVENTION CENTER STATION
M ST
WASHINGTON CONVENTION CENTER
MASSACHUSETTS AVE
K ST
H ST
ARCHIVES-NAVY MEM'L-PENN QUARTER STATION
GALLERY PL-CHINATOWN STATION
PENNSYLVANIA AVE
NW
ARCHIVES
9th ST
7th ST
CONSTITUTION AVE
INDEPENDENCE AVE
NATIONAL MALL
SW
L'ENFANT PLAZA STATION
E ST
WATERFRONT-SEU STATION
S.W. FREEWAY
WATERSIDE MALL
EYE ST
6th ST
DELAWARE AVE
CANAL ST
N/B AM
70
71
M ST
4th ST
O ST
HALF ST
Q ST
P ST
S ST
2nd ST
HARKINS BLDG
FORT McNAIR
WATER ST
V ST
TRANSPOINT BLDG
BUZZARD POINT
Legend
Metrorail Station
Terminal Stands
WMATA ©2009
For information regarding this map contact <R•A•D•S>.

70,71
Georgia Ave.-7th St. Line

Weekday Northbound — Entre semana con dirección al norte

Route Number	V & 2nd Sts. SW (Buzzard Point)	Half & Water Sts. SW (Buzzard Point)	Half & O Sts. SW	7th & E Sts. SW (L'Enfant Plaza) M	9th St. & Constitution Ave. NW (Archives)	7th St. & Pa. Ave. NW (Archives-Navy Mem'l-Penn Quarter) M	7th & H Sts. NW (Gallery Pl-Chinatown) M	Georgia & Florida Aves. NW	Georgia Ave. & Irving St. NW	Georgia & New Hampshire Aves. NW (Georgia Ave-Petworth) M	Georgia Ave. & Kennedy St. NW	Georgia Ave. & Blair Rd. NW (D.C. Line)	Wayne & Ramsey Aves. (SILVER SPRING) M
AM Service — Servicio matutino													
70	-	-	-	-	4:00	4:01	4:03	4:09	4:14	4:17	4:23	4:31	4:35
70	-	-	-	-	4:25	4:26	4:28	4:34	4:39	4:42	4:48	4:56	5:00
70	-	-	-	-	4:42	4:43	4:45	4:51	4:56	4:59	5:05	5:13	5:17
70	-	-	-	-	5:00	5:01	5:03	5:09	5:14	5:17	5:23	5:31	5:35
70	-	-	5:01	5:08	-	5:12	5:14	5:20	5:25	5:28	5:34	5:42	5:46
70	-	-	-	-	5:22	5:23	5:25	5:32	5:38	5:41	5:47	5:56	6:01
70	-	-	-	-	5:37	5:38	5:40	5:47	5:53	5:56	6:02	6:11	6:16
70	-	-	5:38	5:45	-	5:50	5:53	6:00	6:06	6:10	6:18	6:29	6:35
70	-	-	-	-	6:04	6:05	6:08	6:15	6:21	6:25	6:33	6:44	6:50
71	-	6:01	6:04	6:11	-	6:16	6:19	6:26	6:32	6:36	6:44	6:55	7:01
70	-	-	-	-	6:27	6:28	6:31	6:38	6:44	6:48	6:56	7:07	7:13
71	-	6:23	6:26	6:33	-	6:38	6:41	6:48	6:54	6:58	7:06	7:17	7:23
70	-	-	6:36	6:43	-	6:48	6:51	6:58	7:04	7:08	7:16	7:27	7:33
70	-	-	-	-	6:54	6:55	6:58	7:06	7:12	7:16	7:24	7:35	7:42
71	-	6:47	6:51	7:00	-	7:05	7:08	7:16	7:22	7:26	7:34	7:45	7:52
70	-	-	-	-	7:14	7:15	7:18	7:26	7:32	7:36	7:44	7:55	8:02
71	-	7:03	7:07	7:16	-	7:22	7:25	7:34	7:41	7:45	7:54	8:06	8:14
70	-	-	-	-	7:31	7:32	7:35	7:44	7:51	7:55	8:04	8:16	8:24
71	-	7:23	7:27	7:36	-	7:42	7:45	7:54	8:01	8:05	8:14	8:26	8:34
70	-	-	-	-	7:51	7:52	7:55	8:04	8:11	8:15	8:24	8:36	8:44
71	-	7:43	7:47	7:56	-	8:02	8:05	8:14	8:21	8:25	8:34	8:46	8:54
70	-	-	-	-	8:11	8:12	8:15	8:24	8:31	8:35	8:44	8:56	9:04
71	-	8:03	8:07	8:16	-	8:22	8:25	8:34	8:41	8:45	8:54	9:06	9:14
70	-	-	-	-	8:31	8:32	8:35	8:44	8:51	8:55	9:04	9:16	9:24
71	-	8:23	8:27	8:36	-	8:42	8:45	8:54	9:01	9:05	9:14	9:26	9:34
70	-	-	-	-	8:48	8:49	8:54	9:05	9:13	9:18	9:27	9:39	9:46
71	-	8:42	8:46	8:56	-	9:01	9:06	9:17	9:25	9:30	9:39	9:51	9:58
70	-	-	-	-	9:12	9:13	9:18	9:29	9:37	9:42	9:51	10:03	10:10
71	-	9:06	9:10	9:20	-	9:25	9:30	9:41	9:49	9:54	10:03	10:15	10:22
70	-	-	-	-	9:36	9:37	9:42	9:53	10:01	10:06	10:15	10:27	10:34
71	-	9:30	9:34	9:44	-	9:49	9:54	10:05	10:13	10:18	10:27	10:39	10:46
70	-	-	-	-	10:00	10:01	10:06	10:17	10:25	10:30	10:39	10:51	10:58
70	-	-	9:58	10:08	-	10:13	10:18	10:29	10:37	10:42	10:51	11:03	11:10
70	-	-	-	-	10:24	10:25	10:30	10:41	10:49	10:54	11:03	11:15	11:22
70	-	-	10:22	10:32	-	10:37	10:42	10:53	11:01	11:06	11:15	11:27	11:34
70	-	-	-	-	10:48	10:49	10:54	11:05	11:13	11:18	11:27	11:39	11:46
70	-	-	10:46	10:56	-	11:01	11:06	11:17	11:25	11:30	11:39	11:51	11:58
70	-	-	-	-	11:12	11:13	11:18	11:29	11:37	11:42	11:51	12:03	12:10
70	-	-	11:10	11:20	-	11:25	11:30	11:41	11:49	11:54	12:03	12:15	12:22
70	-	-	-	-	11:36	11:37	11:42	11:53	12:01	12:06	12:15	12:27	12:34
70	-	-	11:34	11:44	-	11:49	11:54	12:05	12:13	12:18	12:27	12:39	12:46
70	-	-	-	-	12:00	12:01	12:06	12:17	12:25	12:30	12:39	12:51	12:58
70	-	-	11:58	12:08	-	12:13	12:18	12:29	12:37	12:42	12:51	1:03	1:10

70,71
Georgia Ave.-7th St. Line

Weekday Northbound — Entre semana con dirección al norte

Route Number	V & 2nd Sts. SW (Buzzard Point)	Half & Water Sts. SW (Buzzard Point)	Half & O Sts. SW	7th & E Sts. SW (L'Enfant Plaza) M	9th St. & Constitution Ave. NW (Archives)	7th St. & Pa. Ave. NW (Archives-Navy Mem'l-Penn Quarter) M	7th & H Sts. NW (Gallery Pl-Chinatown) M	Georgia & Florida Aves. NW	Georgia Ave. & Irving St. NW	Georgia & New Hampshire Aves. NW (Georgia Ave-Petworth) M	Georgia Ave. & Kennedy St. NW	Georgia Ave. & Blair Rd. NW (D.C. Line)	Wayne & Ramsey Aves. (SILVER SPRING) M
PM Service — Servicio vespertino													
70	-	-	-	-	12:24	12:25	12:30	12:41	12:49	12:54	1:03	1:15	1:22
70	-	-	12:22	12:32	-	12:37	12:42	12:53	1:01	1:06	1:15	1:27	1:34
70	-	-	-	-	12:48	12:49	12:54	1:05	1:13	1:18	1:27	1:39	1:46
70	-	-	12:46	12:56	-	1:01	1:06	1:17	1:25	1:30	1:39	1:51	1:58
70	-	-	-	-	1:12	1:13	1:18	1:29	1:37	1:42	1:51	2:03	2:10
70	-	-	1:10	1:20	-	1:25	1:30	1:41	1:49	1:54	2:03	2:15	2:22
70	-	-	-	-	1:35	1:36	1:41	1:52	2:00	2:05	2:14	2:26	2:33
70	-	-	1:34	1:44	-	1:49	1:54	2:05	2:13	2:18	2:27	2:39	2:46
70	-	-	-	-	2:00	2:01	2:06	2:17	2:25	2:30	2:39	2:51	2:58
70	-	-	1:58	2:08	-	2:13	2:18	2:29	2:37	2:42	2:51	3:03	3:10
70	-	-	-	-	2:24	2:25	2:30	2:41	2:49	2:54	3:03	3:15	3:22
71	2:16	2:17	-	2:28	-	2:33	2:38	2:50	3:00	3:06	3:15	3:27	3:35
70	-	-	2:28	2:38	-	2:43	2:48	3:00	3:10	3:16	3:25	3:37	3:45
70	-	-	-	-	2:52	2:53	2:58	3:10	3:20	3:26	3:35	3:47	3:55
70	-	-	2:48	2:58	-	3:03	3:08	3:20	3:30	3:36	3:45	3:57	4:05
70	-	-	-	-	3:12	3:13	3:18	3:30	3:40	3:46	3:55	4:07	4:15
70	-	-	3:08	3:18	-	3:23	3:28	3:40	3:50	3:56	4:05	4:17	4:25
71	3:16	3:17	-	3:28	-	3:33	3:38	3:50	4:00	4:06	4:15	4:27	4:35
70	-	-	-	-	3:42	3:43	3:48	4:00	4:10	4:16	4:25	4:37	4:45
71	3:36	3:37	-	3:48	-	3:53	3:58	4:10	4:20	4:26	4:35	4:47	4:55
70	-	-	-	-	4:03	4:04	4:09	4:20	4:30	4:36	4:44	4:56	5:03
71	3:55	3:56	-	4:08	-	4:14	4:19	4:30	4:40	4:46	4:54	5:06	5:13
70	-	-	-	-	4:23	4:24	4:29	4:40	4:50	4:56	5:04	5:16	5:23
71	4:15	4:16	-	4:28	-	4:34	4:39	4:50	5:00	5:06	5:14	5:26	5:33
70	-	-	-	-	4:43	4:44	4:49	5:00	5:10	5:16	5:24	5:36	5:43
71	4:35	4:36	-	4:48	-	4:54	4:59	5:10	5:20	5:26	5:34	5:46	5:53
70	-	-	-	-	5:03	5:04	5:09	5:20	5:30	5:36	5:44	5:56	6:03
71	4:55	4:56	-	5:08	-	5:14	5:19	5:30	5:40	5:46	5:54	6:06	6:13
70	-	-	-	-	5:23	5:24	5:29	5:40	5:50	5:56	6:04	6:16	6:23
71	5:15	5:16	-	5:28	-	5:34	5:39	5:50	6:00	6:06	6:14	6:26	6:33
70	-	-	-	-	5:43	5:44	5:49	6:00	6:10	6:16	6:24	6:36	6:43
71	5:45	5:46	-	5:54	-	5:59	6:03	6:12	6:19	6:24	6:32	6:44	6:50
70	-	-	-	-	6:05	6:06	6:10	6:19	6:26	6:31	6:39	6:51	6:57
71	6:05	6:06	-	6:14	-	6:19	6:23	6:32	6:39	6:44	6:52	7:04	7:10
70	-	-	-	-	6:27	6:28	6:32	6:41	6:48	6:53	7:01	7:13	7:19
71	6:25	6:26	-	6:34	-	6:39	6:43	6:52	6:59	7:04	7:12	7:24	7:30
70	-	-	-	-	6:46	6:47	6:51	7:00	7:07	7:12	7:20	7:32	7:38
70	-	-	6:42	6:52	-	6:57	7:01	7:10	7:17	7:22	7:30	7:42	7:48
70	-	-	-	-	7:08	7:09	7:13	7:22	7:29	7:34	7:42	7:52	7:58
70	-	-	7:06	7:15	-	7:19	7:23	7:32	7:39	7:44	7:52	8:02	8:08
70	-	-	-	-	7:29	7:30	7:34	7:43	7:50	7:55	8:03	8:13	8:19
70	-	-	7:27	7:36	-	7:40	7:44	7:53	8:00	8:05	8:13	8:23	8:29
70	-	-	-	-	7:53	7:54	7:58	8:07	8:14	8:19	8:27	8:37	8:43
70	-	-	7:56	8:05	-	8:09	8:13	8:22	8:29	8:34	8:42	8:52	8:58
70	-	-	-	-	8:23	8:24	8:28	8:37	8:44	8:49	8:57	9:07	9:13
70	-	-	■	8:35	-	8:39	8:43	8:52	8:59	9:04	9:12	9:22	9:28
70	-	-	-	-	8:53	8:54	8:58	9:07	9:14	9:19	9:27	9:37	9:43
70	-	-	■	9:07	-	9:11	9:14	9:22	9:28	9:32	9:40	9:49	9:54
70	-	-	-	-	9:25	9:26	9:29	9:37	9:43	9:47	9:55	10:04	10:09
70	-	-	■	9:37	-	9:41	9:44	9:52	9:58	10:02	10:10	10:19	10:24
70	-	-	-	-	9:55	9:56	9:59	10:07	10:13	10:17	10:25	10:34	10:39
70	-	-	■	10:07	-	10:11	10:14	10:22	10:28	10:32	10:40	10:49	10:54

■ — *Northbound passengers boarding between Half & O Sts. SW and 7th & E Sts. SW should consult the time at Half & O Sts. SW on the southbound schedule and may remain on the bus at 7th & E Sts. SW without payment of additional fare.*

70,71
Georgia Ave.-7th St. Line

Weekday Northbound — Entre semana con dirección al norte

Route Number	V & 2nd Sts. SW (Buzzard Point)	Half & Water Sts. SW (Buzzard Point)	Half & O Sts. SW	7th & E Sts. SW (L'Enfant Plaza) M	9th St. & Constitution Ave. NW (Archives)	7th St. & Pa. Ave. NW (Archives-Navy Mem'l-Penn Quarter) M	7th & H Sts. NW (Gallery Pl-Chinatown) M	Georgia & Florida Aves. NW	Georgia Ave. & Irving St. NW	Georgia & New Hampshire Aves. NW (Georgia Ave-Petworth) M	Georgia Ave. & Kennedy St. NW	Georgia Ave. & Blair Rd. NW (D.C. Line)	Wayne & Ramsey Aves. (SILVER SPRING) M
PM Service — Servicio vespertino													
70	-	-	-	-	10:25	10:26	10:29	10:37	10:43	10:47	10:55	11:04	11:09
70	-	-	■	10:37	-	10:41	10:44	10:52	10:58	11:02	11:10	11:19	11:24
70	-	-	-	-	10:54	10:55	10:58	11:06	11:12	11:16	11:24	11:33	11:38
70	-	-	■	11:06	-	11:10	11:13	11:21	11:27	11:31	11:39	11:48	11:53
70	-	-	-	-	11:24	11:25	11:28	11:36	11:42	11:46	11:54	12:03	12:08
70	-	-	■	11:38	-	11:42	11:45	11:51	11:57	12:00	12:07	12:14	12:18
70	-	-	-	-	11:56	11:57	12:00	12:06	12:12	12:15	12:22	12:29	12:33
After Midnight Service — Servicio después de la medianoche													
70	-	-	■	12:08	-	12:12	12:15	12:21	12:27	12:30	12:37	12:44	12:48
70	-	-	-	-	12:26	12:27	12:30	12:36	12:42	12:45	12:52	12:59	1:03
70	-	-	■	12:38	-	12:42	12:45	12:51	12:57	1:00	1:07	1:14	1:18
70	-	-	-	-	1:05	1:06	1:09	1:15	1:21	1:24	1:31	1:38	1:42
70	-	-	-	-	1:35	1:36	1:39	1:45	1:51	1:54	2:01	2:08	2:12
70	-	-	-	-	2:05	2:06	2:09	2:15	2:21	2:24	2:31	2:38	2:42
70	-	-	-	-	2:35	2:36	2:39	2:45	2:51	2:54	3:01	3:08	3:12
70	-	-	-	-	3:05	3:06	3:09	3:15	3:21	3:24	3:31	3:38	3:42

■ — *Northbound passengers boarding between Half & O Sts. SW and 7th & E Sts. SW should consult the time at Half & O Sts. SW on the southbound schedule and may remain on the bus at 7th & E Sts. SW without payment of additional fare.*

70,71
Georgia Ave.-7th St. Line

Weekday Southbound — Entre semana con dirección al sur

Route Number	Wayne & Ramsey Aves. (Silver Spring) M	Georgia & Eastern Aves. NW (D.C. Line)	Georgia Ave. & Kennedy St. NW	Georgia Ave. & Quincy St. NW (Georgia Ave-Petworth) M	Georgia Ave. & Irving St. NW	Georgia & Florida Aves. NW	7th & H Sts. NW (Gallery Pl-Chinatown) M	7th St. & Pa. Ave. NW (Archives-Navy Mem'l-Penn Quarter) M	9th St. & Constitution Ave. NW (ARCHIVES)	7th & E Sts. SW (L'Enfant Plaza) M	HALF & O STS SW	V & 2nd Sts. SW (BUZZARD POINT)	Half & Water Sts. SW (BUZZARD POINT)	7th & E Sts. SW (L'ENFANT PLAZA) M
AM Service — Servicio matutino														
70	4:05	4:10	4:17	4:23	4:26	4:30	4:36	4:39	-	4:42	4:51	-	-	-
70/	4:27	4:32	4:39	4:45	4:48	4:52	4:58	5:01	5:02	-	-	-	-	-
70	4:45	4:50	4:57	5:03	5:06	5:10	5:16	5:19	-	5:22	5:31	-	-	-
71	4:58	5:04	5:12	5:18	5:21	5:26	5:34	5:37	-	5:41	-	5:51	5:52	-
70/	5:10	5:16	5:24	5:30	5:33	5:38	5:46	5:49	5:50	-	-	-	-	-
71	5:22	5:28	5:36	5:42	5:45	5:50	5:58	6:01	-	6:05	-	6:15	6:16	-
70/	5:32	5:38	5:46	5:52	5:55	6:00	6:08	6:11	6:12	-	-	-	-	-
71	5:42	5:48	5:57	6:04	6:07	6:12	6:21	6:24	-	6:29	-	6:39	6:40	-
71	5:52	5:58	6:07	6:14	6:17	6:22	6:31	6:34	-	6:39	-	6:49	6:50	-
70/	6:02	6:08	6:17	6:24	6:27	6:32	6:41	6:44	6:45	-	-	-	-	-
71	6:12	6:18	6:27	6:35	6:38	6:44	6:51	6:54	-	6:59	-	7:10	7:11	-
70/	6:22	6:28	6:37	6:45	6:48	6:54	7:01	7:04	7:05	-	-	-	-	-
71	6:32	6:38	6:47	6:55	6:58	7:04	7:11	7:14	-	7:19	-	7:30	7:31	-
71	6:42	6:49	7:00	7:10	7:14	7:21	7:30	7:33	-	7:39	-	7:50	7:51	-
70/	6:52	6:59	7:10	7:20	7:24	7:31	7:40	7:43	7:44	-	-	-	-	-
71	7:02	7:09	7:20	7:30	7:34	7:41	7:50	7:53	-	7:59	-	8:10	8:11	-
70/	7:12	7:19	7:30	7:40	7:44	7:51	8:00	8:03	8:04	-	-	-	-	-
71	7:22	7:29	7:40	7:50	7:54	8:01	8:10	8:13	-	8:19	-	8:30	8:31	-
70/	7:32	7:39	7:50	8:00	8:04	8:11	8:20	8:23	8:24	-	-	-	-	-
71	7:42	7:49	8:00	8:10	8:14	8:21	8:30	8:33	-	8:39	-	8:50	8:51	-
70/	7:52	7:59	8:10	8:20	8:24	8:31	8:40	8:43	8:44	-	-	-	-	-
71	8:02	8:09	8:20	8:30	8:34	8:41	8:50	8:53	-	8:59	-	9:10	9:11	-
70/	8:12	8:19	8:30	8:40	8:44	8:51	9:00	9:03	9:04	-	-	-	-	-
71	8:22	8:28	8:40	8:49	8:54	9:01	9:11	9:15	-	9:20	-	9:31	9:32	-
70/	8:32	8:38	8:50	8:59	9:04	9:11	9:21	9:25	9:26	-	-	-	-	-
70	8:42	8:48	9:00	9:09	9:14	9:21	9:31	9:35	-	9:40	9:50	-	-	-
70/	8:52	8:58	9:10	9:19	9:24	9:31	9:41	9:45	9:46	-	-	-	-	-
70	9:02	9:08	9:20	9:29	9:34	9:41	9:51	9:55	-	10:00	10:10	-	-	-
70/	9:12	9:18	9:30	9:39	9:44	9:51	10:01	10:05	10:06	-	-	-	-	-
70/	9:22	9:28	9:40	9:49	9:54	10:01	10:11	10:15	10:16	-	-	-	-	-
70	9:32	9:38	9:50	9:59	10:04	10:11	10:21	10:25	-	10:30	10:40	-	-	-
70/	9:44	9:50	10:02	10:11	10:16	10:23	10:33	10:37	10:38	-	-	-	-	-
70	9:56	10:02	10:14	10:23	10:28	10:35	10:45	10:49	-	10:54	11:04	-	-	-
70/	10:08	10:14	10:26	10:35	10:40	10:47	10:57	11:01	11:02	-	-	-	-	-
70	10:20	10:26	10:38	10:47	10:52	10:59	11:09	11:13	-	11:18	11:28	-	-	-
70/	10:32	10:38	10:50	10:59	11:04	11:11	11:21	11:25	11:26	-	-	-	-	-
70	10:44	10:50	11:02	11:11	11:16	11:23	11:33	11:37	-	11:42	11:52	-	-	-
70/	10:56	11:02	11:14	11:23	11:28	11:35	11:45	11:49	11:50	-	-	-	-	-
70	11:08	11:14	11:26	11:35	11:40	11:47	11:57	12:01	-	12:06	12:16	-	-	-
70/	11:20	11:26	11:38	11:47	11:52	11:59	12:09	12:13	12:14	-	-	-	-	-
70	11:32	11:38	11:50	11:59	12:04	12:11	12:21	12:25	-	12:30	12:40	-	-	-
70/	11:44	11:50	12:02	12:11	12:16	12:23	12:33	12:37	12:38	-	-	-	-	-
70	11:56	12:02	12:14	12:23	12:28	12:35	12:45	12:49	-	12:54	1:04	-	-	-

70,71
Georgia Ave.-7th St. Line

Weekday Southbound — Entre semana con dirección al sur

Route Number	Wayne & Ramsey Aves. (Silver Spring)	Georgia & Eastern Aves. NW (D.C. Line)	Georgia Ave. & Kennedy St. NW	Georgia Ave. & Quincy St. NW (Georgia Ave-Pet-worth)	Georgia Ave. & Irving St. NW	Georgia & Florida Aves. NW	7th & H Sts. NW (Gallery Pl-China-town)	7th St. & Pa. Ave. NW (Archives-Navy Mem'l-Penn Quarter)	9th St. & Consti-tution Ave. NW (AR-CHIVES)	7th & E Sts. SW (L'Enfant Plaza)	HALF & O STS SW	V & 2nd Sts. SW (BUZ-ZARD POINT)	Half & Water Sts. SW (BUZ-ZARD POINT)	7th & E Sts. SW (L'ENFANT PLAZA)
PM Service — Servicio vespertino														
70/	12:08	12:14	12:26	12:35	12:40	12:47	12:57	1:01	1:02	-	-	-	-	-
70	12:20	12:26	12:38	12:47	12:52	12:59	1:09	1:13	-	1:18	1:28	-	-	-
70/	12:32	12:38	12:50	12:59	1:04	1:11	1:21	1:25	1:26	-	-	-	-	-
70	12:44	12:50	1:02	1:11	1:16	1:23	1:33	1:37	-	1:42	1:52	-	-	-
70/	12:56	1:02	1:14	1:23	1:28	1:35	1:45	1:49	1:50	-	-	-	-	-
70	1:08	1:14	1:26	1:35	1:40	1:47	1:57	2:01	-	2:06	2:16	-	-	-
70/	1:20	1:26	1:38	1:47	1:52	1:59	2:09	2:13	2:14	-	-	-	-	-
70	1:32	1:38	1:50	1:59	2:04	2:11	2:21	2:25	-	2:30	2:40	-	-	-
70/	1:44	1:50	2:02	2:11	2:16	2:23	2:33	2:37	2:38	-	-	-	-	-
71	1:56	2:02	2:14	2:23	2:28	2:35	2:45	2:49	-	2:54	3:04	3:07	-	-
70/	2:08	2:14	2:26	2:35	2:40	2:47	2:57	3:01	3:02	-	-	-	-	-
71	2:18	2:24	2:36	2:45	2:50	2:57	3:07	3:11	-	3:16	3:26	3:29	-	-
70/	2:32	2:38	2:50	2:59	3:04	3:11	3:21	3:25	3:26	-	-	-	-	-
71	2:44	2:50	3:03	3:11	3:16	3:23	3:34	3:38	-	3:43	3:53	3:56	-	-
70/	2:54	3:00	3:13	3:21	3:26	3:33	3:44	3:48	3:49	-	-	-	-	-
● **70/**	-	-	-	-	-	3:31	3:42	3:46	-	-	-	-	-	-
71	3:04	3:10	3:23	3:31	3:36	3:43	3:54	3:58	-	4:03	4:13	4:16	-	-
70/	3:14	3:20	3:33	3:41	3:46	3:53	4:04	4:08	4:09	-	-	-	-	-
71	3:24	3:30	3:43	3:51	3:56	4:03	4:14	4:18	-	4:23	4:33	4:36	-	-
70/	3:34	3:40	3:53	4:02	4:07	4:14	4:24	4:29	4:30	-	-	-	-	-
71	3:44	3:50	4:03	4:12	4:17	4:24	4:34	4:39	-	4:44	4:54	4:58	-	-
70/	3:54	4:00	4:13	4:22	4:27	4:34	4:44	4:49	4:50	-	-	-	-	-
70	4:04	4:10	4:23	4:32	4:37	4:44	4:54	4:59	-	5:04	5:14	-	-	-
70/	4:14	4:20	4:33	4:42	4:47	4:54	5:04	5:09	5:10	-	-	-	-	-
71	4:24	4:30	4:43	4:52	4:57	5:04	5:14	5:19	-	5:24	5:34	5:38	-	-
70/	4:34	4:40	4:53	5:02	5:07	5:14	5:24	5:29	5:30	-	-	-	-	-
71	4:44	4:50	5:03	5:12	5:17	5:24	5:34	5:39	-	5:44	5:54	5:58	-	-
70/	4:54	5:00	5:13	5:22	5:27	5:34	5:44	5:49	5:50	-	-	-	-	-
71	5:04	5:10	5:23	5:32	5:37	5:44	5:54	5:59	-	6:04	6:14	6:18	-	-
70	5:14	5:20	5:33	5:42	5:47	5:54	6:04	6:09	-	6:14	6:24	-	-	-
70/	5:26	5:32	5:43	5:52	5:56	6:03	6:12	6:16	6:17	-	-	-	-	-
70	5:34	5:40	5:51	6:00	6:04	6:11	6:20	6:24	-	6:28	6:37	-	-	-
70/	5:46	5:52	6:03	6:12	6:16	6:23	6:32	6:36	6:37	-	-	-	-	-
70	5:56	6:02	6:13	6:22	6:26	6:33	6:42	6:46	-	6:50	6:59	-	-	-
70/	6:07	6:13	6:24	6:33	6:37	6:44	6:53	6:57	6:58	-	-	-	-	-
70	6:18	6:24	6:35	6:44	6:48	6:55	7:04	7:08	-	7:12	7:21	-	-	-
70/	6:30	6:36	6:47	6:56	7:00	7:07	7:16	7:20	7:21	-	-	-	-	-
70	6:45	6:51	7:02	7:10	7:14	7:20	7:27	7:31	-	7:35	7:44	-	-	-
70/	7:00	7:06	7:17	7:25	7:29	7:35	7:42	7:46	7:47	-	-	-	-	-
70	7:15	7:21	7:32	7:40	7:44	7:50	7:57	8:01	-	8:05	8:14	-	-	8:23
70/	7:30	7:36	7:47	7:55	7:59	8:05	8:12	8:16	8:17	-	-	-	-	-
70	7:45	7:51	8:02	8:10	8:14	8:20	8:27	8:31	-	8:35	8:44	-	-	8:53
70/	8:00	8:06	8:17	8:25	8:29	8:35	8:42	8:46	8:47	-	-	-	-	-
70	8:15	8:21	8:32	8:40	8:44	8:50	8:57	9:01	-	9:05	9:14	-	-	9:23
70/	8:30	8:36	8:47	8:55	8:59	9:05	9:12	9:16	9:17	-	-	-	-	-
70	8:45	8:51	9:02	9:10	9:14	9:20	9:27	9:31	-	9:35	9:44	-	-	9:53
70/	9:00	9:06	9:17	9:25	9:29	9:35	9:42	9:46	9:47	-	-	-	-	-
70	9:19	9:25	9:34	9:42	9:45	9:50	9:57	10:01	-	10:05	10:14	-	-	10:23
70/	9:34	9:40	9:49	9:57	10:00	10:05	10:12	10:16	10:17	-	-	-	-	-
70	9:49	9:55	10:04	10:12	10:15	10:20	10:27	10:31	-	10:35	10:44	-	-	10:53
70/	10:04	10:10	10:19	10:27	10:30	10:35	10:42	10:46	10:47	-	-	-	-	-
70	10:22	10:28	10:36	10:42	10:45	10:50	10:56	10:59	-	11:03	11:12	-	-	11:21

70,71
Georgia Ave.-7th St. Line

Weekday Southbound — Entre semana con dirección al sur

Route Number	Wayne & Ramsey Aves. (Silver Spring)	Georgia & Eastern Aves. NW (D.C. Line)	Georgia Ave. & Kennedy St. NW	Georgia Ave. & Quincy St. NW (Georgia Ave-Pet-worth)	Georgia Ave. & Irving St. NW	Georgia & Florida Aves. NW	7th & H Sts. NW (Gallery Pl-China-town)	7th St. & Pa. Ave. NW (Archives-Navy Mem'l-Penn Quarter)	9th St. & Consti-tution Ave. NW (AR-CHIVES)	7th & E Sts. SW (L'Enfant Plaza)	HALF & O STS SW	V & 2nd Sts. SW (BUZ-ZARD POINT)	Half & Water Sts. SW (BUZ-ZARD POINT)	7th & E Sts. SW (L'ENFANT PLAZA)
PM Service — Servicio vespertino														
70/	10:37	10:43	10:51	10:57	11:00	11:05	11:11	11:14	11:15	-	-	-	-	-
70	10:52	10:58	11:06	11:12	11:15	11:20	11:26	11:29	-	11:33	11:42	-	-	11:51
70/	11:07	11:13	11:21	11:27	11:30	11:35	11:41	11:44	11:45	-	-	-	-	-
70	11:22	11:28	11:36	11:42	11:45	11:50	11:56	11:59	-	12:03	12:12	-	-	12:21
70/	11:37	11:43	11:51	11:57	12:00	12:05	12:11	12:14	12:15	-	-	-	-	-
70	11:52	11:58	12:06	12:12	12:15	12:20	12:26	12:29	-	12:33	12:42	-	-	12:51
After Midnight Service — Servicio después de la medianoche														
70/	12:14	12:20	12:28	12:34	12:37	12:42	12:48	12:51	12:52	-	-	-	-	-
70/	12:26	12:31	12:39	12:45	12:47	12:51	12:57	12:59	1:00	-	-	-	-	-
70/	12:56	1:01	1:09	1:15	1:17	1:21	1:27	1:29	1:30	-	-	-	-	-
70/	1:26	1:31	1:39	1:45	1:47	1:51	1:57	1:59	2:00	-	-	-	-	-
70/	1:56	2:01	2:09	2:15	2:17	2:21	2:27	2:29	2:30	-	-	-	-	-
70/	2:26	2:31	2:39	2:45	2:47	2:51	2:57	2:59	3:00	-	-	-	-	-

70,71
Georgia Ave.-7th St. Line

Saturday Southbound —
En sábados con dirección al sur

Route Number	Wayne & Ramsey Aves. (Silver Spring) M	Georgia & Eastern Aves. NW (D.C. Line)	Georgia Ave. & Kennedy St. NW	Georgia Ave. & Quincy St. NW (Georgia Ave-Petworth) M	Georgia Ave. & Irving St. NW	Georgia & Florida Aves. NW	7th & H Sts. NW (Gallery Pl-China-town) M	7th St. & Pa. Ave NW (Archives-Navy Mem'l-Penn Quarter) M	9th St. & Constitution Ave. NW (ARCHIVES)	7th & E Sts. SW (L'Enfant Plaza) M	HALF & O STS SW	7th & E Sts. SW (L'ENFANT PLAZA) M
AM Service — Servicio matutino												
70	4:02	4:05	4:13	4:19	4:22	4:25	4:32	4:35	-	4:39	4:44	-
70	4:32	4:35	4:43	4:49	4:52	4:55	5:02	5:05	-	5:09	5:14	-
70	4:58	5:01	5:09	5:15	5:18	5:21	5:28	5:31	-	5:35	5:40	-
70	5:20	5:23	5:31	5:37	5:40	5:43	5:50	5:53	-	5:57	6:02	-
70	5:42	5:45	5:53	5:59	6:02	6:05	6:12	6:15	-	6:19	6:24	-
70	5:55	5:59	6:08	6:15	6:19	6:25	6:34	6:37	-	6:41	6:48	-
70	6:10	6:14	6:23	6:30	6:34	6:40	6:49	6:52	-	6:56	7:03	-
70	6:25	6:29	6:38	6:45	6:49	6:55	7:04	7:07	-	7:11	7:18	-
70	6:40	6:44	6:53	7:00	7:04	7:10	7:19	7:22	-	7:26	7:33	-
70	6:55	6:59	7:08	7:15	7:19	7:25	7:34	7:37	-	7:41	7:48	-
70	7:10	7:14	7:23	7:30	7:34	7:40	7:49	7:52	-	7:56	8:03	-
70	7:25	7:29	7:38	7:45	7:49	7:55	8:04	8:07	-	8:11	8:18	-
70	7:40	7:44	7:53	8:00	8:04	8:10	8:19	8:22	-	8:26	8:33	-
70	7:55	7:59	8:08	8:15	8:19	8:25	8:34	8:37	-	8:41	8:48	-
70/	8:10	8:14	8:23	8:30	8:34	8:40	8:49	8:52	8:55	-	-	-
70	8:25	8:29	8:38	8:45	8:49	8:55	9:04	9:07	-	9:11	9:18	-
70/	8:37	8:42	8:52	9:01	9:06	9:13	9:22	9:26	9:29	-	-	-
70	8:49	8:54	9:04	9:13	9:18	9:25	9:34	9:38	-	9:43	9:50	-
70/	9:01	9:06	9:16	9:25	9:30	9:37	9:46	9:50	9:53	-	-	-
70	9:11	9:16	9:26	9:35	9:40	9:47	9:56	10:00	-	10:05	10:12	-
70/	9:21	9:26	9:36	9:45	9:50	9:57	10:06	10:10	10:13	-	-	-
70	9:31	9:36	9:46	9:55	10:00	10:07	10:16	10:20	-	10:25	10:32	-
70/	9:41	9:46	9:56	10:05	10:10	10:17	10:26	10:30	10:33	-	-	-
70	9:50	9:55	10:05	10:14	10:19	10:26	10:35	10:39	-	10:44	10:51	-
70/	9:56	10:02	10:15	10:24	10:30	10:37	10:46	10:50	10:53	-	-	-
70	10:05	10:11	10:24	10:33	10:39	10:46	10:55	10:59	-	11:04	11:11	-
70/	10:15	10:21	10:34	10:43	10:49	10:56	11:05	11:09	11:12	-	-	-
70	10:24	10:30	10:43	10:52	10:58	11:05	11:14	11:18	-	11:23	11:30	-
70/	10:34	10:40	10:53	11:02	11:08	11:15	11:24	11:28	11:31	-	-	-
70	10:43	10:49	11:02	11:11	11:17	11:24	11:33	11:37	-	11:42	11:49	-
70/	10:53	10:59	11:12	11:21	11:27	11:34	11:43	11:47	11:50	-	-	-
70	11:02	11:08	11:21	11:30	11:36	11:43	11:52	11:56	-	12:01	12:08	-
70/	11:12	11:18	11:31	11:40	11:46	11:53	12:02	12:06	12:09	-	-	-
70	11:20	11:26	11:40	11:50	11:56	12:03	12:14	12:18	-	12:23	12:30	-
70/	11:30	11:36	11:50	12:00	12:06	12:13	12:24	12:28	12:31	-	-	-
70	11:40	11:46	12:00	12:10	12:16	12:23	12:34	12:38	-	12:43	12:50	-
70/	11:50	11:56	12:10	12:20	12:26	12:33	12:44	12:48	12:51	-	-	-
PM Service — Servicio vespertino												
70	12:00	12:06	12:20	12:30	12:36	12:43	12:54	12:58	-	1:03	1:10	-
70/	12:10	12:16	12:30	12:40	12:46	12:53	1:04	1:08	1:11	-	-	-
70	12:20	12:26	12:40	12:50	12:56	1:03	1:14	1:18	-	1:23	1:30	-
70/	12:30	12:36	12:50	1:00	1:06	1:13	1:24	1:28	1:31	-	-	-
70	12:40	12:46	1:00	1:10	1:16	1:23	1:34	1:38	-	1:43	1:50	-
70/	12:50	12:56	1:10	1:20	1:26	1:33	1:44	1:48	1:51	-	-	-
70	1:00	1:06	1:20	1:30	1:36	1:43	1:54	1:58	-	2:03	2:10	-
70/	1:10	1:16	1:30	1:40	1:46	1:53	2:04	2:08	2:11	-	-	-
70	1:20	1:26	1:40	1:50	1:56	2:03	2:14	2:18	-	2:23	2:30	-
70/	1:30	1:36	1:50	2:00	2:06	2:13	2:24	2:28	2:31	-	-	-
70	1:40	1:46	2:00	2:10	2:16	2:23	2:34	2:38	-	2:43	2:50	-
70/	1:50	1:56	2:10	2:20	2:26	2:33	2:44	2:48	2:51	-	-	-
70	2:00	2:06	2:20	2:30	2:36	2:43	2:54	2:58	-	3:03	3:10	-
70/	2:10	2:16	2:30	2:40	2:46	2:53	3:04	3:08	3:11	-	-	-
70	2:20	2:26	2:40	2:50	2:56	3:03	3:14	3:18	-	3:23	3:30	-
70/	2:30	2:36	2:50	3:00	3:06	3:13	3:24	3:28	3:31	-	-	-
70	2:40	2:46	3:00	3:10	3:16	3:23	3:34	3:38	-	3:43	3:50	-
70/	2:50	2:56	3:10	3:20	3:26	3:33	3:44	3:48	3:51	-	-	-

70,71
Georgia Ave.-7th St. Line

Saturday Southbound —
En sábados con dirección al sur

Route Number	Wayne & Ramsey Aves. (Silver Spring)	Georgia & Eastern Aves. NW (D.C. Line)	Georgia Ave. & Kennedy St. NW	Georgia Ave. & Quincy St. NW (Georgia Ave-Petworth)	Georgia Ave. & Irving St. NW	Georgia & Florida Aves. NW	7th & H Sts. NW (Gallery Pl-Chinatown	7th St. & Pa. Ave NW (Archives-Navy Mem'l-Penn Quarter)	9th St. & Constitution Ave. NW (ARCHIVES)	7th & E Sts. SW (L'Enfant Plaza)	HALF & O STS SW	7th & E Sts. SW (L'ENFANT PLAZA)
PM Service — Servicio vespertino												
70	3:00	3:06	3:20	3:30	3:36	3:43	3:54	3:58	-	4:03	4:10	-
70/	3:10	3:16	3:30	3:40	3:46	3:53	4:04	4:08	4:11	-	-	-
70	3:20	3:26	3:40	3:50	3:56	4:03	4:14	4:18	-	4:23	4:30	-
70/	3:30	3:36	3:50	4:00	4:06	4:13	4:24	4:28	4:31	-	-	-
70	3:40	3:46	4:00	4:10	4:16	4:23	4:34	4:38	-	4:43	4:50	-
70/	3:50	3:56	4:10	4:20	4:26	4:33	4:44	4:48	4:51	-	-	-
70	4:00	4:06	4:20	4:30	4:36	4:43	4:54	4:58	-	5:03	5:10	-
70/	4:10	4:16	4:30	4:40	4:46	4:53	5:04	5:08	5:11	-	-	-
70	4:20	4:26	4:40	4:50	4:56	5:03	5:14	5:18	-	5:23	5:30	-
70/	4:30	4:36	4:50	5:00	5:06	5:13	5:24	5:28	5:31	-	-	-
70	4:43	4:49	5:01	5:10	5:15	5:21	5:31	5:35	-	5:40	5:47	-
70/	4:54	5:00	5:12	5:21	5:26	5:32	5:42	5:46	5:48	-	-	-
70	5:05	5:11	5:23	5:32	5:37	5:43	5:53	5:57	-	6:02	6:09	-
70/	5:16	5:22	5:34	5:43	5:48	5:54	6:04	6:08	6:10	-	-	-
70	5:27	5:33	5:45	5:54	5:59	6:05	6:15	6:19	-	6:24	6:31	-
70/	5:38	5:44	5:56	6:05	6:10	6:16	6:26	6:30	6:32	-	-	-
70	5:49	5:55	6:07	6:16	6:21	6:27	6:37	6:41	-	6:46	6:53	-
70/	6:01	6:07	6:19	6:28	6:33	6:39	6:49	6:53	6:55	-	-	-
70	6:13	6:19	6:31	6:40	6:45	6:51	7:01	7:05	-	7:10	7:17	-
70/	6:25	6:31	6:43	6:52	6:57	7:03	7:13	7:17	7:19	-	-	-
70	6:40	6:46	6:58	7:07	7:12	7:18	7:28	7:32	-	7:37	7:44	-
70/	6:54	7:00	7:12	7:21	7:26	7:32	7:42	7:46	7:48	-	-	-
70	7:10	7:16	7:28	7:37	7:42	7:48	7:58	8:02	-	8:07	8:14	8:23
70/	7:24	7:30	7:42	7:51	7:56	8:02	8:12	8:16	8:18	-	-	-
70	7:40	7:46	7:58	8:07	8:12	8:18	8:28	8:32	-	8:37	8:44	8:53
70/	7:54	8:00	8:12	8:21	8:26	8:32	8:42	8:46	8:48	-	-	-
70	8:10	8:16	8:28	8:37	8:42	8:48	8:58	9:02	-	9:07	9:14	9:23
70/	8:24	8:30	8:42	8:51	8:56	9:02	9:12	9:16	9:18	-	-	-
70	8:40	8:46	8:57	9:06	9:10	9:16	9:25	9:28	-	9:33	9:40	9:47
70	8:56	9:02	9:13	9:22	9:26	9:32	9:41	9:44	-	9:49	9:56	10:03
70	9:12	9:18	9:29	9:38	9:42	9:48	9:57	10:00	-	10:05	10:12	10:19
70	9:28	9:34	9:45	9:54	9:58	10:04	10:13	10:16	-	10:21	10:28	10:35
70	9:47	9:53	10:04	10:13	10:17	10:23	10:32	10:35	-	10:40	10:47	10:54
70	10:07	10:13	10:24	10:33	10:37	10:43	10:52	10:55	-	11:00	11:07	11:14
70	10:27	10:33	10:44	10:53	10:57	11:03	11:12	11:15	-	11:20	11:27	11:34
70	10:52	10:57	11:07	11:16	11:20	11:25	11:34	11:36	-	11:40	11:47	11:54
70	11:12	11:17	11:27	11:36	11:40	11:45	11:54	11:56	-	12:00	12:07	12:14
70	11:42	11:47	11:57	12:06	12:10	12:15	12:24	12:26	-	12:30	12:37	12:44
After Midnight Service — Servicio después de la medianoche												
70/	12:22	12:27	12:37	12:46	12:50	12:55	1:04	1:06	1:08	-	-	-
70/	1:04	1:08	1:15	1:21	1:24	1:28	1:34	1:36	1:39	-	-	-
70/	1:43	1:47	1:54	2:00	2:03	2:07	2:13	2:15	2:18	-	-	-
70/	2:36	2:40	2:47	2:53	2:56	3:00	3:06	3:08	3:11	-	-	-

70,71
Georgia Ave.-7th St. Line

Saturday Northbound —
En sábados con dirección al norte

Route Number	Half & O Sts. SW	7th & E Sts. SW (L'Enfant Plaza) M	9th St. & Constitution Ave. NW (Archives)	7th St. & Pa. Ave NW (Archives-Navy Mem'l-Penn Quarter) M	7th & H Sts. NW (Gallery Pl-Chinatown) M	Georgia & Florida Aves. NW	Georgia Ave. & Irving St. NW	Georgia & New Hampshire Aves. NW (Georgia Ave-Petworth) M	Georgia Ave. & Kennedy St. NW	Georgia Ave. & Blair Rd. NW (D.C. Line)	Wayne & Ramsey Aves. (SILVER SPRING) M
AM Service — Servicio matutino											
70	-	-	4:16	4:17	4:19	4:25	4:30	4:33	4:39	4:47	4:52
70	4:50	4:56	-	5:00	5:02	5:08	5:13	5:16	5:22	5:30	5:35
70	5:20	5:27	-	5:32	5:34	5:41	5:46	5:50	5:58	6:08	6:15
70	5:46	5:53	-	5:58	6:00	6:07	6:12	6:16	6:24	6:34	6:41
70	6:08	6:15	-	6:20	6:22	6:29	6:34	6:38	6:46	6:56	7:03
70	6:32	6:39	-	6:44	6:46	6:53	6:58	7:02	7:10	7:20	7:27
70	6:55	7:02	-	7:07	7:09	7:16	7:21	7:25	7:33	7:43	7:50
70	7:10	7:17	-	7:22	7:25	7:33	7:39	7:43	7:52	8:04	8:11
70	7:25	7:32	-	7:37	7:40	7:48	7:54	7:58	8:07	8:19	8:26
70	7:40	7:47	-	7:52	7:55	8:03	8:09	8:13	8:22	8:34	8:41
70	7:55	8:02	-	8:07	8:10	8:18	8:24	8:28	8:37	8:49	8:56
70	8:10	8:17	-	8:22	8:25	8:33	8:39	8:43	8:52	9:04	9:11
70	8:25	8:32	-	8:37	8:40	8:48	8:54	8:58	9:07	9:19	9:26
70	8:40	8:47	-	8:52	8:55	9:04	9:11	9:15	9:25	9:39	9:46
70	-	-	9:06	9:07	9:10	9:19	9:26	9:30	9:40	9:54	10:01
70	9:10	9:17	-	9:22	9:25	9:34	9:41	9:45	9:55	10:09	10:16
70	-	-	9:36	9:37	9:40	9:49	9:56	10:00	10:10	10:24	10:31
70	9:37	9:44	-	9:49	9:52	10:01	10:08	10:12	10:22	10:36	10:43
70	-	-	10:00	10:01	10:04	10:13	10:20	10:24	10:34	10:48	10:55
70	10:00	10:07	-	10:12	10:15	10:24	10:31	10:35	10:45	10:59	11:06
70	-	-	10:21	10:22	10:25	10:34	10:41	10:45	10:55	11:09	11:16
70	10:20	10:27	-	10:32	10:35	10:44	10:51	10:55	11:05	11:19	11:26
70	-	-	10:43	10:44	10:47	10:56	11:03	11:07	11:17	11:31	11:38
70	10:40	10:48	-	10:53	10:57	11:07	11:14	11:19	11:29	11:43	11:51
70	-	-	11:01	11:03	11:07	11:17	11:24	11:29	11:39	11:53	12:01
70	11:00	11:08	-	11:13	11:17	11:27	11:34	11:39	11:49	12:03	12:11
70	-	-	11:21	11:23	11:27	11:37	11:44	11:49	11:59	12:13	12:21
70	11:20	11:28	-	11:33	11:37	11:47	11:54	11:59	12:09	12:23	12:31
70	-	-	11:41	11:43	11:47	11:57	12:04	12:09	12:19	12:33	12:41
70	11:40	11:48	-	11:53	11:57	12:07	12:14	12:19	12:29	12:43	12:51
PM Service — Servicio vespertino											
70	-	-	12:01	12:03	12:07	12:17	12:24	12:29	12:39	12:53	1:01
70	12:00	12:08	-	12:13	12:17	12:27	12:34	12:39	12:49	1:03	1:11
70	-	-	12:21	12:23	12:27	12:37	12:44	12:49	12:59	1:13	1:21
70	12:20	12:28	-	12:33	12:37	12:47	12:54	12:59	1:09	1:23	1:31
70	-	-	12:41	12:43	12:47	12:57	1:04	1:09	1:19	1:33	1:41
70	12:40	12:48	-	12:53	12:57	1:07	1:14	1:19	1:29	1:43	1:51
70	-	-	1:01	1:03	1:07	1:17	1:24	1:29	1:39	1:53	2:01
70	1:00	1:08	-	1:13	1:17	1:27	1:34	1:39	1:49	2:03	2:11
70	-	-	1:21	1:23	1:27	1:37	1:44	1:49	1:59	2:13	2:21
70	1:20	1:28	-	1:33	1:37	1:47	1:54	1:59	2:09	2:23	2:31
70	-	-	1:41	1:43	1:47	1:57	2:04	2:09	2:19	2:33	2:41
70	1:40	1:48	-	1:53	1:57	2:07	2:14	2:19	2:29	2:43	2:51
70	-	-	2:01	2:03	2:07	2:17	2:24	2:29	2:39	2:53	3:01
70	2:00	2:08	-	2:13	2:17	2:27	2:34	2:39	2:49	3:03	3:11
70	-	-	2:21	2:23	2:27	2:37	2:44	2:49	2:59	3:13	3:21
70	2:20	2:28	-	2:33	2:37	2:47	2:54	2:59	3:09	3:23	3:31
70	-	-	2:41	2:43	2:47	2:57	3:04	3:09	3:19	3:33	3:41
70	2:40	2:48	-	2:53	2:57	3:07	3:14	3:19	3:29	3:43	3:51
70	-	-	3:01	3:03	3:07	3:17	3:24	3:29	3:39	3:53	4:01
70	3:00	3:08	-	3:13	3:17	3:27	3:34	3:39	3:49	4:03	4:11
70	-	-	3:21	3:23	3:27	3:37	3:44	3:49	3:59	4:13	4:21
70	3:20	3:28	-	3:33	3:37	3:47	3:54	3:59	4:09	4:23	4:31

70,71
Georgia Ave.-7th St. Line

Saturday Northbound — En sábados con dirección al norte

Route Number	Half & O Sts. SW	7th & E Sts. SW (L'Enfant Plaza) M	9th St. & Constitution Ave. NW (Archives)	7th St. & Pa. Ave NW (Archives-Navy Mem'l-Penn Quarter) M	7th & H Sts. NW (Gallery Pl-Chinatown) M	Georgia & Florida Aves. NW	Georgia Ave. & Irving St. NW	Georgia & New Hampshire Aves. NW (Georgia Ave-Petworth) M	Georgia Ave. & Kennedy St. NW	Georgia Ave. & Blair Rd. NW (D.C. Line)	Wayne & Ramsey Aves. (SILVER SPRING) M
PM Service — Servicio vespertino											
70	-	-	3:41	3:43	3:47	3:57	4:04	4:09	4:19	4:33	4:41
70	3:40	3:48	-	3:53	3:57	4:07	4:14	4:19	4:29	4:43	4:51
70	-	-	4:01	4:03	4:07	4:17	4:24	4:29	4:39	4:53	5:01
70	4:00	4:08	-	4:13	4:17	4:27	4:34	4:39	4:49	5:03	5:11
70	-	-	4:21	4:23	4:27	4:37	4:44	4:49	4:59	5:13	5:21
70	4:20	4:28	-	4:33	4:37	4:47	4:54	4:59	5:09	5:23	5:31
70	-	-	4:41	4:43	4:47	4:57	5:04	5:09	5:19	5:33	5:41
70	4:40	4:48	-	4:53	4:57	5:07	5:14	5:19	5:29	5:43	5:51
70	-	-	5:01	5:03	5:07	5:17	5:24	5:29	5:39	5:53	6:01
70	5:00	5:08	-	5:13	5:17	5:27	5:34	5:39	5:49	6:03	6:11
70	-	-	5:21	5:23	5:27	5:37	5:44	5:49	5:59	6:13	6:21
70	5:20	5:28	-	5:33	5:37	5:47	5:54	5:59	6:09	6:23	6:31
70	-	-	5:41	5:43	5:47	5:57	6:04	6:09	6:19	6:33	6:41
70	5:40	5:48	-	5:53	5:57	6:07	6:14	6:19	6:29	6:43	6:51
70	-	-	6:01	6:03	6:07	6:17	6:24	6:29	6:39	6:53	7:01
70	6:00	6:08	-	6:13	6:17	6:27	6:34	6:39	6:49	7:03	7:11
70	-	-	6:22	6:23	6:27	6:37	6:44	6:49	6:57	7:11	7:18
70	6:20	6:28	-	6:33	6:37	6:47	6:54	6:59	7:07	7:21	7:28
70	-	-	6:42	6:43	6:47	6:57	7:04	7:09	7:17	7:31	7:38
70	6:40	6:48	-	6:53	6:57	7:07	7:14	7:19	7:27	7:41	7:48
70	-	-	7:02	7:03	7:07	7:17	7:24	7:29	7:37	7:51	7:58
70	7:00	7:08	-	7:13	7:17	7:27	7:34	7:39	7:47	8:01	8:08
70	-	-	7:24	7:25	7:29	7:39	7:46	7:51	7:59	8:13	8:20
70	7:24	7:32	-	7:37	7:41	7:51	7:58	8:03	8:11	8:25	8:32
70	-	-	7:54	7:55	7:59	8:09	8:16	8:21	8:29	8:43	8:50
70	7:54	8:02	-	8:07	8:11	8:21	8:28	8:33	8:41	8:55	9:02
70	-	-	8:24	8:25	8:28	8:37	8:43	8:48	8:55	9:07	9:14
70	■	8:35	-	8:40	8:43	8:52	8:58	9:03	9:10	9:22	9:29
70	-	-	8:54	8:55	8:58	9:07	9:13	9:18	9:25	9:37	9:44
70	■	9:05	-	9:10	9:13	9:22	9:28	9:33	9:40	9:52	9:59
70	-	-	9:24	9:25	9:28	9:37	9:43	9:48	9:55	10:07	10:14
70	■	9:35	-	9:40	9:43	9:52	9:58	10:03	10:10	10:22	10:29
70	■	9:55	-	9:58	10:01	10:09	10:14	10:18	10:25	10:35	10:42
70	■	10:10	-	10:13	10:16	10:24	10:29	10:33	10:40	10:50	10:57
70	■	10:25	-	10:28	10:31	10:39	10:44	10:48	10:55	11:05	11:12
70	■	10:40	-	10:43	10:46	10:54	10:59	11:03	11:10	11:20	11:27
70	■	10:59	-	11:02	11:05	11:13	11:18	11:22	11:29	11:39	11:46
70	■	11:19	-	11:22	11:25	11:33	11:38	11:42	11:49	11:59	12:06
70	■	11:39	-	11:42	11:45	11:53	11:58	12:02	12:09	12:19	12:26
70	■	11:59	-	12:02	12:05	12:13	12:18	12:22	12:29	12:39	12:46
After Midnight Service — Servicio después de la medianoche											
70	■	12:19	-	12:22	12:25	12:33	12:38	12:42	12:49	12:59	1:06
70	■	12:49	-	12:52	12:55	1:03	1:08	1:12	1:19	1:29	1:36
70	-	-	1:15	1:16	1:19	1:27	1:32	1:36	1:43	1:53	2:00
70	-	-	1:45	1:46	1:49	1:57	2:02	2:06	2:13	2:23	2:30
70	-	-	2:23	2:24	2:27	2:35	2:40	2:44	2:51	3:01	3:08
70	-	-	3:16	3:17	3:20	3:28	3:33	3:37	3:44	3:54	4:01

■ — *Northbound passengers boarding between Half & O Sts. SW and 7th & E Sts. SW should consult the time at Half & O Sts. SW on the southbound schedule and may remain on the bus at 7th & E Sts. SW without payment of additional fare.*

70,71
Georgia Ave.-7th St. Line

Sunday Southbound — En domingo con dirección al sur

Route Number	Wayne & Ramsey Aves. (Silver Spring) M	Georgia & Eastern Aves. NW (D.C. Line)	Georgia Ave. & Kennedy St. NW	Georgia Ave. & Quincy St. NW (Georgia Ave-Petworth) M	Georgia Ave. & Irving St. NW	Georgia & Florida Aves. NW	7th & H Sts. NW (Gallery Pl-Chinatown M	7th St. & Pa. Ave NW (Archives-Navy Mem'l-Penn Quarter) M	9th St. & Constitution Ave. NW (ARCHIVES)	7th & E Sts. SW (L'Enfant Plaza) M	HALF & O STS SW	7th & E Sts. SW (L'ENFANT PLAZA) M
AM Service — Servicio matutino												
70	4:16	4:19	4:26	4:31	4:33	4:36	4:42	4:45	-	4:48	4:53	-
70	4:46	4:49	4:56	5:01	5:03	5:06	5:12	5:15	-	5:18	5:23	-
70	5:11	5:15	5:23	5:30	5:34	5:38	5:46	5:49	-	5:53	5:58	-
70	5:41	5:45	5:53	6:00	6:04	6:08	6:16	6:19	-	6:23	6:28	-
70	6:11	6:15	6:23	6:30	6:34	6:38	6:46	6:49	-	6:53	6:58	-
70	6:31	6:35	6:43	6:50	6:54	6:58	7:06	7:09	-	7:13	7:18	-
70	6:51	6:55	7:03	7:10	7:14	7:18	7:26	7:29	-	7:33	7:38	-
70	7:11	7:15	7:23	7:30	7:34	7:38	7:46	7:49	-	7:53	7:58	-
70	7:31	7:35	7:43	7:50	7:54	7:58	8:06	8:09	-	8:13	8:18	-
70	7:47	7:51	7:59	8:06	8:10	8:14	8:22	8:25	-	8:29	8:34	-
70	7:57	8:02	8:13	8:21	8:26	8:32	8:41	8:44	-	8:48	8:56	-
70/	8:09	8:14	8:25	8:33	8:38	8:44	8:53	8:56	8:59	-	-	-
70	8:21	8:26	8:37	8:45	8:50	8:56	9:05	9:08	-	9:12	9:20	-
70/	8:33	8:38	8:49	8:57	9:02	9:08	9:17	9:20	9:23	-	-	-
70	8:45	8:50	9:01	9:09	9:14	9:20	9:29	9:32	-	9:36	9:44	-
70/	8:57	9:02	9:13	9:21	9:26	9:32	9:41	9:44	9:47	-	-	-
70	9:09	9:14	9:25	9:33	9:38	9:44	9:53	9:56	-	10:00	10:08	-
70/	9:21	9:26	9:37	9:45	9:50	9:56	10:05	10:08	10:11	-	-	-
70	9:33	9:38	9:49	9:57	10:02	10:08	10:17	10:20	-	10:24	10:32	-
70/	9:45	9:50	10:01	10:09	10:14	10:20	10:29	10:32	10:35	-	-	-
70	9:57	10:02	10:13	10:21	10:26	10:32	10:41	10:44	-	10:48	10:56	-
70/	10:09	10:14	10:25	10:33	10:38	10:44	10:53	10:56	10:59	-	-	-
70	10:21	10:26	10:37	10:45	10:50	10:56	11:05	11:08	-	11:12	11:20	-
70/	10:33	10:38	10:49	10:57	11:02	11:08	11:17	11:20	11:23	-	-	-
70	10:45	10:50	11:01	11:09	11:14	11:20	11:29	11:32	-	11:36	11:44	-
70/	10:57	11:02	11:13	11:21	11:26	11:32	11:41	11:44	11:47	-	-	-
70	11:09	11:14	11:25	11:33	11:38	11:44	11:53	11:56	-	12:00	12:08	-
70/	11:21	11:26	11:37	11:45	11:50	11:56	12:05	12:08	12:11	-	-	-
70	11:33	11:38	11:49	11:57	12:02	12:08	12:17	12:20	-	12:24	12:32	-
70/	11:45	11:50	12:01	12:09	12:14	12:20	12:29	12:32	12:35	-	-	-
70	11:57	12:02	12:13	12:21	12:26	12:32	12:41	12:44	-	12:48	12:56	-
PM Service — Servicio vespertino												
70/	12:09	12:14	12:25	12:33	12:38	12:44	12:53	12:56	12:59	-	-	-
70	12:21	12:26	12:37	12:45	12:50	12:56	1:05	1:08	-	1:12	1:20	-
70/	12:33	12:38	12:49	12:57	1:02	1:08	1:17	1:20	1:23	-	-	-
70	12:45	12:50	1:01	1:09	1:14	1:20	1:29	1:32	-	1:36	1:44	-
70/	12:57	1:02	1:13	1:21	1:26	1:32	1:41	1:44	1:47	-	-	-
70	1:09	1:14	1:25	1:33	1:38	1:44	1:53	1:56	-	2:00	2:08	-
70/	1:21	1:26	1:37	1:45	1:50	1:56	2:05	2:08	2:11	-	-	-
70	1:33	1:38	1:49	1:57	2:02	2:08	2:17	2:20	-	2:24	2:32	-
70/	1:45	1:50	2:01	2:09	2:14	2:20	2:29	2:32	2:35	-	-	-
70	1:57	2:02	2:13	2:21	2:26	2:32	2:41	2:44	-	2:48	2:56	-
70/	2:09	2:14	2:25	2:33	2:38	2:44	2:53	2:56	2:59	-	-	-
70	2:21	2:26	2:37	2:45	2:50	2:56	3:05	3:08	-	3:12	3:20	-
70/	2:33	2:38	2:49	2:57	3:02	3:08	3:17	3:20	3:23	-	-	-
70	2:45	2:50	3:01	3:09	3:14	3:20	3:29	3:32	-	3:36	3:44	-
70/	2:57	3:02	3:13	3:21	3:26	3:32	3:41	3:44	3:47	-	-	-
70	3:09	3:14	3:25	3:33	3:38	3:44	3:53	3:56	-	4:00	4:08	-
70/	3:21	3:26	3:37	3:45	3:50	3:56	4:05	4:08	4:11	-	-	-
70	3:33	3:38	3:49	3:57	4:02	4:08	4:17	4:20	-	4:24	4:32	-
70/	3:45	3:50	4:01	4:09	4:14	4:20	4:29	4:32	4:35	-	-	-
70/	3:55	4:00	4:11	4:19	4:24	4:30	4:39	4:42	4:45	-	-	-

70,71
Georgia Ave.-7th St. Line

Sunday Southbound — En domingo con dirección al sur

Route Number	Wayne & Ramsey Aves. (Silver Spring) M metro	Georgia & Eastern Aves. NW (D.C. Line)	Georgia Ave. & Kennedy St. NW	Georgia Ave. & Quincy St. NW (Georgia Ave-Petworth) M metro	Georgia Ave. & Irving St. NW	Georgia & Florida Aves. NW	7th & H Sts. NW (Gallery Pl-China-town) M metro	7th St. & Pa. Ave NW (Archives-Navy Mem'l-Penn Quarter) M metro	9th St. & Constitution Ave. NW (ARCHIVES)	7th & E Sts. SW (L'Enfant Plaza) M metro	HALF & O STS SW	7th & E Sts. SW (L'ENFANT PLAZA) M metro
PM Service — Servicio vespertino												
70	4:05	4:10	4:20	4:27	4:31	4:37	4:46	4:49	-	4:53	4:59	-
70/	4:16	4:21	4:31	4:38	4:42	4:48	4:57	5:00	5:02	-	-	-
70	4:28	4:33	4:43	4:50	4:54	5:00	5:09	5:12	-	5:16	5:22	-
70/	4:40	4:45	4:55	5:02	5:06	5:12	5:21	5:24	5:26	-	-	-
70	4:52	4:57	5:07	5:14	5:18	5:24	5:33	5:36	-	5:40	5:46	-
70/	5:04	5:09	5:19	5:26	5:30	5:36	5:45	5:48	5:50	-	-	-
70	5:16	5:21	5:31	5:38	5:42	5:48	5:57	6:00	-	6:04	6:10	-
70/	5:28	5:33	5:43	5:50	5:54	6:00	6:09	6:12	6:14	-	-	-
70	5:40	5:45	5:55	6:02	6:06	6:12	6:21	6:24	-	6:28	6:34	-
70/	5:52	5:57	6:07	6:14	6:18	6:24	6:33	6:36	6:38	-	-	-
70	6:05	6:10	6:20	6:27	6:31	6:37	6:46	6:49	-	6:53	6:59	-
70/	6:16	6:21	6:31	6:38	6:42	6:48	6:57	7:00	7:02	-	-	-
70	6:29	6:34	6:44	6:51	6:55	7:01	7:10	7:13	-	7:17	7:23	-
70/	6:40	6:45	6:55	7:02	7:06	7:12	7:21	7:24	7:26	-	-	-
70	6:53	6:58	7:08	7:15	7:19	7:25	7:34	7:37	-	7:41	7:47	-
70/	7:04	7:09	7:19	7:26	7:30	7:36	7:45	7:48	7:50	-	-	-
70	7:17	7:22	7:32	7:39	7:43	7:49	7:58	8:01	-	8:05	8:11	8:18
70/	7:28	7:33	7:43	7:50	7:54	8:00	8:09	8:12	8:14	-	-	-
70	7:45	7:50	8:00	8:07	8:11	8:17	8:26	8:29	-	8:33	8:39	8:46
70/	8:02	8:07	8:17	8:24	8:28	8:34	8:43	8:46	8:48	-	-	-
70	8:18	8:23	8:33	8:40	8:44	8:50	8:59	9:02	-	9:06	9:12	9:19
70	8:40	8:45	8:55	9:02	9:06	9:12	9:21	9:24	-	9:28	9:34	9:41
70	9:00	9:05	9:15	9:22	9:26	9:32	9:41	9:44	-	9:48	9:54	10:01
70	9:23	9:28	9:38	9:45	9:49	9:55	10:04	10:07	-	10:11	10:17	10:24
70	9:47	9:52	10:02	10:09	10:13	10:19	10:28	10:31	-	10:35	10:41	10:48
70	10:17	10:22	10:32	10:39	10:43	10:49	10:58	11:01	-	11:05	11:11	11:18
70	10:53	10:58	11:06	11:12	11:15	11:21	11:28	11:31	-	11:35	11:41	11:47
70	11:23	11:28	11:36	11:42	11:45	11:51	11:58	12:01	-	12:05	12:11	12:17
70	11:53	11:58	12:06	12:12	12:15	12:21	12:28	12:31	-	12:35	12:41	12:47
After Midnight Service — Servicio después de la medianoche												
70/	12:35	12:39	12:47	12:52	12:54	12:58	1:04	1:06	1:08	-	-	-
70/	1:05	1:09	1:17	1:22	1:24	1:28	1:34	1:36	1:38	-	-	-
70/	1:35	1:39	1:47	1:52	1:54	1:58	2:04	2:06	2:08	-	-	-

70,71
Georgia Ave.-7th St. Line

Sunday Northbound —
En domingo con dirección al norte

Route Number	Half & O Sts. SW	7th & E Sts. SW (L'Enfant Plaza) M	9th St. & Constitution Ave. NW (Archives)	7th St. & Pa. Ave NW (Archives-Navy Mem'l-Penn Quarter) M	7th & H Sts. NW (Gallery Pl-Chinatown) M	Georgia & Florida Aves. NW	Georgia Ave. & Irving St. NW	Georgia & New Hampshire Aves. NW (Georgia Ave-Petworth) M	Georgia Ave. & Kennedy St. NW	Georgia Ave. & Blair Rd. NW (D.C. Line)	Wayne & Ramsey Aves. (SILVER SPRING) M
AM Service — Servicio matutino											
70	-	-	4:27	4:28	4:30	4:36	4:41	4:44	4:50	5:00	5:05
70	5:02	5:08	-	5:13	5:15	5:21	5:26	5:29	5:35	5:45	5:50
70	5:32	5:38	-	5:43	5:45	5:52	5:57	6:00	6:07	6:17	6:24
70	6:06	6:12	-	6:17	6:19	6:26	6:31	6:34	6:41	6:51	6:58
70	6:36	6:42	-	6:47	6:49	6:56	7:01	7:04	7:11	7:21	7:28
70	-	-	7:06	7:07	7:09	7:16	7:21	7:24	7:31	7:41	7:48
70	7:06	7:12	-	7:17	7:19	7:27	7:33	7:37	7:45	7:55	8:02
70	7:26	7:32	-	7:37	7:39	7:47	7:53	7:57	8:05	8:15	8:22
70	7:46	7:52	-	7:57	7:59	8:07	8:13	8:17	8:25	8:35	8:42
70	8:06	8:12	-	8:17	8:19	8:27	8:33	8:37	8:45	8:55	9:02
70	8:26	8:32	-	8:37	8:39	8:47	8:53	8:57	9:05	9:15	9:22
70	8:46	8:52	-	8:57	8:59	9:07	9:13	9:17	9:25	9:35	9:42
70	-	-	9:08	9:09	9:12	9:20	9:27	9:31	9:40	9:51	9:58
70	9:08	9:16	-	9:21	9:24	9:32	9:39	9:43	9:52	10:03	10:10
70	-	-	9:32	9:33	9:36	9:44	9:51	9:55	10:04	10:15	10:22
70	9:32	9:40	-	9:45	9:48	9:56	10:03	10:07	10:16	10:27	10:34
70	-	-	9:56	9:57	10:00	10:08	10:15	10:19	10:28	10:39	10:46
70	9:56	10:04	-	10:09	10:12	10:20	10:27	10:31	10:40	10:51	10:58
70	-	-	10:20	10:21	10:24	10:32	10:39	10:43	10:52	11:03	11:10
70	10:20	10:28	-	10:33	10:36	10:44	10:51	10:55	11:04	11:15	11:22
70	-	-	10:44	10:45	10:48	10:56	11:03	11:07	11:16	11:27	11:34
70	10:44	10:52	-	10:57	11:00	11:08	11:15	11:19	11:28	11:39	11:46
70	-	-	11:08	11:09	11:12	11:20	11:27	11:31	11:40	11:51	11:58
70	11:08	11:16	-	11:21	11:24	11:32	11:39	11:43	11:52	12:03	12:10
70	-	-	11:32	11:33	11:36	11:44	11:51	11:55	12:04	12:15	12:22
70	11:32	11:40	-	11:45	11:48	11:56	12:03	12:07	12:16	12:27	12:34
70	-	-	11:56	11:57	12:00	12:08	12:15	12:19	12:28	12:39	12:46
70	11:56	12:04	-	12:09	12:12	12:20	12:27	12:31	12:40	12:51	12:58
PM Service — Servicio vespertino											
70	-	-	12:20	12:21	12:24	12:32	12:39	12:43	12:52	1:03	1:10
70	12:20	12:28	-	12:33	12:36	12:44	12:51	12:55	1:04	1:15	1:22
70	-	-	12:44	12:45	12:48	12:56	1:03	1:07	1:16	1:27	1:34
70	12:44	12:52	-	12:57	1:00	1:08	1:15	1:19	1:28	1:39	1:46
70	-	-	1:08	1:09	1:12	1:20	1:27	1:31	1:40	1:51	1:58
70	1:08	1:16	-	1:21	1:24	1:32	1:39	1:43	1:52	2:03	2:10
70	-	-	1:32	1:33	1:36	1:44	1:51	1:55	2:04	2:15	2:22
70	1:32	1:40	-	1:45	1:48	1:56	2:03	2:07	2:16	2:27	2:34
70	-	-	1:56	1:57	2:00	2:08	2:15	2:19	2:28	2:39	2:46
70	1:56	2:04	-	2:09	2:12	2:20	2:27	2:31	2:40	2:51	2:58
70	-	-	2:20	2:21	2:24	2:32	2:39	2:43	2:52	3:03	3:10
70	2:20	2:28	-	2:33	2:36	2:44	2:51	2:55	3:04	3:15	3:22
70	-	-	2:44	2:45	2:48	2:56	3:03	3:07	3:16	3:27	3:34
70	2:44	2:52	-	2:57	3:00	3:08	3:15	3:19	3:28	3:39	3:46
70	-	-	3:08	3:09	3:12	3:20	3:27	3:31	3:40	3:51	3:58
70	3:07	3:15	-	3:20	3:23	3:31	3:38	3:42	3:51	4:02	4:09
70	-	-	3:31	3:32	3:35	3:43	3:50	3:54	4:03	4:14	4:21
70	3:31	3:39	-	3:44	3:47	3:55	4:02	4:06	4:15	4:26	4:33
70	-	-	3:55	3:56	3:59	4:07	4:14	4:18	4:27	4:38	4:45
70	3:55	4:03	-	4:08	4:11	4:19	4:26	4:30	4:39	4:50	4:57
70	-	-	4:19	4:20	4:23	4:31	4:38	4:42	4:51	5:02	5:09
70	4:19	4:27	-	4:32	4:35	4:43	4:50	4:54	5:03	5:14	5:21

70,71
Georgia Ave.-7th St. Line

Sunday Northbound —
En domingo con dirección al norte

Route Number	Half & O Sts. SW	7th & E Sts. SW (L'Enfant Plaza) M	9th St. & Constitution Ave. NW (Archives)	7th St. & Pa. Ave NW (Archives-Navy Mem'l-Penn Quarter) M	7th & H Sts. NW (Gallery Pl-Chinatown) M	Georgia & Florida Aves. NW	Georgia Ave. & Irving St. NW	Georgia & New Hampshire Aves. NW (Georgia Ave-Petworth) M	Georgia Ave. & Kennedy St. NW	Georgia Ave. & Blair Rd. NW (D.C. Line)	Wayne & Ramsey Aves. (SILVER SPRING) M
PM Service — Servicio vespertino											
70	-	-	4:43	4:44	4:47	4:55	5:02	5:06	5:15	5:26	5:33
70	4:43	4:51	-	4:56	4:59	5:07	5:14	5:18	5:27	5:38	5:45
70	-	-	5:08	5:09	5:12	5:20	5:27	5:31	5:40	5:51	5:58
70	5:07	5:15	-	5:20	5:23	5:31	5:38	5:42	5:51	6:02	6:09
70	-	-	5:32	5:33	5:36	5:44	5:51	5:55	6:04	6:15	6:22
70	5:31	5:39	-	5:44	5:47	5:55	6:02	6:06	6:15	6:26	6:33
70	-	-	5:56	5:57	6:00	6:08	6:15	6:19	6:28	6:39	6:46
70	5:55	6:03	-	6:08	6:11	6:19	6:26	6:30	6:39	6:50	6:57
70	-	-	6:20	6:21	6:24	6:32	6:39	6:43	6:52	7:03	7:10
70	6:19	6:27	-	6:32	6:35	6:43	6:50	6:54	7:03	7:14	7:21
70	-	-	6:44	6:45	6:48	6:56	7:03	7:07	7:16	7:27	7:34
70	6:46	6:53	-	6:57	7:00	7:06	7:12	7:16	7:24	7:34	7:40
70	-	-	7:09	7:10	7:13	7:19	7:25	7:29	7:37	7:47	7:53
70	7:10	7:17	-	7:21	7:24	7:30	7:36	7:40	7:48	7:58	8:04
70	-	-	7:33	7:34	7:37	7:43	7:49	7:53	8:01	8:11	8:17
70	7:34	7:41	-	7:45	7:48	7:54	8:00	8:04	8:12	8:22	8:28
70	-	-	7:57	7:58	8:01	8:07	8:13	8:17	8:25	8:35	8:41
70	7:57	8:04	-	8:08	8:11	8:17	8:23	8:27	8:35	8:45	8:51
70	-	-	8:21	8:22	8:25	8:31	8:37	8:41	8:49	8:59	9:05
70	■	8:35	-	8:39	8:42	8:48	8:54	8:58	9:06	9:16	9:22
70	-	-	8:53	8:54	8:57	9:03	9:09	9:13	9:21	9:31	9:37
70	■	9:05	-	9:09	9:12	9:18	9:24	9:28	9:36	9:46	9:52
70	■	9:25	-	9:29	9:32	9:38	9:44	9:48	9:56	10:06	10:12
70	■	9:45	-	9:49	9:52	9:58	10:04	10:08	10:16	10:26	10:32
70	■	10:05	-	10:09	10:12	10:18	10:24	10:28	10:36	10:46	10:52
70	■	10:29	-	10:33	10:36	10:42	10:48	10:52	11:00	11:10	11:16
70	■	10:53	-	10:57	11:00	11:06	11:12	11:16	11:24	11:34	11:40
70	■	11:23	-	11:27	11:30	11:36	11:42	11:46	11:54	12:04	12:10
70	■	11:51	-	11:55	11:57	12:02	12:06	12:10	12:16	12:24	12:29
After Midnight Service — Servicio después de la medianoche											
70	■	12:21	-	12:25	12:27	12:32	12:36	12:40	12:46	12:54	12:59
70	■	12:51	-	12:55	12:57	1:02	1:06	1:10	1:16	1:24	1:29
70	-	-	1:15	1:16	1:18	1:23	1:27	1:31	1:37	1:45	1:50
70	-	-	1:42	1:43	1:45	1:50	1:54	1:58	2:04	2:12	2:17
70	-	-	2:12	2:13	2:15	2:20	2:24	2:28	2:34	2:42	2:47

■ — *Northbound passengers boarding between Half & O Sts. SW and 7th & E Sts. SW should consult the time at Half & O Sts. SW on the southbound schedule and may remain on the bus at 7th & E Sts. SW without payment of additional fare.*

How to use this timetable

- Use the map to find the stops closest to where you will get on and off the bus.
- Select the schedule (Weekday, Saturday, Sunday) for when you will travel. Along the top of the schedule, find the stop at or nearest the point where you will get on the bus. Follow that column down to the time you want to leave.
- Use the same method to find the times the bus is scheduled to arrive at the stop where you will get off the bus.
- If the bus stop is not listed, use the time shown for the bus stop before it as the time to wait at the stop.
- The end-of-the-line or last stop is listed in ALL CAPS on the schedule.

Cómo Usar este Horario

- Use este mapa para localizar las paradas más cercanas a donde se subirá y bajará del autobús.
- Seleccione el horario (Entre semana, sábado, domingo) de cuando viajará. A lo largo de la parte superior del horario, localice la parada o el punto más cercano a la parada en la que se subirá al autobús. Siga esa columna hacia abajo hasta la hora en la que desee salir.
- Utilice el mismo método para localizar las horas en que el autobús está programado para llegar a la parada en donde desea bajarse del autobús.
- Si la parada del autobús no está listada use la hora que se muestra en la parada anterior como la hora de espera en la parada.
- El final de la ruta o la última parada del autobús aparece en letras MAYÚSCULAS en el horario.

English-Español Effective 3-30-14

80

North Capitol Street Line

metrobus

Serves these locations-
Brinda servicio a estas ubicaciones

- Fort Totten station
- Providence Hospital
- Brookland-CUA station
- Catholic University
- Government Printing Office
- Union Station
- Gallery Place station
- Metro Center station
- McPherson Square station
- Farragut North station
- Farragut West station
- State Department
- Kennedy Center

www.wmata.com
Information Anytime 202-637-7000 TTY 202-638-3780

Washington Metropolitan Area Transit Authority

A District of Columbia, Maryland and Virginia Transit Partnership

80
North Capitol Street Line

For route and schedule information
Call 202-637-7000
www.wmata.com

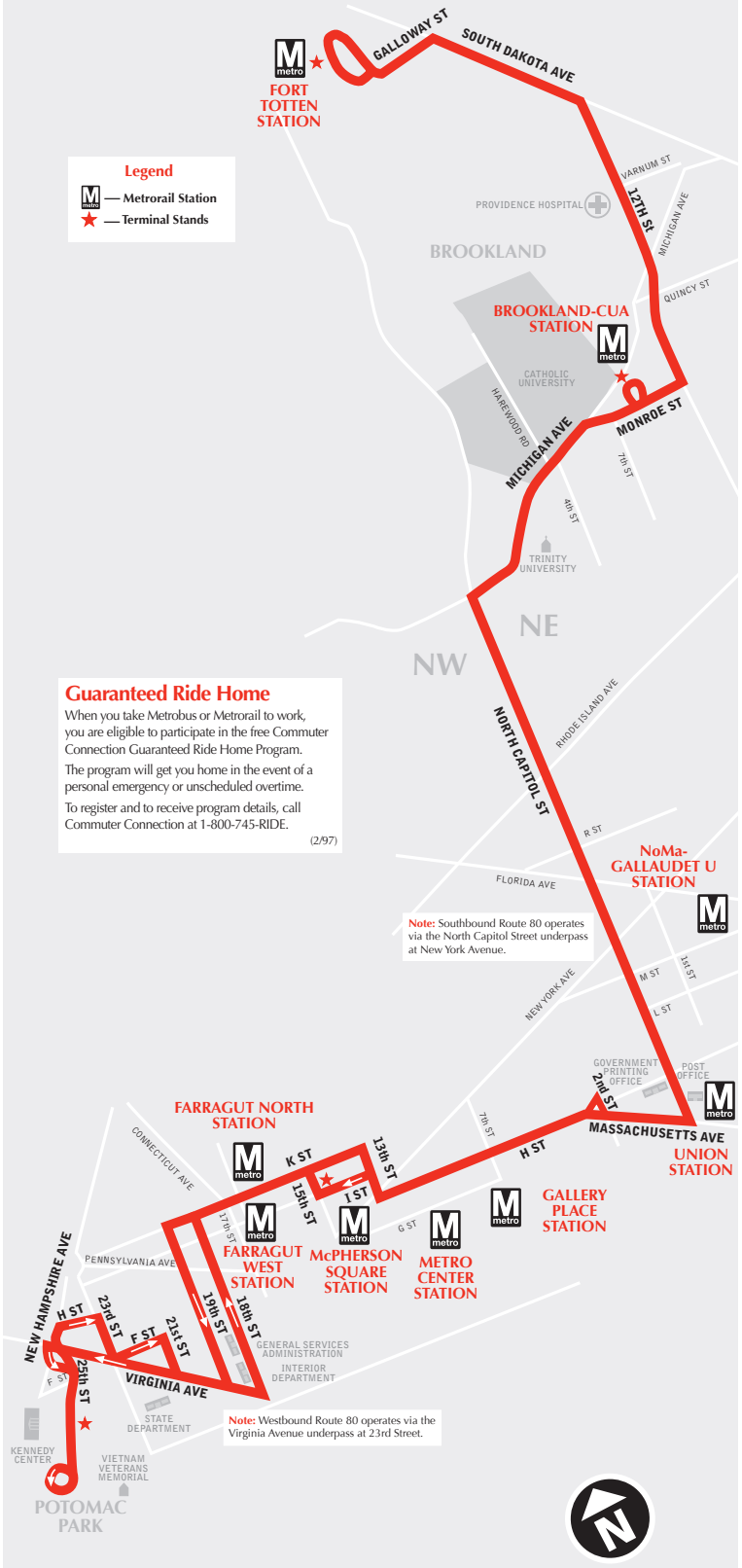

Guaranteed Ride Home

When you take Metrobus or Metrorail to work, you are eligible to participate in the free Commuter Connection Guaranteed Ride Home Program.

The program will get you home in the event of a personal emergency or unscheduled overtime.

To register and to receive program details, call Commuter Connection at 1-800-745-RIDE.

(2/97)

Note: Southbound Route 80 operates via the North Capitol Street underpass at New York Avenue.

Note: Westbound Route 80 operates via the Virginia Avenue underpass at 23rd Street.

WMATA ©2014 For information regarding this map contact <R•A•D•S>.

80

North Capitol Street Line

Southbound To Kennedy Center

Monday thru Friday — Lunes a viernes

Route Number	Fort Totten (M metro)	12th & Varnum Sts. NE (Providence Hospital)	Brookland-CUA (M metro)	North Capitol St. & Florida Ave. NW	North Capitol & H Sts. NW (Govt. Printing Office)	H & 7th Sts. NW (Gallery Place) (M metro)	H & 13th Sts. NW	15th St. (W) NW between I & K Sts. (MCPHERSON SQ) (M metro)	K St. & Connecticut Ave NW (Farragut N & W) (M metro)	Virginia Ave. & 21st St. NW (Potomac Park)	KENNEDY CENTER
AM Service — Servicio matutino											
80	-	-	4:29	4:39	4:42	4:49	4:52	-	4:59	5:07	5:16
80	-	-	4:49	4:59	5:02	5:09	5:12	-	5:19	5:27	5:36
80	4:56	5:02	5:07	5:17	5:20	5:27	5:30	-	5:37	5:45	5:54
80	5:12	5:18	5:23	5:33	5:36	5:43	5:46	-	5:53	6:01	6:10
80	5:27	5:33	5:38	5:48	5:51	5:58	6:01	-	6:08	6:16	6:25
80	5:39	5:45	5:51	6:03	6:07	6:15	6:19	-	6:26	6:35	6:44
80	5:54	6:00	6:06	6:18	6:22	6:30	6:34	-	6:41	6:50	6:59
80	6:08	6:14	6:20	6:32	6:36	6:44	6:48	-	6:55	7:04	7:13
80	6:20	6:26	6:32	6:44	6:48	6:56	7:00	-	7:07	7:16	7:25
80	6:30	6:36	6:43	6:56	7:01	7:10	7:14	-	7:22	7:33	7:42
80/	6:40	6:46	6:53	7:06	7:11	7:20	7:24	7:29	-	-	-
80	6:48	6:54	7:01	7:14	7:19	7:28	7:32	-	7:40	7:51	8:00
80/	6:56	7:02	7:09	7:22	7:27	7:36	7:40	7:45	-	-	-
80	7:03	7:09	7:16	7:29	7:34	7:43	7:47	-	7:55	8:06	8:15
80/	7:11	7:17	7:24	7:37	7:42	7:51	7:55	8:00	-	-	-
80	7:18	7:24	7:31	7:44	7:49	7:58	8:02	-	8:10	8:21	8:30
80/	7:26	7:33	7:41	7:56	8:02	8:11	8:15	8:20	-	-	-
80	7:33	7:40	7:48	8:03	8:09	8:18	8:22	-	8:30	8:40	8:49
80/	7:41	7:48	7:56	8:11	8:17	8:26	8:30	8:35	-	-	-
80	7:48	7:55	8:03	8:18	8:24	8:33	8:37	-	8:45	8:55	9:04
80/	7:56	8:03	8:11	8:26	8:32	8:41	8:45	8:50	-	-	-
80	8:03	8:10	8:18	8:33	8:39	8:48	8:52	-	9:00	9:10	9:19
80/	8:12	8:19	8:27	8:42	8:48	8:57	9:01	9:06	-	-	-
80	8:20	8:27	8:35	8:50	8:56	9:05	9:09	-	9:17	9:27	9:36
80/	8:34	8:41	8:49	9:04	9:10	9:19	9:23	9:28	-	-	-
80	8:44	8:51	8:59	9:14	9:20	9:29	9:33	-	9:41	9:51	10:00
80	8:56	9:03	9:11	9:26	9:32	9:41	9:45	-	9:53	10:03	10:12
80/	9:10	9:17	9:25	9:40	9:46	9:55	9:59	10:04	-	-	-
80	9:20	9:27	9:35	9:50	9:56	10:05	10:09	-	10:17	10:27	10:36
80/	9:37	9:44	9:52	10:07	10:13	10:22	10:26	10:31	-	-	-
80	9:50	9:56	10:04	10:18	10:24	10:32	10:37	-	10:44	10:53	11:01
80/	10:07	10:13	10:21	10:35	10:41	10:49	10:54	10:59	-	-	-
80	10:20	10:26	10:34	10:48	10:54	11:02	11:07	-	11:14	11:23	11:31
80/	10:37	10:43	10:51	11:05	11:11	11:19	11:24	11:29	-	-	-
80	10:50	10:56	11:04	11:18	11:24	11:32	11:37	-	11:44	11:53	12:01
80/	11:07	11:13	11:21	11:35	11:41	11:49	11:54	11:59	-	-	-
80	11:20	11:26	11:34	11:48	11:54	12:02	12:07	-	12:14	12:23	12:31
80/	11:37	11:43	11:51	12:05	12:11	12:19	12:24	12:29	-	-	-
80	11:50	11:56	12:04	12:20	12:26	12:35	12:40	-	12:48	12:57	1:05

80

North Capitol Street Line

Southbound To Kennedy Center

Monday thru Friday — Lunes a viernes

Route Number	Fort Totten M metro	12th & Varnum Sts. NE (Providence Hospital)	Brookland -CUA M metro	North Capitol St. & Florida Ave. NW	North Capitol & H Sts. NW (Govt. Printing Office)	H & 7th Sts. NW (Gallery Place) M metro	H & 13th Sts. NW	15th St. (W) NW between I & K Sts. (MCPHERSON SQ) M metro	K St. & Connecticut Ave NW (Farragut N & W) M metro	Virginia Ave. & 21st St. NW (Potomac Park)	KENNEDY CENTER
PM Service — Servicio vespertino											
80/	12:07	12:13	12:21	12:37	12:43	12:52	12:57	1:02	-	-	-
80	12:20	12:26	12:34	12:50	12:56	1:05	1:10	-	1:18	1:27	1:35
80/	12:35	12:41	12:49	1:05	1:11	1:20	1:25	1:30	-	-	-
80	12:48	12:54	1:02	1:18	1:24	1:33	1:38	-	1:46	1:55	2:03
80/	1:05	1:11	1:19	1:35	1:41	1:50	1:55	2:00	-	-	-
80	1:18	1:24	1:32	1:48	1:54	2:03	2:08	-	2:16	2:25	2:33
80/	1:35	1:41	1:49	2:05	2:11	2:20	2:25	2:30	-	-	-
80	1:48	1:54	2:02	2:18	2:24	2:33	2:38	-	2:46	2:55	3:03
80/	2:05	2:11	2:19	2:35	2:41	2:50	2:55	3:00	-	-	-
80	2:18	2:24	2:32	2:48	2:54	3:03	3:08	-	3:16	3:25	3:33
80/	2:32	2:38	2:46	3:02	3:08	3:17	3:22	3:27	-	-	-
80	2:48	2:54	3:02	3:18	3:24	3:33	3:38	-	3:46	3:55	4:03
80/	3:02	3:08	3:16	3:32	3:38	3:47	3:52	3:57	-	-	-
80	3:15	3:21	3:29	3:45	3:51	4:00	4:05	-	4:13	4:22	4:30
80/	3:27	3:33	3:41	3:57	4:03	4:12	4:17	4:22	-	-	-
80	3:35	3:41	3:49	4:05	4:11	4:20	4:25	-	4:33	4:42	4:50
80/	3:43	3:49	3:57	4:13	4:20	4:31	4:35	4:40	-	-	-
80	3:50	3:56	4:04	4:20	4:27	4:38	4:42	-	4:51	5:02	5:12
80/	4:00	4:06	4:14	4:30	4:37	4:48	4:52	4:57	-	-	-
80	4:08	4:14	4:22	4:38	4:45	4:56	5:00	-	5:09	5:20	5:30
80/	4:19	4:25	4:33	4:49	4:56	5:07	5:11	5:16	-	-	-
80	4:30	4:36	4:44	5:00	5:07	5:18	5:22	-	5:31	5:42	5:52
80/	4:43	4:49	4:57	5:13	5:20	5:31	5:35	5:40	-	-	-
80	4:52	4:58	5:06	5:22	5:29	5:40	5:44	-	5:53	6:04	6:14
80/	5:06	5:12	5:20	5:36	5:43	5:54	5:58	6:03	-	-	-
80	5:18	5:24	5:33	5:49	5:54	6:04	6:08	-	6:17	6:27	6:36
80/	5:32	5:38	5:47	6:03	6:08	6:18	6:22	6:27	-	-	-
80	5:44	5:50	5:59	6:15	6:20	6:30	6:34	-	6:43	6:53	7:02
80/	5:56	6:02	6:11	6:27	6:32	6:42	6:46	6:51	-	-	-
80	6:15	6:21	6:29	6:43	6:47	6:55	6:59	-	7:06	7:14	7:21
80/	6:26	6:32	6:40	6:54	6:58	7:06	7:10	7:14	-	-	-
80	6:53	6:58	7:04	7:16	7:20	7:27	7:31	-	7:37	7:43	7:51
80	7:20	7:25	7:31	7:43	7:47	7:54	7:58	-	8:04	8:10	8:18
80	7:50	7:55	8:01	8:13	8:17	8:24	8:28	-	8:34	8:40	8:48
80	8:20	8:25	8:31	8:43	8:47	8:54	8:58	-	9:04	9:10	9:18
80	8:50	8:55	9:01	9:13	9:17	9:24	9:28	-	9:34	9:40	9:48
80	9:20	9:25	9:31	9:43	9:47	9:54	9:58	-	10:04	10:10	10:18
80	10:00	10:04	10:09	10:19	10:23	10:29	10:32	-	10:37	10:42	10:50
80	10:30	10:34	10:39	10:49	10:53	10:59	11:02	-	11:07	11:12	11:20
80	11:00	11:04	11:09	11:19	11:23	11:29	11:32	-	11:37	11:42	11:50
80	11:30	11:34	11:39	11:49	11:53	11:59	12:02	-	12:07	12:12	12:20
After Midnight Service — Servicio después de la medianoche											
80	12:00	12:04	12:09	12:19	12:23	12:29	12:32	-	12:37	12:42	12:50
80	12:30	12:34	12:39	12:49	12:53	12:59	1:02	-	1:07	1:12	1:20

80

North Capitol Street Line

Northbound To Fort Totten station

Monday thru Friday — Lunes a viernes

Route Number	Kennedy Center	Virginia Ave. & 21st St. NW (Potomac Park)	K & 17th Sts. NW (Farragut N & W)	15th St. (W) NW between I & K Sts. (McPherson Sq)	13th & I Sts. NW	H & 7th Sts. NW (Gallery Place)	North Capitol & H Sts. NE (Govt. Printing Office)	North Capitol St. & Florida Ave. NE	Brookland -CUA	12th & Varnum Sts. NE (Providence Hospital)	FORT TOTTEN
AM Service — Servicio matutino											
80	-	-	-	5:07	5:09	5:13	5:19	5:24	5:34	5:39	5:46
80	5:22	5:27	5:32	-	5:35	5:39	5:45	5:50	6:00	6:05	6:12
80	5:42	5:48	5:54	-	5:58	6:03	6:10	6:16	6:27	6:32	6:40
80	6:00	6:06	6:12	-	6:16	6:21	6:28	6:34	6:45	6:50	6:58
80	6:16	6:22	6:28	-	6:32	6:37	6:44	6:50	7:01	7:06	7:14
80	6:31	6:37	6:43	-	6:47	6:52	6:59	7:05	7:16	7:21	7:29
80	-	-	-	6:52	6:55	7:00	7:09	7:16	7:30	7:36	7:45
80	6:50	6:58	7:06	-	7:11	7:16	7:25	7:32	7:46	7:52	8:01
80	7:05	7:13	7:21	-	7:26	7:31	7:40	7:47	8:01	8:07	8:16
80	7:20	7:28	7:36	-	7:41	7:46	7:55	8:02	8:16	8:22	8:31
80	7:34	7:42	7:50	-	7:55	8:00	8:09	8:16	8:30	8:36	8:45
80	7:50	7:58	8:06	-	8:11	8:16	8:25	8:32	8:46	8:52	9:01
80	8:08	8:16	8:24	-	8:29	8:34	8:43	8:50	9:04	9:10	9:19
80	8:24	8:31	8:40	-	8:46	8:53	9:02	9:10	9:24	9:31	9:40
80	8:39	8:46	8:55	-	9:01	9:08	9:17	9:25	9:39	9:46	9:55
80	8:56	9:03	9:12	-	9:18	9:25	9:34	9:42	9:56	10:03	10:12
80	9:11	9:18	9:27	-	9:33	9:40	9:49	9:57	10:11	10:18	10:27
80	-	-	-	9:45	9:49	9:56	10:05	10:13	10:27	10:34	10:43
80	9:42	9:49	9:58	-	10:04	10:11	10:20	10:28	10:42	10:49	10:58
80	-	-	-	10:15	10:19	10:26	10:35	10:43	10:57	11:04	11:13
80	10:12	10:19	10:28	-	10:34	10:41	10:50	10:58	11:12	11:19	11:28
80	-	-	-	10:45	10:49	10:56	11:05	11:13	11:27	11:34	11:43
80	10:42	10:49	10:58	-	11:04	11:11	11:20	11:28	11:42	11:49	11:58
80	-	-	-	11:15	11:19	11:26	11:35	11:43	11:57	12:04	12:13
80	11:08	11:15	11:24	-	11:30	11:37	11:46	11:54	12:08	12:15	12:24
80	-	-	-	11:43	11:47	11:54	12:03	12:11	12:25	12:32	12:41
80	11:38	11:45	11:54	-	12:00	12:07	12:16	12:24	12:38	12:45	12:54

80

North Capitol Street Line

Northbound To Fort Totten station

Monday thru Friday — Lunes a viernes

Route Number	Kennedy Center	Virginia Ave. & 21st St. NW (Potomac Park)	K & 17th Sts. NW (Farragut N & W)	15th St. (W) NW between I & K Sts. (McPherson Sq)	13th & I Sts. NW	H & 7th Sts. NW (Gallery Place)	North Capitol & H Sts. NE (Govt. Printing Office)	North Capitol St. & Florida Ave. NE	Brookland -CUA	12th & Varnum Sts. NE (Providence Hospital)	FORT TOTTEN
PM Service — Servicio vespertino											
80	-	-	-	12:13	12:17	12:24	12:33	12:41	12:55	1:02	1:11
80	12:08	12:15	12:24	-	12:30	12:37	12:46	12:54	1:08	1:15	1:24
80	-	-	-	12:43	12:47	12:54	1:03	1:11	1:25	1:32	1:41
80	12:38	12:45	12:54	-	1:00	1:07	1:16	1:24	1:38	1:45	1:54
80	-	-	-	1:13	1:17	1:24	1:33	1:41	1:55	2:02	2:11
80	1:12	1:19	1:28	-	1:34	1:41	1:50	1:58	2:12	2:19	2:28
80	-	-	-	1:43	1:47	1:54	2:03	2:11	2:25	2:32	2:41
80	1:42	1:49	1:58	-	2:04	2:11	2:20	2:28	2:42	2:49	2:58
80	-	-	-	2:15	2:19	2:26	2:35	2:43	2:57	3:04	3:13
80	2:10	2:17	2:26	-	2:32	2:39	2:48	2:56	3:10	3:17	3:26
80	-	-	-	2:43	2:47	2:54	3:03	3:11	3:25	3:32	3:41
80	2:40	2:47	2:56	-	3:02	3:09	3:18	3:26	3:40	3:47	3:56
80	-	-	-	3:11	3:16	3:23	3:32	3:40	3:55	4:03	4:12
80	3:00	3:07	3:19	-	3:27	3:34	3:43	3:51	4:06	4:14	4:23
80	-	-	-	3:34	3:39	3:46	3:55	4:03	4:18	4:26	4:35
80	3:20	3:27	3:39	-	3:47	3:54	4:03	4:11	4:26	4:34	4:43
80	-	-	-	3:54	3:59	4:06	4:15	4:23	4:38	4:46	4:55
80	3:40	3:47	3:59	-	4:07	4:14	4:23	4:31	4:46	4:54	5:03
80	-	-	-	4:14	4:19	4:26	4:35	4:43	4:58	5:06	5:15
80	4:00	4:07	4:19	-	4:27	4:34	4:43	4:51	5:06	5:14	5:23
80	-	-	-	4:34	4:39	4:46	4:55	5:03	5:18	5:26	5:35
80	4:20	4:27	4:39	-	4:47	4:54	5:03	5:11	5:26	5:34	5:43
80	-	-	-	4:54	4:59	5:06	5:15	5:23	5:38	5:46	5:55
80	4:40	4:47	4:59	-	5:07	5:14	5:23	5:31	5:46	5:54	6:03
80	-	-	-	5:14	5:19	5:26	5:35	5:43	5:58	6:06	6:15
80	5:00	5:07	5:19	-	5:27	5:34	5:43	5:51	6:06	6:14	6:23
80	-	-	-	5:34	5:39	5:46	5:55	6:03	6:18	6:26	6:35
80	5:20	5:27	5:39	-	5:47	5:54	6:03	6:11	6:26	6:34	6:43
80	-	-	-	5:54	5:59	6:06	6:15	6:23	6:38	6:46	6:55
80	5:40	5:47	5:59	-	6:07	6:14	6:23	6:31	6:46	6:54	7:03
80	-	-	-	6:13	6:18	6:26	6:35	6:42	6:54	7:00	7:08
80	6:00	6:08	6:19	-	6:26	6:34	6:43	6:50	7:02	7:08	7:16
80	-	-	-	6:34	6:39	6:47	6:56	7:03	7:15	7:21	7:29
80	6:24	6:32	6:43	-	6:50	6:58	7:07	7:14	7:26	7:32	7:40
80	-	-	-	6:57	7:01	7:07	7:15	7:21	7:33	7:39	7:46
80	6:48	6:55	7:04	-	7:10	7:16	7:24	7:30	7:42	7:48	7:55
80	-	-	-	7:20	7:24	7:30	7:38	7:44	7:56	8:02	8:09
80	7:12	7:19	7:28	-	7:34	7:40	7:48	7:54	8:06	8:12	8:19
80	7:41	7:48	7:56	-	8:00	8:05	8:12	8:17	8:29	8:34	8:41
80	8:00	8:07	8:15	-	8:19	8:24	8:31	8:36	8:48	8:53	9:00
80	8:25	8:32	8:40	-	8:44	8:49	8:56	9:01	9:13	9:18	9:25
80	8:55	9:02	9:10	-	9:14	9:19	9:26	9:31	9:43	9:48	9:55
80	9:25	9:32	9:40	-	9:44	9:49	9:56	10:01	10:13	10:18	10:25
80	9:55	10:02	10:10	-	10:14	10:19	10:26	10:31	10:43	10:48	10:55
80	10:25	10:32	10:40	-	10:44	10:49	10:56	11:01	11:13	11:18	11:25
80	10:55	11:02	11:10	-	11:14	11:19	11:26	11:31	11:43	11:48	11:55
80	11:25	11:32	11:40	-	11:44	11:49	11:56	12:01	12:13	12:18	12:25
80	11:55	12:01	12:08	-	12:12	12:16	12:22	12:26	12:36	12:40	12:46
After Midnight Service — Servicio después de la medianoche											
80	12:25	12:31	12:38	-	12:42	12:46	12:52	12:56	1:06	1:10	1:16
80	12:55	1:01	1:08	-	1:12	1:16	1:22	1:26	1:36	1:40	1:46
80	1:25	1:31	1:38	-	1:42	1:46	1:52	1:56	2:06	2:10	2:16

80

North Capitol Street Line

Southbound To Kennedy Center

Saturday — En sábados

Route Number	Fort Totten Metro	12th & Varnum Sts. NE (Providence Hospital)	Brookland-CUA Metro	North Capitol St. & Florida Ave. NW	North Capitol & H Sts. NW (Govt. Printing Office)	H & 7th Sts. NW (Gallery Place) Metro	H & 13th Sts. NW	K St. & Connecticut Ave NW (Farragut N & W) Metro	Virginia Ave. & 21st St. NW (Potomac Park)	KENNEDY CENTER
AM Service — Servicio matutino										
80	-	-	4:40	4:49	4:52	4:58	5:02	5:07	5:14	5:23
80	-	-	5:10	5:19	5:22	5:28	5:32	5:37	5:44	5:53
80	5:31	5:35	5:40	5:49	5:52	5:58	6:02	6:07	6:14	6:23
80	6:01	6:05	6:10	6:19	6:22	6:28	6:32	6:37	6:44	6:53
80	6:31	6:35	6:41	6:52	6:56	7:02	7:06	7:11	7:18	7:27
80	7:01	7:05	7:11	7:22	7:26	7:32	7:36	7:41	7:48	7:57
80	7:31	7:35	7:41	7:52	7:56	8:02	8:06	8:11	8:18	8:27
80	8:01	8:05	8:11	8:22	8:26	8:32	8:36	8:41	8:48	8:57
80	8:31	8:35	8:41	8:52	8:56	9:02	9:06	9:11	9:18	9:27
80	8:55	9:00	9:07	9:20	9:24	9:31	9:35	9:41	9:48	9:57
80	9:25	9:30	9:37	9:50	9:54	10:01	10:05	10:11	10:18	10:27
80	9:55	10:00	10:07	10:20	10:24	10:31	10:35	10:41	10:48	10:57
80	10:25	10:30	10:37	10:50	10:54	11:01	11:05	11:11	11:18	11:27
80	10:55	11:00	11:07	11:20	11:24	11:31	11:35	11:41	11:48	11:57
80	11:25	11:30	11:37	11:50	11:54	12:01	12:05	12:11	12:18	12:27
80	11:55	12:00	12:07	12:20	12:24	12:31	12:35	12:41	12:48	12:57
PM Service — Servicio vespertino										
80	12:25	12:30	12:37	12:50	12:54	1:01	1:05	1:11	1:18	1:27
80	12:55	1:00	1:07	1:20	1:24	1:31	1:35	1:41	1:48	1:57
80	1:25	1:30	1:37	1:50	1:54	2:01	2:05	2:11	2:18	2:27
80	1:55	2:00	2:07	2:21	2:25	2:33	2:37	2:43	2:50	2:59
80	2:25	2:30	2:37	2:51	2:55	3:03	3:07	3:13	3:20	3:29
80	2:55	3:00	3:07	3:21	3:25	3:33	3:37	3:43	3:50	3:59
80	3:25	3:30	3:37	3:51	3:55	4:03	4:07	4:13	4:20	4:29
80	3:55	4:00	4:07	4:21	4:25	4:33	4:37	4:43	4:50	4:59
80	4:25	4:30	4:37	4:51	4:55	5:03	5:07	5:13	5:20	5:29
80	4:55	5:00	5:07	5:21	5:25	5:33	5:37	5:43	5:50	5:59
80	5:25	5:30	5:37	5:51	5:55	6:03	6:07	6:13	6:20	6:29
80	5:55	6:00	6:07	6:21	6:25	6:33	6:37	6:43	6:50	6:59
80	6:25	6:30	6:37	6:51	6:55	7:03	7:07	7:13	7:20	7:29
80	6:55	7:00	7:07	7:21	7:25	7:33	7:37	7:43	7:50	7:59
80	7:30	7:34	7:40	7:51	7:55	8:02	8:06	8:11	8:17	8:25
80	8:00	8:04	8:10	8:21	8:25	8:32	8:36	8:41	8:47	8:55
80	8:30	8:34	8:40	8:51	8:55	9:02	9:06	9:11	9:17	9:25
80	9:00	9:04	9:10	9:21	9:25	9:32	9:36	9:41	9:47	9:55
80	9:32	9:36	9:42	9:53	9:57	10:04	10:08	10:13	10:19	10:27
80	10:08	10:12	10:18	10:28	10:31	10:37	10:40	10:45	10:51	10:59
80	10:38	10:42	10:48	10:58	11:01	11:07	11:10	11:15	11:21	11:29
80	11:08	11:12	11:18	11:28	11:31	11:37	11:40	11:45	11:51	11:59
80	11:38	11:42	11:48	11:58	12:01	12:07	12:10	12:15	12:21	12:29
After Midnight Service — Servicio después de la medianoche										
80	12:08	12:12	12:18	12:28	12:31	12:37	12:40	12:45	12:51	12:59
80	12:38	12:42	12:48	12:58	1:01	1:07	1:10	1:15	1:21	1:29

On four Federal holidays, Columbus Day, Veterans' Day, Martin L. King Day, and Presidents' Day, Metrobus will run on a Saturday supplemental schedule. On these holidays, the supplemental trips will operate in addition to the regular Saturday trips.

80

North Capitol Street Line

Northbound To Fort Totten station

Saturday — En sábados

Route Number	Kennedy Center	Virginia Ave. & 21st St. NW (Potomac Park)	K & 17th Sts. NW (Farragut N & W)	15th St. (W) NW between I & K Sts. (McPherson Sq)	13th & I Sts. NW	H & 7th Sts. NW (Gallery Place)	North Capitol & H Sts. NE (Govt. Printing Office)	North Capitol St. & Florida Ave. NE	Brookland -CUA	12th & Varnum Sts. NE (Providence Hospital)	FORT TOTTEN
AM Service — Servicio matutino											
80	-	-	-	5:12	5:16	5:20	5:27	5:32	5:41	5:45	5:53
80	5:30	5:35	5:42	-	5:46	5:50	5:57	6:02	6:11	6:15	6:23
80	6:00	6:05	6:12	-	6:16	6:20	6:27	6:32	6:41	6:45	6:53
80	6:30	6:35	6:42	-	6:46	6:50	6:57	7:02	7:11	7:15	7:23
80	7:08	7:14	7:21	-	7:25	7:29	7:36	7:42	7:53	7:58	8:06
80	7:38	7:44	7:51	-	7:55	7:59	8:06	8:12	8:23	8:28	8:36
80	8:08	8:14	8:21	-	8:25	8:29	8:36	8:42	8:53	8:58	9:06
80	8:38	8:44	8:51	-	8:55	8:59	9:06	9:12	9:23	9:28	9:36
80	9:08	9:14	9:21	-	9:25	9:29	9:36	9:42	9:53	9:58	10:06
80	9:38	9:44	9:51	-	9:55	9:59	10:06	10:12	10:23	10:28	10:36
80	10:08	10:14	10:21	-	10:26	10:31	10:39	10:46	10:58	11:04	11:12
80	10:38	10:44	10:51	-	10:56	11:01	11:09	11:16	11:28	11:34	11:42
80	11:08	11:14	11:21	-	11:26	11:31	11:39	11:46	11:58	12:04	12:12
80	11:38	11:44	11:51	-	11:56	12:01	12:09	12:16	12:28	12:34	12:42
PM Service — Servicio vespertino											
80	12:08	12:14	12:21	-	12:26	12:31	12:39	12:46	12:58	1:04	1:12
80	12:38	12:44	12:51	-	12:56	1:01	1:09	1:16	1:28	1:34	1:42
80	1:08	1:14	1:21	-	1:26	1:31	1:39	1:46	1:58	2:04	2:12
80	1:38	1:44	1:51	-	1:56	2:01	2:09	2:16	2:28	2:34	2:42
80	2:08	2:14	2:21	-	2:26	2:31	2:39	2:46	2:58	3:04	3:12
80	2:38	2:44	2:51	-	2:56	3:01	3:09	3:16	3:28	3:34	3:42
80	3:08	3:14	3:21	-	3:26	3:31	3:39	3:46	3:58	4:04	4:12
80	3:38	3:44	3:51	-	3:56	4:01	4:09	4:16	4:28	4:34	4:42
80	4:08	4:14	4:21	-	4:26	4:31	4:39	4:46	4:58	5:04	5:12
80	4:38	4:44	4:51	-	4:56	5:01	5:09	5:16	5:28	5:34	5:42
80	5:08	5:14	5:21	-	5:26	5:31	5:39	5:46	5:58	6:04	6:12
80	5:38	5:44	5:51	-	5:56	6:01	6:09	6:16	6:28	6:34	6:42
80	6:08	6:14	6:21	-	6:26	6:31	6:39	6:46	6:58	7:04	7:12
80	6:38	6:44	6:51	-	6:56	7:01	7:09	7:16	7:28	7:34	7:42
80	7:07	7:13	7:19	-	7:23	7:28	7:35	7:40	7:52	7:56	8:04
80	7:37	7:43	7:49	-	7:53	7:58	8:05	8:10	8:22	8:26	8:34
80	8:07	8:13	8:19	-	8:23	8:28	8:35	8:40	8:52	8:56	9:04
80	8:35	8:41	8:47	-	8:51	8:56	9:03	9:08	9:20	9:24	9:32
80	9:05	9:11	9:17	-	9:21	9:26	9:33	9:38	9:50	9:54	10:02
80	9:35	9:41	9:47	-	9:51	9:56	10:03	10:08	10:20	10:24	10:32
80	10:05	10:11	10:17	-	10:21	10:26	10:33	10:38	10:50	10:54	11:02
80	10:35	10:41	10:47	-	10:51	10:56	11:03	11:08	11:20	11:24	11:32
80	11:05	11:11	11:17	-	11:21	11:25	11:31	11:35	11:44	11:48	11:55
80	11:35	11:41	11:47	-	11:51	11:55	12:01	12:05	12:14	12:18	12:25
After Midnight Service — Servicio después de la medianoche											
80	12:05	12:11	12:17	-	12:21	12:25	12:31	12:35	12:44	12:48	12:55
80	12:35	12:41	12:47	-	12:51	12:55	1:01	1:05	1:14	1:18	1:25
80	1:05	1:11	1:17	-	1:21	1:25	1:31	1:35	1:44	1:48	1:55
80	1:35	1:41	1:47	-	1:51	1:55	2:01	2:05	2:14	2:18	2:25

On four Federal holidays, Columbus Day, Veterans' Day, Martin L. King Day, and Presidents' Day, Metrobus will run on a Saturday supplemental schedule. On these holidays, the supplemental trips will operate in addition to the regular Saturday trips.

80
North Capitol Street Line

Southbound To McPherson Square station

Saturday Supplemental — Sábados suplementario

Route Number	Fort Totten	12th & Varnum Sts. NE (Providence Hospital)	Brookland -CUA	North Capitol St. & Florida Ave. NW	North Capitol & H Sts. NW (Govt. Printing Office)	H & 7th Sts. NW (Gallery Place)	H & 13th Sts. NW	15th St. (W) NW between I & K Sts. (MCPHERSON SQ)
AM Service — Servicio matutino								
80/	6:46	6:50	6:56	7:07	7:11	7:17	7:21	7:23
80/	7:16	7:20	7:26	7:37	7:41	7:47	7:51	7:53
80/	7:46	7:50	7:56	8:07	8:11	8:17	8:21	8:23
80/	8:16	8:20	8:26	8:37	8:41	8:47	8:51	8:53

Northbound To Fort Totten station

Saturday Supplemental — Sábados suplementario

Route Number	15th St. (W) NW between I & K Sts. (McPherson Sq)	13th & I Sts. NW	H & 7th Sts. NW (Gallery Place)	North Capitol & H Sts. NE (Govt. Printing Office)	North Capitol St. & Florida Ave. NE	Brookland -CUA	12th & Varnum Sts. NE (Providence Hospital)	FORT TOTTEN
PM Service — Servicio vespertino								
80	4:06	4:11	4:16	4:24	4:31	4:43	4:49	4:57
80	4:36	4:41	4:46	4:54	5:01	5:13	5:19	5:27
80	5:06	5:11	5:16	5:24	5:31	5:43	5:49	5:57
80	5:36	5:41	5:46	5:54	6:01	6:13	6:19	6:27

80

North Capitol Street Line

Southbound To Kennedy Center

Sunday — En domingo

Route Number	Fort Totten Metro	12th & Varnum Sts. NE (Providence Hospital)	Brookland-CUA Metro	North Capitol St. & Florida Ave. NW	North Capitol & H Sts. NW (Govt. Printing Office)	H & 7th Sts. NW (Gallery Place) Metro	H & 13th Sts. NW	15th St. (W) NW between I & K Sts. (MCPHERSON SQ) Metro	K St. & Connecticut Ave NW (Farragut N & W) Metro	Virginia Ave. & 21st St. NW (Potomac Park)	KENNEDY CENTER
AM Service — Servicio matutino											
80/	-	-	4:49	4:58	5:02	5:08	5:12	5:14	-	-	-
80	-	-	5:29	5:38	5:42	5:48	5:52	-	5:57	6:03	6:09
80	6:00	6:04	6:09	6:18	6:22	6:28	6:32	-	6:37	6:43	6:49
80	6:30	6:34	6:39	6:48	6:52	6:58	7:02	-	7:07	7:13	7:19
80	7:00	7:04	7:09	7:18	7:22	7:28	7:32	-	7:37	7:43	7:49
80	7:30	7:34	7:39	7:48	7:52	7:58	8:02	-	8:07	8:13	8:19
80	8:00	8:04	8:09	8:20	8:24	8:30	8:34	-	8:40	8:46	8:53
80	8:30	8:34	8:39	8:50	8:54	9:00	9:04	-	9:10	9:16	9:23
80	9:00	9:04	9:09	9:20	9:24	9:30	9:34	-	9:40	9:46	9:53
80	9:30	9:34	9:39	9:50	9:54	10:00	10:04	-	10:10	10:16	10:23
80	10:00	10:04	10:09	10:20	10:24	10:30	10:34	-	10:40	10:46	10:53
80	10:30	10:34	10:39	10:50	10:54	11:00	11:04	-	11:10	11:16	11:23
80	11:00	11:04	11:09	11:20	11:24	11:30	11:34	-	11:40	11:46	11:53
80	11:30	11:34	11:39	11:50	11:54	12:00	12:04	-	12:10	12:16	12:23
PM Service — Servicio vespertino											
80	12:00	12:04	12:09	12:20	12:24	12:30	12:34	-	12:40	12:46	12:53
80	12:25	12:30	12:36	12:48	12:52	12:59	1:03	-	1:09	1:15	1:24
80	12:55	1:00	1:06	1:18	1:22	1:29	1:33	-	1:39	1:45	1:54
80	1:25	1:30	1:36	1:48	1:52	1:59	2:03	-	2:09	2:15	2:24
80	1:55	2:00	2:06	2:18	2:22	2:29	2:33	-	2:39	2:45	2:54
80	2:25	2:30	2:36	2:48	2:52	2:59	3:03	-	3:09	3:15	3:24
80	2:55	3:00	3:06	3:18	3:22	3:29	3:33	-	3:39	3:45	3:54
80	3:25	3:30	3:36	3:48	3:52	3:59	4:03	-	4:09	4:15	4:24
80	3:55	4:00	4:06	4:18	4:22	4:29	4:33	-	4:39	4:45	4:54
80	4:25	4:30	4:36	4:48	4:52	4:59	5:03	-	5:09	5:15	5:24
80	5:00	5:04	5:09	5:20	5:24	5:30	5:33	-	5:38	5:43	5:51
80	5:30	5:34	5:39	5:50	5:54	6:00	6:03	-	6:08	6:13	6:21
80	6:00	6:04	6:09	6:20	6:24	6:30	6:33	-	6:38	6:43	6:51
80	6:30	6:34	6:39	6:50	6:54	7:00	7:03	-	7:08	7:13	7:21
80	7:00	7:04	7:09	7:20	7:24	7:30	7:33	-	7:38	7:43	7:51
80	7:30	7:34	7:39	7:50	7:54	8:00	8:03	-	8:08	8:13	8:21
80	8:00	8:04	8:09	8:20	8:24	8:30	8:33	-	8:38	8:43	8:51
80	8:30	8:34	8:39	8:50	8:54	9:00	9:03	-	9:08	9:13	9:21
80	9:00	9:04	9:09	9:20	9:24	9:30	9:33	-	9:38	9:43	9:51
80	9:35	9:39	9:44	9:54	9:58	10:03	10:06	-	10:10	10:14	10:20
80	10:05	10:09	10:14	10:24	10:28	10:33	10:36	-	10:40	10:44	10:50
80	10:35	10:39	10:44	10:54	10:58	11:03	11:06	-	11:10	11:14	11:20
80	11:05	11:09	11:14	11:24	11:28	11:33	11:36	-	11:40	11:44	11:50
80/	11:35	11:39	11:44	11:54	11:58	12:03	12:06	12:08	-	-	-

80

North Capitol Street Line

Northbound To Fort Totten station

Sunday — En domingo

Route Number	Kennedy Center	Virginia Ave. & 21st St. NW (Potomac Park)	K & 17th Sts. NW (Farragut N & W)	15th St. (W) NW between I & K Sts. (McPherson Sq)	13th & I Sts NW	H & 7th Sts. NW (Gallery Place)	North Capitol & H Sts. NE (Govt. Printing Office)	North Capitol St. & Florida Ave. NE	Brookland -CUA	12th & Varnum Sts. NE (Providence Hospital)	FORT TOTTEN
AM Service — Servicio matutino											
80	-	-	-	5:18	5:20	5:24	5:30	5:35	5:44	5:48	5:55
80	-	-	-	5:48	5:50	5:54	6:00	6:05	6:14	6:18	6:25
80	6:15	6:22	6:28	-	6:31	6:35	6:41	6:46	6:55	6:59	7:06
80	6:55	7:02	7:08	-	7:11	7:15	7:21	7:26	7:35	7:39	7:46
80	7:25	7:32	7:38	-	7:41	7:45	7:51	7:56	8:05	8:09	8:16
80	7:55	8:02	8:08	-	8:11	8:15	8:21	8:26	8:35	8:39	8:46
80	8:30	8:37	8:43	-	8:46	8:50	8:56	9:01	9:10	9:14	9:21
80	9:05	9:12	9:19	-	9:23	9:28	9:35	9:40	9:50	9:55	10:04
80	9:35	9:42	9:49	-	9:53	9:58	10:05	10:10	10:20	10:25	10:34
80	10:05	10:12	10:19	-	10:23	10:28	10:35	10:40	10:50	10:55	11:04
80	10:35	10:42	10:49	-	10:53	10:58	11:05	11:10	11:20	11:25	11:34
80	11:05	11:12	11:19	-	11:23	11:28	11:35	11:40	11:50	11:55	12:04
80	11:35	11:42	11:49	-	11:53	11:58	12:05	12:10	12:20	12:25	12:34
PM Service — Servicio vespertino											
80	12:05	12:12	12:19	-	12:23	12:28	12:35	12:40	12:50	12:55	1:04
80	12:35	12:42	12:49	-	12:53	12:58	1:05	1:10	1:20	1:25	1:34
80	1:05	1:12	1:19	-	1:23	1:28	1:35	1:40	1:50	1:55	2:04
80	1:37	1:44	1:51	-	1:55	2:00	2:07	2:12	2:22	2:27	2:36
80	2:07	2:14	2:21	-	2:25	2:30	2:37	2:42	2:52	2:57	3:06
80	2:37	2:44	2:51	-	2:55	3:00	3:07	3:12	3:22	3:27	3:36
80	3:07	3:14	3:21	-	3:25	3:30	3:37	3:42	3:52	3:57	4:06
80	3:37	3:44	3:51	-	3:55	4:00	4:07	4:12	4:22	4:27	4:36
80	4:07	4:14	4:21	-	4:25	4:30	4:37	4:42	4:52	4:57	5:06
80	4:37	4:44	4:51	-	4:55	5:00	5:07	5:12	5:22	5:27	5:36
80	5:07	5:14	5:21	-	5:25	5:30	5:37	5:42	5:52	5:57	6:06
80	5:32	5:38	5:44	-	5:47	5:51	5:57	6:01	6:10	6:14	6:22
80	6:00	6:06	6:12	-	6:15	6:19	6:25	6:29	6:38	6:42	6:50
80	6:30	6:36	6:42	-	6:45	6:49	6:55	6:59	7:08	7:12	7:20
80	7:00	7:06	7:12	-	7:15	7:19	7:25	7:29	7:38	7:42	7:50
80	7:30	7:36	7:42	-	7:45	7:49	7:55	7:59	8:08	8:12	8:20
80	8:00	8:06	8:12	-	8:15	8:19	8:25	8:29	8:38	8:42	8:50
80	8:30	8:36	8:42	-	8:45	8:49	8:55	8:59	9:08	9:12	9:20
80	9:00	9:06	9:12	-	9:15	9:19	9:25	9:29	9:38	9:42	9:50
80	9:30	9:36	9:42	-	9:45	9:49	9:55	9:59	10:08	10:12	10:20
80	10:00	10:06	10:12	-	10:15	10:19	10:25	10:29	10:38	10:42	10:50
80	10:30	10:36	10:42	-	10:45	10:49	10:55	10:59	11:08	11:12	11:20
80	11:00	11:06	11:12	-	11:15	11:19	11:25	11:29	11:38	11:42	11:50
80	11:30	11:36	11:42	-	11:45	11:49	11:55	11:59	12:08	12:12	12:20
After Midnight Service — Servicio después de la medianoche											
80	12:00	12:04	12:09	-	12:12	12:15	12:19	12:23	12:32	12:35	12:41

Using this timetable

- ❑ Use the map to find the stops closest to where you will get on and off the bus.
- ❑ Select the schedule (weekday, Saturday, Sunday) for when you will travel. Along the top of the schedule, find the stop at or nearest the point where you will get on the bus. Follow that column down to the time you want to leave.
- ❑ Use the same method to find the times the bus is scheduled to arrive at the stop where you will get off the bus.
- ❑ If the bus stop is not listed, use the time shown for the bus stop before it as the time to wait at the stop.
- ❑ The end-of-the-line or last stop is listed in ALL CAPS on the schedule.

Weekday Southbound

Route Number	Fort Totten	Providence Hospital	Brookland-CUA	North Capitol St. & Florida Ave. NW	North Capitol & H Sts. NW (Govt. Printing Office)	H & 7th Sts. NW (Gallery Pl-Chinatown)	H & 13th Sts. NW	15th St. (W) NW between I & K Sts. (MCPHERSON SQ)	K St. & Connecticut Ave NW (Farragut N & W)	Virginia Ave. & 21st St. NW (State Dept.)	KENNEDY CENTER
AM Service											
♿ 80	-	-	4:33	4:44	4:47	4:52	4:55	-	5:00	5:07	5:11
♿ 80	-	-	4:54	5:05	5:08	5:13	5:16	-	5:21	5:28	5:32
80	-	-	5:14	5:25	5:28	5:33	5:36	-	5:41	5:48	5:52
♿ 80	5:19	5:24	5:29	5:40	5:43	5:48	5:51	-	5:56	6:03	6:07
♿ 80	5:32	5:37	5:42	5:54	5:58	6:04	6:08	-	6:15	6:23	6:27
80	5:47	5:52	5:57	6:09	6:13	6:19	6:23	-	6:30	6:38	6:42
♿ 80	6:01	6:06	6:11	6:22	6:28	6:34	6:38	-	6:45	6:53	6:58
♿ 80	6:16	6:21	6:26	6:37	6:43	6:49	6:53	-	7:00	7:08	7:13
80	6:31	6:36	6:41	6:52	6:58	7:04	7:08	-	7:15	7:23	7:28
♿ 80	6:41	6:47	6:53	7:05	7:11	7:19	7:23	-	7:30	7:40	7:45
♿ 80	6:51	6:57	7:03	7:15	7:21	7:29	7:33	-	7:40	7:50	7:55
80	7:01	7:07	7:13	7:25	7:31	7:39	7:43	-	7:50	8:00	8:05
80	7:11	7:17	7:23	7:35	7:41	7:49	7:53	-	8:00	8:10	8:15
♿ 80	7:21	7:27	7:33	7:45	7:51	7:59	8:03	-	8:10	8:20	8:25
80	7:31	7:37	7:43	7:55	8:01	8:09	8:13	-	8:20	8:30	8:35
♿ 80	7:41	7:47	7:53	8:05	8:11	8:19	8:23	-	8:30	8:40	8:45
80	7:52	7:58	8:04	8:16	8:22	8:30	8:34	-	8:41	8:51	8:56
♿ 80	8:03	8:09	8:15	8:27	8:33	8:41	8:45	-	8:52	9:02	9:07
♿ 80	8:16	8:22	8:28	8:40	8:46	8:54	8:58	-	9:05	9:15	9:20
80	8:30	8:37	8:43	8:56	9:01	9:09	9:13	-	9:20	9:29	9:34
♿ 80	8:46	8:53	8:59	9:12	9:17	9:25	9:29	-	9:36	9:45	9:50
♿ 80	9:07	9:12	9:18	9:31	9:37	9:44	9:48	-	9:55	10:04	10:08
♿ 80	9:27	9:32	9:38	9:51	9:57	10:04	10:08	-	10:15	10:24	10:28
♿ 80	9:47	9:52	9:58	10:11	10:17	10:24	10:28	-	10:35	10:44	10:48
♿ 80	10:07	10:12	10:18	10:31	10:37	10:44	10:48	-	10:55	11:04	11:08
♿ 80	10:27	10:32	10:38	10:51	10:57	11:04	11:08	-	11:15	11:24	11:28
♿ 80	10:47	10:52	10:58	11:11	11:17	11:24	11:28	-	11:35	11:44	11:48
♿ 80	11:07	11:12	11:18	11:31	11:37	11:44	11:48	-	11:55	12:04	12:08
♿ 80	11:27	11:32	11:38	11:51	11:57	12:04	12:08	-	12:15	12:24	12:28
♿ 80	11:47	11:52	11:58	12:11	12:17	12:24	12:28	-	12:35	12:44	12:48

♿ — Trip operates with wheelchair-accessible or lift-equipped bus.
❍ — Trip operates Friday only, with wheelchair-accessible or lift-equipped bus.

80

North Capitol Street Line

Between
Fort Totten station
Providence Hospital
Brookland-CUA station
Catholic University
Government Printing Office
Union Station
Gallery Pl-Chinatown station
Washington Convention Center
Metro Center station
Farragut North station
Farragut West station
State Department
Kennedy Center

Effective as of
June 25, 2000

Washington Metropolitan Area Transit Authority

A District of Columbia, Maryland and Virginia Transit Partnership

Weekday Southbound

Route Number	Fort Totten	Providence Hospital	Brookland-CUA	North Capitol St. & Florida Ave. NW	North Capitol & H Sts. NW (Govt. Printing Office)	H & 7th Sts. NW (Gallery Pl-Chinatown)	H & 13th Sts. NW	15th St. (W) NW between I & K Sts. (MCPHERSON SQ)	K St. & Connecticut Ave NW (Farragut N & W)	Virginia Ave. & 21st St. NW (State Dept.)	KENNEDY CENTER
PM Service											
♿ 80	12:07	12:12	12:18	12:31	12:37	12:44	12:48	-	12:55	1:04	1:08
♿ 80	12:27	12:32	12:38	12:51	12:57	1:04	1:08	-	1:15	1:24	1:28
♿ 80	12:47	12:52	12:58	1:11	1:17	1:24	1:28	-	1:35	1:44	1:48
♿ 80	1:07	1:12	1:18	1:31	1:37	1:44	1:48	-	1:55	2:04	2:08
♿ 80	1:27	1:32	1:38	1:51	1:57	2:04	2:08	-	2:15	2:24	2:28
♿ 80	1:47	1:52	1:58	2:11	2:17	2:24	2:28	-	2:35	2:44	2:48
♿ 80	2:07	2:12	2:18	2:31	2:37	2:44	2:48	-	2:55	3:04	3:08
♿ 80	2:27	2:32	2:38	2:51	2:57	3:04	3:08	-	3:15	3:24	3:28
♿ 80	2:47	2:52	2:58	3:11	3:17	3:24	3:28	-	3:35	3:44	3:48
♿ 80	3:06	3:11	3:17	3:32	3:38	3:46	3:50	-	3:58	4:07	4:12
♿ 80	3:18	3:23	3:29	3:44	3:50	3:58	4:02	-	4:10	4:19	4:24
♿ 80	3:30	3:35	3:41	3:56	4:02	4:10	4:14	-	4:22	4:31	4:36
♿ 80	3:42	3:47	3:53	4:08	4:14	4:22	4:26	-	4:34	4:43	4:48
80	3:54	3:59	4:05	4:20	4:26	4:34	4:38	-	4:46	4:55	5:00
♿ 80	4:06	4:11	4:17	4:32	4:38	4:46	4:50	-	4:58	5:07	5:12
♿ 80	4:19	4:25	4:31	4:45	4:50	4:57	5:01	-	5:09	5:19	5:24
♿ 80	4:34	4:40	4:46	5:00	5:05	5:12	5:16	-	5:24	5:34	5:39
♿ 80	4:49	4:55	5:01	5:15	5:20	5:27	5:31	-	5:39	5:49	5:54
♿ 80	5:04	5:10	5:16	5:30	5:35	5:42	5:46	-	5:54	6:04	6:09
♿ 80	5:20	5:26	5:32	5:47	5:51	5:58	6:02	-	6:08	6:17	6:21
♿ 80	5:35	5:41	5:47	6:02	6:06	6:13	6:17	-	6:23	6:32	6:36
♿ 80	5:53	5:59	6:05	6:20	6:24	6:31	6:35	-	6:41	6:50	6:54
♿ 80	6:15	6:21	6:27	6:42	6:46	6:53	6:57	-	7:03	7:12	7:16
♿ 80	6:39	6:45	6:51	7:06	7:10	7:17	7:21	-	7:27	7:36	7:40
♿ 80	7:03	7:09	7:15	7:30	7:34	7:41	7:45	-	7:51	8:00	8:04
♿ 80	7:27	7:33	7:39	7:54	7:58	8:05	8:09	-	8:15	8:24	8:28
♿ 80	7:57	8:02	8:07	8:20	8:24	8:30	8:33	-	8:38	8:46	8:50
♿ 80	8:27	8:32	8:37	8:50	8:54	9:00	9:03	-	9:08	9:16	9:20
♿ 80	8:57	9:02	9:07	9:20	9:24	9:30	9:33	-	9:38	9:46	9:50
♿ 80	9:27	9:32	9:37	9:50	9:54	10:00	10:03	-	10:08	10:16	10:20
♿ 80	9:57	10:02	10:07	10:20	10:24	10:30	10:33	-	10:38	10:46	10:50
♿ 80	10:27	10:32	10:37	10:50	10:54	11:00	11:03	-	11:08	11:16	11:20
♿ 80	10:58	11:02	11:07	11:18	11:21	11:26	11:29	-	11:34	11:42	11:46
♿ 80	11:28	11:32	11:37	11:48	11:51	11:56	11:59	-	12:04	12:12	12:16
After Midnight Service											
♿ 80/	12:00	12:04	12:09	12:20	12:23	12:28	12:31	12:33	-	-	-
❍ 80	12:30	12:34	12:39	12:50	12:53	12:58	1:01	-	1:06	1:14	1:18
❍ 80	1:00	1:04	1:09	1:20	1:23	1:28	1:31	-	1:36	1:44	1:48
❍ 80/	1:44	1:48	1:53	2:04	2:07	2:12	2:15	2:17	-	-	-

♿ — Trip operates with wheelchair-accessible or lift-equipped bus.
❍ — Trip operates Friday only, with wheelchair-accessible or lift-equipped bus.

80

North Capitol Street Line

Between
Fort Totten station
Providence Hospital
Brookland-CUA station
Catholic University
Government Printing Office
Union Station
Gallery Pl-Chinatown station
Washington Convention Center
Metro Center station
Farragut North station
Farragut West station
State Department
Kennedy Center

Effective as of
June 25, 2000

Washington Metropolitan Area Transit Authority

A District of Columbia, Maryland and Virginia Transit Partnership

Weekday Northbound

Route Number	Kennedy Center	Virginia Ave. & 21st St. NW (State Dept.)	K & 17th Sts. NW (Farragut N & W)	15th St. (W) NW between I & K Sts. (McPherson Sq)	H & 13th Sts. NW ■	H & 7th Sts. NW (Gallery Pl-Chinatown)	North Capitol & H Sts. NE (Govt. Printing Office)	North Capitol St. & Florida Ave. NE	Brookland-CUA	12th & Varnum Sts. NE (Providence Hospital)	FORT TOTTEN
AM Service											
80	-	-	-	5:07	5:09	5:11	5:16	5:20	5:30	5:34	5:39
♿ **80**	5:16	5:23	5:29	-	5:34	5:37	5:44	5:48	6:00	6:05	6:10
♿ **80**	5:37	5:44	5:50	-	5:55	5:58	6:05	6:09	6:21	6:26	6:31
80	5:57	6:04	6:10	-	6:15	6:18	6:25	6:29	6:41	6:46	6:51
♿ **80**	6:14	6:21	6:27	-	6:33	6:36	6:43	6:49	7:01	7:08	7:14
♿ **80**	6:32	6:39	6:45	-	6:51	6:54	7:01	7:07	7:19	7:26	7:32
80	6:47	6:54	7:00	-	7:06	7:09	7:16	7:22	7:34	7:41	7:47
♿ **80**	7:03	7:10	7:16	-	7:22	7:25	7:32	7:38	7:50	7:57	8:03
80	-	-	-	7:32	7:34	7:37	7:44	7:50	8:02	8:09	8:16
♿ **80**	7:20	7:28	7:38	-	7:46	7:49	7:56	8:02	8:14	8:21	8:28
80	7:35	7:43	7:53	-	8:01	8:04	8:11	8:17	8:29	8:36	8:43
♿ **80**	7:50	7:58	8:08	-	8:16	8:19	8:26	8:32	8:44	8:51	8:58
♿ **80**	8:05	8:13	8:23	-	8:31	8:34	8:41	8:47	8:59	9:06	9:13
80	8:20	8:28	8:38	-	8:46	8:49	8:56	9:02	9:14	9:21	9:28
♿ **80**	8:36	8:44	8:54	-	9:00	9:03	9:10	9:16	9:27	9:34	9:40
♿ **80**	8:54	9:02	9:12	-	9:18	9:21	9:28	9:34	9:45	9:52	9:58
♿ **80**	9:14	9:22	9:32	-	9:38	9:41	9:48	9:54	10:05	10:12	10:18
♿ **80**	9:34	9:42	9:51	-	9:58	10:02	10:10	10:16	10:27	10:33	10:39
♿ **80**	9:55	10:03	10:12	-	10:19	10:23	10:31	10:37	10:48	10:54	11:00
♿ **80**	10:14	10:22	10:31	-	10:38	10:42	10:50	10:56	11:07	11:13	11:19
♿ **80**	10:34	10:42	10:51	-	10:58	11:02	11:10	11:16	11:27	11:33	11:39
♿ **80**	10:54	11:02	11:11	-	11:18	11:22	11:30	11:36	11:47	11:53	11:59
♿ **80**	11:14	11:22	11:31	-	11:38	11:42	11:50	11:56	12:07	12:13	12:19
♿ **80**	11:34	11:43	11:52	-	11:59	12:03	12:10	12:17	12:28	12:34	12:41
♿ **80**	11:54	12:03	12:12	-	12:19	12:23	12:30	12:37	12:48	12:54	1:01

♿ — Trip operates with wheelchair-accessible or lift-equipped bus.
■ — No bus stop served at this location, Use stop at 13th & I or at H & 11th.
❍ — Trip operates Friday only, with wheelchair-accessible or lift-equipped bus.

80

North Capitol Street Line

Between
Fort Totten station
Providence Hospital
Brookland-CUA station
Catholic University
Government Printing Office
Union Station
Gallery Pl-Chinatown station
Washington Convention Center
Metro Center station
Farragut North station
Farragut West station
State Department
Kennedy Center

Effective as of
June 25, 2000

Washington Metropolitan Area Transit Authority

A District of Columbia, Maryland and Virginia Transit Partnership

Weekday Northbound

Route Number	Kennedy Center	Virginia Ave. & 21st St. NW (State Dept.)	K & 17th Sts. NW (Farragut N & W)	15th St. (W) NW between I & K Sts. (McPherson Sq)	H & 13th Sts. NW ■	H & 7th Sts. NW (Gallery Pl-Chinatown)	North Capitol & H Sts. NE (Govt. Printing Office)	North Capitol St. & Florida Ave. NE	Brookland-CUA	12th & Varnum Sts. NE (Providence Hospital)	FORT TOTTEN
PM Service											
♿ 80	12:14	12:23	12:32	-	12:39	12:43	12:50	12:57	1:08	1:14	1:21
♿ 80	12:34	12:43	12:52	-	12:59	1:03	1:10	1:17	1:28	1:34	1:41
♿ 80	12:54	1:03	1:12	-	1:19	1:23	1:30	1:37	1:48	1:54	2:01
♿ 80	1:14	1:23	1:32	-	1:39	1:43	1:50	1:57	2:08	2:14	2:21
♿ 80	1:34	1:43	1:52	-	1:59	2:03	2:10	2:17	2:28	2:34	2:41
♿ 80	1:54	2:03	2:12	-	2:19	2:23	2:30	2:37	2:48	2:54	3:01
♿ 80	2:13	2:22	2:31	-	2:39	2:43	2:52	2:58	3:11	3:18	3:24
80	2:29	2:38	2:47	-	2:55	2:59	3:08	3:14	3:27	3:34	3:40
♿ 80	2:45	2:54	3:03	-	3:11	3:15	3:24	3:30	3:43	3:50	3:56
♿ 80	3:01	3:10	3:19	-	3:27	3:31	3:40	3:46	3:59	4:06	4:12
♿ 80	3:17	3:26	3:35	-	3:43	3:47	3:56	4:02	4:15	4:22	4:28
♿ 80	3:30	3:39	3:48	-	3:56	4:00	4:09	4:15	4:28	4:35	4:41
♿ 80	3:41	3:50	4:01	-	4:09	4:13	4:22	4:28	4:40	4:47	4:55
♿ 80	3:53	4:02	4:13	-	4:21	4:25	4:34	4:40	4:52	4:59	5:07
♿ 80	4:06	4:15	4:26	-	4:34	4:38	4:47	4:53	5:05	5:12	5:20
♿ 80	4:19	4:29	4:40	-	4:47	4:51	5:00	5:06	5:19	5:26	5:33
♿ 80	4:31	4:41	4:52	-	4:59	5:03	5:12	5:18	5:31	5:38	5:45
♿ 80	4:43	4:53	5:04	-	5:11	5:15	5:24	5:30	5:43	5:50	5:57
♿ 80	4:55	5:05	5:16	-	5:23	5:27	5:36	5:42	5:55	6:02	6:09
80	5:07	5:17	5:28	-	5:35	5:39	5:48	5:54	6:07	6:14	6:21
♿ 80	5:19	5:29	5:40	-	5:47	5:51	5:59	6:04	6:16	6:22	6:28
♿ 80	5:31	5:41	5:52	-	5:59	6:03	6:11	6:16	6:28	6:34	6:40
♿ 80	5:48	5:56	6:05	-	6:12	6:16	6:23	6:28	6:40	6:46	6:52
♿ 80	6:04	6:12	6:21	-	6:28	6:32	6:39	6:44	6:56	7:02	7:08
♿ 80	6:23	6:31	6:40	-	6:47	6:51	6:58	7:03	7:15	7:21	7:27
♿ 80	6:43	6:51	7:00	-	7:07	7:11	7:18	7:23	7:35	7:41	7:47
♿ 80	7:03	7:11	7:20	-	7:27	7:31	7:38	7:43	7:55	8:01	8:07
♿ 80	7:25	7:33	7:42	-	7:49	7:53	8:00	8:05	8:17	8:23	8:29
♿ 80	7:55	8:02	8:10	-	8:16	8:20	8:26	8:30	8:41	8:46	8:51
♿ 80	8:25	8:32	8:40	-	8:46	8:50	8:56	9:00	9:11	9:16	9:21
♿ 80	8:55	9:02	9:10	-	9:16	9:20	9:26	9:30	9:41	9:46	9:51
♿ 80	9:25	9:32	9:40	-	9:46	9:50	9:56	10:00	10:11	10:16	10:21
♿ 80	9:55	10:02	10:10	-	10:16	10:20	10:26	10:30	10:41	10:46	10:51
♿ 80	10:25	10:32	10:40	-	10:46	10:50	10:56	11:00	11:11	11:16	11:21
♿ 80	10:55	11:02	11:10	-	11:16	11:20	11:26	11:30	11:41	11:46	11:51
♿ 80	11:25	11:32	11:40	-	11:46	11:50	11:56	12:00	12:11	12:16	12:21
♿ 80	11:55	12:02	12:10	-	12:16	12:19	12:25	12:28	12:36	12:40	12:45
After Midnight Service											
♿ 80	12:22	12:29	12:37	-	12:43	12:46	12:52	12:55	1:03	1:07	1:12
❍ 80	12:50	12:57	1:05	-	1:11	1:14	1:20	1:23	1:31	1:35	1:40
❍ 80	1:22	1:29	1:37	-	1:43	1:46	1:52	1:55	2:03	2:07	2:12
❍ 80	1:52	1:59	2:07	-	2:13	2:16	2:22	2:25	2:33	2:37	2:42

♿ — Trip operates with wheelchair-accessible or lift-equipped bus.
■ — No bus stop served at this location, Use stop at 13th & I or at H & 11th.
❍ — Trip operates Friday only, with wheelchair-accessible or lift-equipped bus.

80

North Capitol Street Line

Between
Fort Totten station
Providence Hospital
Brookland-CUA station
Catholic University
Government Printing Office
Union Station
Gallery Pl-Chinatown station
Washington Convention Center
Metro Center station
Farragut North station
Farragut West station
State Department
Kennedy Center

Effective as of
June 25, 2000

Washington Metropolitan Area Transit Authority

A District of Columbia, Maryland and Virginia Transit Partnership

Saturday Southbound

Route Number	Fort Totten Metro	Providence Hospital	Brookland-CUA Metro	North Capitol St. & Florida Ave. NW	North Capitol & H Sts. NW (Govt. Printing Office)	H & 7th Sts. NW (Gallery Pl-Chinatown) Metro	H & 13th Sts. NW	15th St. (W) NW between I & K Sts. (MCPHERSON SQ) Metro	K St. & Connecticut Ave NW (Farragut N & W) Metro	Virginia Ave. & 21st St. NW (State Dept.)	KENNEDY CENTER
AM Service											
♿ 80/	-	-	4:49	4:57	5:02	5:07	5:10	5:12	-	-	-
♿ 80	-	-	5:20	5:28	5:33	5:38	5:41	-	5:45	5:52	5:55
♿ 80	5:38	5:43	5:48	5:57	6:02	6:07	6:11	-	6:15	6:22	6:25
♿ 80	6:01	6:06	6:12	6:22	6:27	6:33	6:37	-	6:42	6:49	6:53
♿ 80	6:26	6:31	6:37	6:47	6:52	6:58	7:02	-	7:07	7:14	7:18
♿ 80	6:51	6:56	7:02	7:12	7:17	7:23	7:27	-	7:32	7:39	7:43
♿ 80	7:13	7:19	7:25	7:36	7:42	7:49	7:54	-	8:00	8:08	8:12
♿ 80	7:39	7:45	7:51	8:02	8:08	8:15	8:20	-	8:26	8:34	8:38
♿ 80	8:05	8:11	8:17	8:28	8:34	8:41	8:46	-	8:52	9:00	9:04
♿ 80	8:31	8:37	8:43	8:54	9:00	9:07	9:12	-	9:18	9:26	9:30
♿ 80	8:57	9:03	9:09	9:20	9:26	9:33	9:38	-	9:44	9:52	9:56
♿ 80	9:23	9:29	9:35	9:46	9:52	9:59	10:04	-	10:10	10:18	10:22
♿ 80	9:49	9:55	10:01	10:12	10:18	10:25	10:30	-	10:36	10:44	10:48
♿ 80	10:15	10:21	10:27	10:38	10:44	10:51	10:56	-	11:02	11:10	11:14
♿ 80	10:41	10:47	10:53	11:04	11:10	11:17	11:22	-	11:28	11:36	11:40
♿ 80	11:07	11:13	11:19	11:30	11:36	11:43	11:48	-	11:54	12:02	12:06
♿ 80	11:33	11:39	11:45	11:56	12:02	12:09	12:14	-	12:20	12:28	12:32
♿ 80	11:59	12:05	12:11	12:22	12:28	12:35	12:40	-	12:46	12:54	12:58
PM Service											
♿ 80	12:25	12:31	12:37	12:48	12:54	1:01	1:06	-	1:12	1:20	1:24
♿ 80	12:51	12:57	1:03	1:14	1:20	1:27	1:32	-	1:38	1:46	1:50
♿ 80	1:17	1:23	1:29	1:40	1:46	1:53	1:58	-	2:04	2:12	2:16
♿ 80	1:43	1:49	1:55	2:06	2:12	2:19	2:24	-	2:30	2:38	2:42
♿ 80	2:09	2:15	2:21	2:32	2:38	2:45	2:50	-	2:56	3:04	3:08
♿ 80	2:35	2:41	2:47	2:58	3:04	3:11	3:16	-	3:22	3:30	3:34
♿ 80	3:01	3:07	3:13	3:24	3:30	3:37	3:42	-	3:48	3:56	4:00
♿ 80	3:27	3:33	3:39	3:50	3:56	4:03	4:08	-	4:14	4:22	4:26
♿ 80	3:53	3:59	4:05	4:16	4:22	4:29	4:34	-	4:40	4:48	4:52
♿ 80	4:19	4:25	4:31	4:42	4:48	4:55	5:00	-	5:06	5:14	5:18
♿ 80	4:45	4:51	4:57	5:08	5:14	5:21	5:26	-	5:32	5:40	5:44
♿ 80	5:11	5:17	5:23	5:34	5:40	5:47	5:52	-	5:58	6:06	6:10
♿ 80	5:37	5:43	5:49	6:00	6:06	6:13	6:18	-	6:24	6:32	6:36
♿ 80	6:03	6:09	6:15	6:26	6:32	6:39	6:44	-	6:50	6:58	7:02
♿ 80	6:31	6:36	6:41	6:52	6:57	7:03	7:08	-	7:13	7:21	7:25
♿ 80	6:56	7:01	7:06	7:17	7:22	7:28	7:33	-	7:38	7:46	7:50
♿ 80	7:21	7:26	7:31	7:42	7:47	7:53	7:58	-	8:03	8:11	8:15
♿ 80	7:51	7:56	8:01	8:12	8:17	8:23	8:28	-	8:33	8:41	8:45
♿ 80	8:24	8:29	8:34	8:44	8:49	8:55	9:00	-	9:04	9:11	9:15
♿ 80	8:54	8:59	9:04	9:14	9:19	9:25	9:30	-	9:34	9:41	9:45
♿ 80	9:24	9:29	9:34	9:44	9:49	9:55	10:00	-	10:04	10:11	10:15
♿ 80	9:54	9:59	10:04	10:14	10:19	10:25	10:30	-	10:34	10:41	10:45
♿ 80	10:24	10:29	10:34	10:44	10:49	10:55	11:00	-	11:04	11:11	11:15
♿ 80	10:54	10:59	11:04	11:14	11:19	11:25	11:30	-	11:34	11:41	11:45
♿ 80	11:19	11:24	11:28	11:37	11:42	11:47	11:51	-	11:55	12:02	12:05
♿ 80/	11:47	11:52	11:56	12:05	12:10	12:15	12:19	12:21	-	-	-
After Midnight Service											
♿ 80	12:20	12:25	12:29	12:38	12:43	12:48	12:52	-	12:56	1:03	1:06
♿ 80	12:50	12:55	12:59	1:08	1:13	1:18	1:22	-	1:26	1:33	1:36
♿ 80/	1:20	1:25	1:29	1:38	1:43	1:48	1:52	1:54	-	-	-

♿ — Trip operates with wheelchair-accessible or lift-equipped bus.

80

North Capitol Street Line

Between
Fort Totten station
Providence Hospital
Brookland-CUA station
Catholic University
Government Printing Office
Union Station
Gallery Pl-Chinatown station
Washington Convention Center
Metro Center station
Farragut North station
Farragut West station
State Department
Kennedy Center

Effective as of
June 25, 2000

Washington Metropolitan Area Transit Authority

A District of Columbia, Maryland and Virginia Transit Partnership

Saturday Northbound

Route Number	Kennedy Center	Virginia Ave. & 21st St. NW (State Dept.)	K & 17th Sts. NW (Farragut N & W) Ⓜ	15th St. (W) NW between I & K Sts. (McPherson Sq) Ⓜ	H & 13th Sts. NW ■	H & 7th Sts. NW (Gallery Pl-Chinatown) Ⓜ	North Capitol & H Sts. NE (Govt. Printing Office)	North Capitol St. & Florida Ave. NE	Brookland-CUA Ⓜ	12th & Varnum Sts. NE (Providence Hospital)	FORT TOTTEN Ⓜ
AM Service											
♿ 80	-	-	-	5:23	5:25	5:27	5:31	5:35	5:44	5:48	5:53
♿ 80	-	-	-	6:03	6:05	6:07	6:11	6:15	6:25	6:29	6:34
♿ 80	6:08	6:16	6:23	-	6:28	6:31	6:36	6:41	6:51	6:55	7:00
♿ 80	6:34	6:42	6:49	-	6:54	6:57	7:02	7:07	7:17	7:21	7:26
♿ 80	7:00	7:08	7:15	-	7:20	7:23	7:28	7:33	7:43	7:47	7:52
♿ 80	7:26	7:34	7:41	-	7:46	7:49	7:54	7:59	8:09	8:13	8:18
♿ 80	7:52	8:00	8:07	-	8:12	8:15	8:20	8:25	8:35	8:39	8:44
♿ 80	8:18	8:26	8:33	-	8:38	8:41	8:46	8:51	9:01	9:05	9:10
♿ 80	8:43	8:51	8:59	-	9:05	9:08	9:14	9:19	9:30	9:35	9:41
♿ 80	9:09	9:17	9:25	-	9:31	9:34	9:40	9:45	9:56	10:01	10:07
♿ 80	9:35	9:43	9:51	-	9:57	10:00	10:06	10:11	10:22	10:27	10:33
♿ 80	10:01	10:09	10:17	-	10:23	10:26	10:32	10:37	10:48	10:53	10:59
♿ 80	10:27	10:35	10:43	-	10:49	10:52	10:58	11:03	11:14	11:19	11:25
♿ 80	10:53	11:01	11:09	-	11:15	11:18	11:24	11:29	11:40	11:45	11:51
♿ 80	11:19	11:27	11:35	-	11:41	11:45	11:51	11:57	12:09	12:14	12:20
♿ 80	11:45	11:53	12:01	-	12:07	12:11	12:17	12:23	12:35	12:40	12:46
PM Service											
♿ 80	12:11	12:19	12:27	-	12:33	12:37	12:43	12:49	1:01	1:06	1:12
♿ 80	12:37	12:45	12:53	-	12:59	1:03	1:09	1:15	1:27	1:32	1:38
♿ 80	1:03	1:11	1:19	-	1:25	1:29	1:35	1:41	1:53	1:58	2:04
♿ 80	1:29	1:37	1:45	-	1:51	1:55	2:01	2:07	2:19	2:24	2:30
♿ 80	1:55	2:03	2:11	-	2:17	2:21	2:27	2:33	2:45	2:50	2:56
♿ 80	2:21	2:29	2:37	-	2:43	2:47	2:53	2:59	3:11	3:16	3:22
♿ 80	2:47	2:55	3:03	-	3:09	3:13	3:19	3:25	3:37	3:42	3:48
♿ 80	3:13	3:21	3:29	-	3:35	3:39	3:45	3:51	4:03	4:08	4:14
♿ 80	3:39	3:47	3:55	-	4:01	4:05	4:11	4:17	4:29	4:34	4:40
♿ 80	4:05	4:13	4:21	-	4:27	4:31	4:37	4:43	4:55	5:00	5:06
♿ 80	4:31	4:39	4:47	-	4:53	4:57	5:03	5:09	5:21	5:26	5:32
♿ 80	4:57	5:05	5:13	-	5:19	5:23	5:29	5:35	5:47	5:52	5:58
♿ 80	5:23	5:31	5:39	-	5:45	5:49	5:55	6:01	6:13	6:18	6:24
♿ 80	5:49	5:57	6:04	-	6:09	6:12	6:18	6:23	6:34	6:39	6:45
♿ 80	6:15	6:23	6:30	-	6:35	6:38	6:44	6:49	7:00	7:05	7:11
♿ 80	6:41	6:49	6:56	-	7:01	7:04	7:10	7:15	7:26	7:31	7:37
♿ 80	7:07	7:15	7:22	-	7:27	7:30	7:36	7:41	7:52	7:57	8:03
♿ 80	7:32	7:40	7:47	-	7:52	7:55	8:01	8:06	8:17	8:22	8:28
♿ 80	7:57	8:05	8:12	-	8:17	8:20	8:25	8:30	8:40	8:44	8:49
♿ 80	8:22	8:30	8:37	-	8:42	8:45	8:50	8:55	9:05	9:09	9:14
♿ 80	8:52	9:00	9:07	-	9:12	9:15	9:20	9:25	9:35	9:39	9:44
♿ 80	9:22	9:30	9:37	-	9:42	9:45	9:50	9:55	10:05	10:09	10:14
♿ 80	9:52	10:00	10:07	-	10:12	10:15	10:20	10:25	10:35	10:39	10:44
♿ 80	10:22	10:30	10:37	-	10:42	10:45	10:50	10:55	11:05	11:09	11:14
♿ 80	10:52	11:00	11:07	-	11:12	11:14	11:19	11:23	11:33	11:37	11:42
♿ 80	11:22	11:30	11:37	-	11:42	11:44	11:49	11:53	12:03	12:07	12:12
♿ 80	11:52	12:00	12:07	-	12:12	12:14	12:19	12:23	12:33	12:37	12:42
After Midnight Service											
♿ 80	12:22	12:30	12:37	-	12:42	12:44	12:49	12:53	1:03	1:07	1:12
♿ 80	12:50	12:58	1:05	-	1:10	1:12	1:17	1:21	1:31	1:35	1:40
♿ 80	1:20	1:28	1:35	-	1:40	1:42	1:47	1:51	2:01	2:05	2:10
♿ 80	1:50	1:58	2:05	-	2:10	2:12	2:17	2:21	2:31	2:35	2:40

♿ — Trip operates with wheelchair-accessible or lift-equipped bus.

■ — No bus stop served at this location, Use stop at 13th & I or at H & 11th.

80

North Capitol Street Line

Between
Fort Totten station
Providence Hospital
Brookland-CUA station
Catholic University
Government Printing Office
Union Station
Gallery Pl-Chinatown station
Washington Convention Center
Metro Center station
Farragut North station
Farragut West station
State Department
Kennedy Center

Effective as of
June 25, 2000

Washington Metropolitan Area Transit Authority

A District of Columbia, Maryland and Virginia Transit Partnership

Sunday Southbound

Route Number	Fort Totten	Providence Hospital	Brookland-CUA	North Capitol St. & Florida Ave. NW	North Capitol & H Sts. NW (Govt. Printing Office)	H & 7th Sts. NW (Gallery Pl-Chinatown)	H & 13th Sts. NW	15th St. (W) NW between I & K Sts. (MCPHERSON SQ)	K St. & Connecticut Ave NW (Farragut N & W)	Virginia Ave. & 21st St. NW (State Dept.)	KENNEDY CENTER
AM Service											
♿ **80/**	-	-	4:55	5:04	5:08	5:12	5:15	5:17	-	-	-
♿ **80**	-	-	5:30	5:39	5:43	5:47	5:50	-	5:53	5:59	6:02
♿ **80**	6:00	6:05	6:10	6:19	6:23	6:27	6:30	-	6:33	6:39	6:42
♿ **80**	6:31	6:36	6:41	6:52	6:56	7:02	7:05	-	7:09	7:16	7:19
♿ **80**	7:06	7:11	7:16	7:27	7:31	7:37	7:40	-	7:44	7:51	7:54
♿ **80**	7:36	7:41	7:46	7:57	8:01	8:07	8:10	-	8:14	8:21	8:24
♿ **80**	8:06	8:11	8:16	8:27	8:31	8:37	8:40	-	8:44	8:51	8:54
♿ **80**	8:32	8:37	8:42	8:53	8:58	9:04	9:08	-	9:13	9:20	9:24
♿ **80**	9:02	9:07	9:12	9:23	9:28	9:34	9:38	-	9:43	9:50	9:54
♿ **80**	9:32	9:37	9:42	9:53	9:58	10:04	10:08	-	10:13	10:20	10:24
♿ **80**	10:02	10:07	10:12	10:23	10:28	10:34	10:38	-	10:43	10:50	10:54
♿ **80**	10:32	10:37	10:42	10:53	10:58	11:04	11:08	-	11:13	11:20	11:24
♿ **80**	11:02	11:07	11:12	11:23	11:28	11:34	11:38	-	11:43	11:50	11:54
♿ **80**	11:32	11:37	11:42	11:53	11:58	12:04	12:08	-	12:13	12:20	12:24
PM Service											
♿ **80**	12:02	12:07	12:12	12:23	12:28	12:34	12:38	-	12:43	12:50	12:54
♿ **80**	12:32	12:37	12:42	12:53	12:58	1:04	1:08	-	1:13	1:20	1:24
♿ **80**	1:02	1:07	1:12	1:23	1:28	1:34	1:38	-	1:43	1:50	1:54
♿ **80**	1:32	1:37	1:42	1:53	1:58	2:04	2:08	-	2:13	2:20	2:24
♿ **80**	2:02	2:07	2:12	2:23	2:28	2:34	2:38	-	2:43	2:50	2:54
♿ **80**	2:32	2:37	2:42	2:53	2:58	3:04	3:08	-	3:13	3:20	3:24
♿ **80**	3:02	3:07	3:12	3:23	3:28	3:34	3:38	-	3:43	3:50	3:54
♿ **80**	3:32	3:37	3:42	3:53	3:58	4:04	4:08	-	4:13	4:20	4:24
♿ **80**	4:02	4:07	4:12	4:23	4:28	4:34	4:38	-	4:43	4:50	4:54
♿ **80**	4:34	4:39	4:44	4:55	4:59	5:05	5:09	-	5:14	5:20	5:24
♿ **80**	5:04	5:09	5:14	5:25	5:29	5:35	5:39	-	5:44	5:50	5:54
♿ **80**	5:34	5:39	5:44	5:55	5:59	6:05	6:09	-	6:14	6:20	6:24
♿ **80**	6:04	6:09	6:14	6:25	6:29	6:35	6:39	-	6:44	6:50	6:54
♿ **80**	6:34	6:39	6:44	6:55	6:59	7:05	7:09	-	7:14	7:20	7:24
♿ **80**	7:04	7:09	7:14	7:25	7:29	7:35	7:39	-	7:44	7:50	7:54
♿ **80**	7:35	7:40	7:45	7:56	8:00	8:06	8:10	-	8:15	8:21	8:25
♿ **80**	8:16	8:21	8:25	8:35	8:39	8:44	8:47	-	8:52	8:57	9:00
♿ **80**	8:51	8:56	9:00	9:10	9:14	9:19	9:22	-	9:27	9:32	9:35
♿ **80**	9:26	9:31	9:35	9:45	9:49	9:54	9:57	-	10:02	10:07	10:10
♿ **80**	10:01	10:06	10:10	10:20	10:24	10:29	10:32	-	10:37	10:42	10:45
♿ **80**	10:36	10:41	10:45	10:55	10:59	11:04	11:07	-	11:12	11:17	11:20
♿ **80**	11:15	11:20	11:23	11:31	11:36	11:40	11:43	-	11:47	11:52	11:55
♿ **80/**	11:45	11:50	11:53	12:01	12:06	12:10	12:13	12:15	-	-	-

♿ — Trip operates with wheelchair-accessible or lift-equipped bus.

80

North Capitol Street Line

Between
Fort Totten station
Providence Hospital
Brookland-CUA station
Catholic University
Government Printing Office
Union Station
Gallery Pl-Chinatown station
Washington Convention Center
Metro Center station
Farragut North station
Farragut West station
State Department
Kennedy Center

Effective as of
June 25, 2000

Washington Metropolitan Area Transit Authority

A District of Columbia, Maryland and Virginia Transit Partnership

Sunday Northbound

Route Number	Kennedy Center	Virginia Ave. & 21st St. NW (State Dept.)	K & 17th Sts. NW (Farragut N & W)	15th St. (W) NW between I & K Sts. (McPherson Sq)	H & 13th Sts. NW ■	H & 7th Sts. NW (Gallery Pl-Chinatown)	North Capitol & H Sts. NE (Govt. Printing Office)	North Capitol St. & Florida Ave. NE	Brookland-CUA	12th & Varnum Sts. NE (Providence Hospital)	FORT TOTTEN
AM Service											
♿ 80	-	-	-	5:21	5:23	5:26	5:31	5:35	5:42	5:46	5:51
♿ 80	-	-	-	5:55	5:57	6:00	6:05	6:09	6:16	6:20	6:25
♿ 80	6:15	6:22	6:27	-	6:32	6:35	6:40	6:44	6:51	6:55	7:00
♿ 80	6:55	7:03	7:08	-	7:13	7:15	7:21	7:25	7:34	7:39	7:44
♿ 80	7:30	7:38	7:43	-	7:48	7:50	7:56	8:00	8:09	8:14	8:19
♿ 80	8:00	8:08	8:15	-	8:20	8:23	8:29	8:34	8:44	8:50	8:56
♿ 80	8:30	8:38	8:45	-	8:50	8:53	8:59	9:04	9:14	9:20	9:26
♿ 80	9:00	9:08	9:15	-	9:20	9:23	9:29	9:34	9:44	9:50	9:56
♿ 80	9:30	9:38	9:45	-	9:50	9:53	9:59	10:04	10:14	10:20	10:26
♿ 80	10:00	10:08	10:15	-	10:20	10:23	10:29	10:34	10:44	10:50	10:56
♿ 80	10:30	10:38	10:45	-	10:50	10:53	10:59	11:04	11:14	11:20	11:26
♿ 80	11:00	11:08	11:15	-	11:20	11:23	11:29	11:34	11:44	11:50	11:56
♿ 80	11:30	11:38	11:45	-	11:50	11:53	11:59	12:04	12:14	12:20	12:26
PM Service											
♿ 80	12:00	12:08	12:15	-	12:20	12:23	12:29	12:34	12:44	12:50	12:56
♿ 80	12:30	12:38	12:45	-	12:50	12:53	12:59	1:04	1:14	1:20	1:26
♿ 80	1:00	1:08	1:15	-	1:20	1:23	1:29	1:34	1:44	1:50	1:56
♿ 80	1:30	1:38	1:45	-	1:50	1:53	1:59	2:04	2:14	2:20	2:26
♿ 80	2:00	2:08	2:15	-	2:20	2:23	2:29	2:34	2:44	2:50	2:56
♿ 80	2:30	2:38	2:45	-	2:50	2:53	2:59	3:04	3:14	3:20	3:26
♿ 80	3:00	3:08	3:15	-	3:20	3:23	3:29	3:34	3:44	3:50	3:56
♿ 80	3:30	3:38	3:45	-	3:50	3:53	3:59	4:04	4:14	4:20	4:26
♿ 80	4:00	4:08	4:15	-	4:20	4:23	4:29	4:34	4:44	4:50	4:56
♿ 80	4:30	4:38	4:45	-	4:50	4:53	4:59	5:04	5:14	5:20	5:26
♿ 80	5:00	5:08	5:15	-	5:20	5:23	5:29	5:34	5:44	5:50	5:56
♿ 80	5:30	5:38	5:45	-	5:50	5:53	5:59	6:04	6:14	6:20	6:26
♿ 80	6:00	6:08	6:15	-	6:20	6:23	6:29	6:34	6:44	6:50	6:56
♿ 80	6:30	6:38	6:45	-	6:50	6:53	6:59	7:04	7:14	7:20	7:26
♿ 80	7:00	7:08	7:15	-	7:20	7:23	7:29	7:34	7:44	7:50	7:56
♿ 80	7:30	7:38	7:44	-	7:48	7:51	7:57	8:01	8:11	8:16	8:21
♿ 80	8:00	8:08	8:14	-	8:18	8:21	8:27	8:31	8:41	8:46	8:51
♿ 80	8:30	8:38	8:44	-	8:48	8:51	8:57	9:01	9:11	9:16	9:21
♿ 80	9:05	9:13	9:19	-	9:23	9:26	9:32	9:36	9:46	9:51	9:56
♿ 80	9:40	9:48	9:54	-	9:58	10:01	10:07	10:11	10:21	10:26	10:31
♿ 80	10:15	10:23	10:29	-	10:33	10:36	10:42	10:46	10:56	11:01	11:06
♿ 80	10:50	10:57	11:02	-	11:06	11:09	11:13	11:17	11:27	11:30	11:34
♿ 80	11:25	11:32	11:37	-	11:41	11:44	11:48	11:52	12:02	12:05	12:09
After Midnight Service											
♿ 80	12:00	12:07	12:12	-	12:16	12:18	12:21	12:25	12:32	12:36	12:40

♿ — Trip operates with wheelchair-accessible or lift-equipped bus.

■ — No bus stop served at this location, Use stop at 13th & I or at H & 11th.

80

North Capitol Street Line

Between
Fort Totten station
Providence Hospital
Brookland-CUA station
Catholic University
Government Printing Office
Union Station
Gallery Pl-Chinatown station
Washington Convention Center
Metro Center station
Farragut North station
Farragut West station
State Department
Kennedy Center

Effective as of
June 25, 2000

Washington Metropolitan Area Transit Authority

A District of Columbia, Maryland and Virginia Transit Partnership

80

North Capitol Street Line

Between
Fort Totten station
Providence Hospital
Brookland-CUA station
Catholic University
Government Printing Office
Union Station
Gallery Pl-Chinatown station
Washington Convention Center
Metro Center station
Farragut North station
Farragut West station
State Department
Kennedy Center

Effective as of
June 25, 2000

Washington Metropolitan Area Transit Authority

A District of Columbia, Maryland and Virginia Transit Partnership

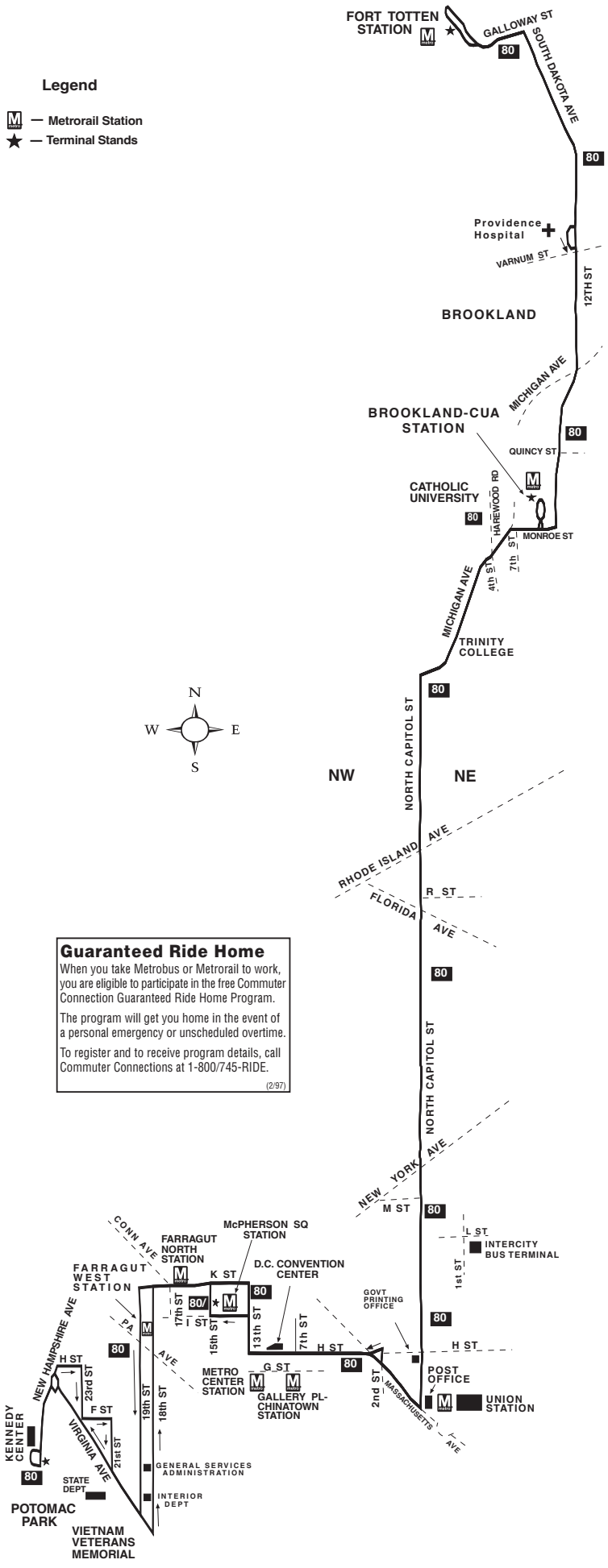

How to use this timetable

- Use the map to find the stops closest to where you will get on and off the bus.
- Select the schedule (Weekday, Saturday, Sunday) for when you will travel. Along the top of the schedule, find the stop at or nearest the point where you will get on the bus. Follow that column down to the time you want to leave.
- Use the same method to find the times the bus is scheduled to arrive at the stop where you will get off the bus.
- If the bus stop is not listed, use the time shown for the bus stop before it as the time to wait at the stop.
- The end-of-the-line or last stop is listed in ALL CAPS on the schedule.

Cómo Usar este Horario

- Use este mapa para localizar las paradas más cercanas a donde se subirá y bajará del autobús.
- Seleccione el horario (Entre semana, sábado, domingo) de cuando viajará. A lo largo de la parte superior del horario, localice la parada o el punto más cercano a la parada en la que se subirá al autobús. Siga esa columna hacia abajo hasta la hora en la que desee salir.
- Utilice el mismo método para localizar las horas en que el autobús está programado para llegar a la parada en donde desea bajarse del autobús.
- Si la parada del autobús no está listada use la hora que se muestra en la parada anterior como la hora de espera en la parada.
- El final de la ruta o la última parada del autobús aparece en letras MAYÚSCULAS en el horario.

En Español

METROBUS - MD

81,82,83,86

College Park Line

Serves these locations-Brinda servicio a estas ubicaciones

Calverton (86)
Cherry Hill Park Campground (81,83)
Seven Springs Village (81,83)
Greenbelt station (81, Sun only)
University of Maryland (81,83,86)
College Park (81,83,86)
College Park-U of Md station (83 Mon-Sat, 86 daily)
Riverdale Park (81,83,86)
Prince George's Plaza station (86)
Hyattsville (81,83,86)
Mt. Rainier
Rhode Island Ave station

Schedule 3-27-05

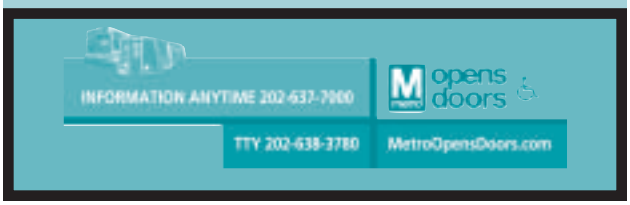

Washington Metropolitan Area Transit Authority

A District of Columbia, Maryland and Virginia Transit Partnership

College Park Line
Routes 81, 82, 83, 86

For route and schedule information
Call 202-637-7000
www.metroopensdoors.com

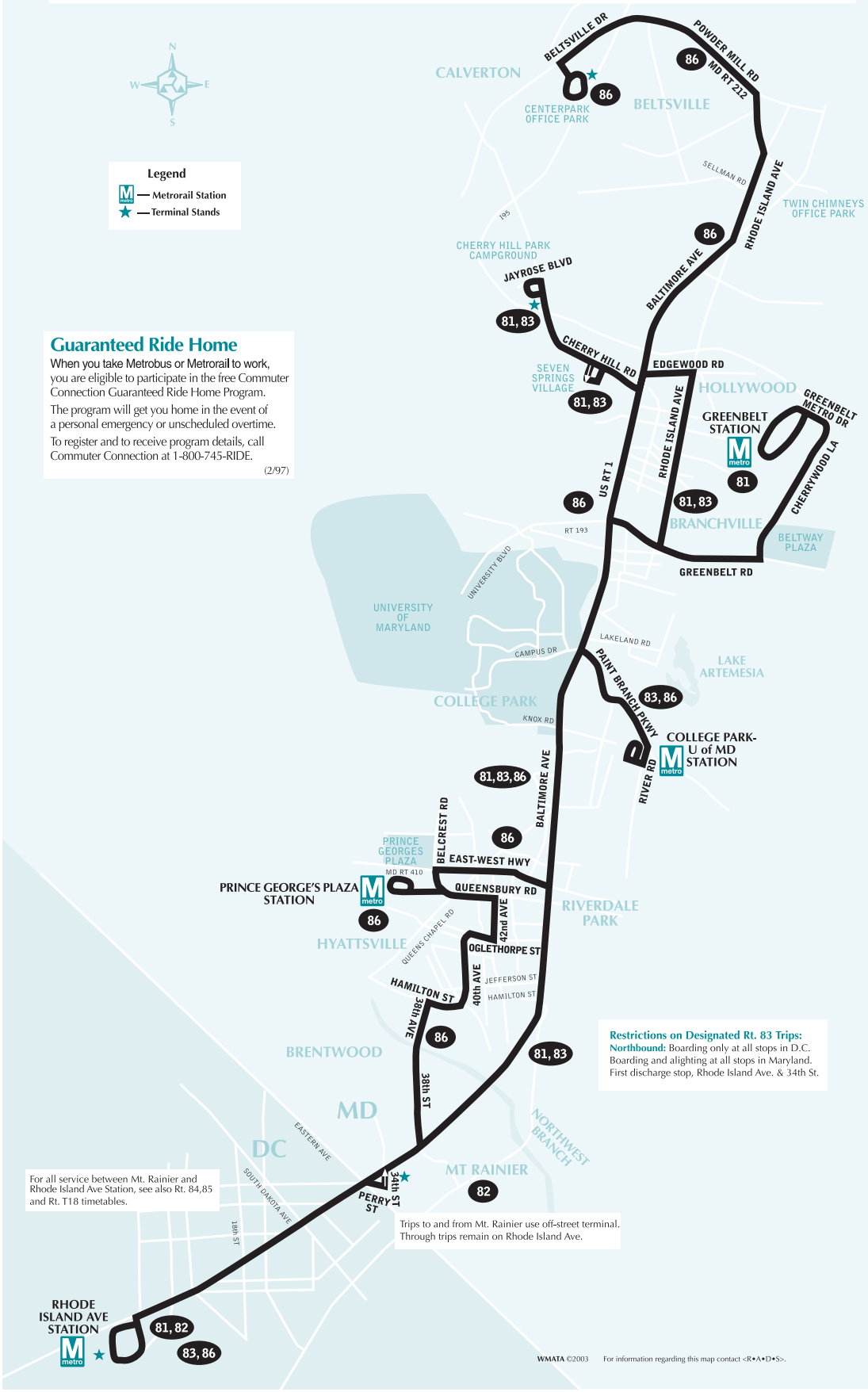

81,82,83,86

College Park Line

Weekday Southbound — Entre semana con dirección al sur

Route Number	Center-park Office Park (Calver-ton)	R.I. Ave. opp. Twin Chim-neys Office Park (Belts-ville)	Cherry Hill Park Camp Ground	Rhode Island Ave. & Univer-sity Blvd. (Branch-ville)	College Park-U of Md Metro	Balti-more Ave. & Campus Dr. (Univ. of Md.)	Prince George's Plaza Metro	Balti-more Ave. & Queens-bury Rd. (River-dale Park)	38th Ave. & Hamilton St. (Hyatts-ville)	Rhode Island Ave. & 34th St. (Mt. Rainier)	Rhode Island Ave. & 18th St. NE	RHODE ISLAND AVE Metro
AM Service — Servicio matutino												
♿ **82**	-	-	-	-	-	-	-	-	-	4:45	4:50	4:55
♿ **82**	-	-	-	-	-	-	-	-	-	5:05	5:10	5:15
♿ **82**	-	-	-	-	-	-	-	-	-	5:30	5:35	5:40
♿ **83**	-	-	5:24	5:35	5:43	5:46	-	5:53	-	6:00	6:05	6:10
♿ **86**	5:26	5:33	-	-	5:41	5:45	5:56	-	6:06	6:10	6:15	6:20
♿ **83**	-	-	5:49	6:00	6:08	6:11	-	6:18	-	6:25	6:30	6:35
♿ **86**	5:50	5:57	-	-	6:05	6:09	6:20	-	6:30	6:34	6:39	6:44
♿ **83**	-	-	6:05	6:17	6:26	6:32	-	6:40	-	6:49	6:54	7:00
♿ **83**	-	-	6:20	6:32	6:41	6:47	-	6:55	-	7:04	7:09	7:15
♿ **86**	6:17	6:23	-	-	6:35	6:39	6:53	-	7:04	7:09	7:14	7:20
♿ **83**	-	-	6:35	6:47	6:56	7:02	-	7:10	-	7:19	7:24	7:30
♿ **86**	6:37	6:43	-	-	6:55	6:59	7:13	-	7:24	7:29	7:34	7:40
♿ **83**	-	-	6:50	7:02	7:11	7:17	-	7:25	-	7:34	7:39	7:45
♿ **83**	-	-	7:06	7:19	7:28	7:32	-	7:38	-	7:48	7:56	8:01
♿ **86**	7:01	7:09	-	-	7:23	7:27	7:44	-	7:53	7:57	8:05	8:10
♿ **83**	-	-	7:20	7:33	7:42	7:46	-	7:52	-	8:02	8:10	8:15
♿ **83**	-	-	7:35	7:48	7:57	8:01	-	8:07	-	8:17	8:25	8:30
♿ **86**	7:37	7:45	-	-	7:56	8:00	8:16	-	8:28	8:33	8:40	8:45
♿ **83**	-	-	7:54	8:08	8:16	8:21	-	8:28	-	8:38	8:45	8:50
♿ **86**	7:58	8:06	-	-	8:17	8:21	8:37	-	8:49	8:54	9:01	9:06
♿ **83**	-	-	8:25	8:38	8:48	8:53	-	8:59	-	9:07	9:14	9:20
♿ **83**	-	-	8:40	8:53	9:03	9:08	-	9:14	-	9:22	9:29	9:35
♿ **83**	-	-	8:55	9:08	9:18	9:23	-	9:29	-	9:37	9:44	9:50
♿ **83**	-	-	9:10	9:23	9:33	9:38	-	9:44	-	9:52	9:59	10:05
♿ **86**	9:08	9:17	-	-	9:30	9:35	9:51	-	10:01	10:07	10:14	10:20
♿ **83**	-	-	9:40	9:53	10:03	10:08	-	10:14	-	10:22	10:29	10:35
♿ **86**	9:38	9:47	-	-	10:00	10:05	10:21	-	10:31	10:37	10:44	10:50
♿ **83**	-	-	10:10	10:23	10:33	10:38	-	10:44	-	10:52	10:59	11:05
♿ **83**	-	-	10:40	10:53	11:03	11:08	-	11:14	-	11:22	11:29	11:35
♿ **86**	10:38	10:47	-	-	11:00	11:05	11:21	-	11:31	11:37	11:44	11:50
♿ **83**	-	-	11:10	11:23	11:33	11:38	-	11:44	-	11:52	11:59	12:05
♿ **83**	-	-	11:40	11:53	12:03	12:08	-	12:14	-	12:22	12:29	12:35
♿ **86**	11:38	11:47	-	-	12:00	12:05	12:21	-	12:31	12:37	12:44	12:50

♿ — *Trip operates with wheelchair-accessible or lift-equipped bus.*
Los autobuses son accesibles a sillas de ruedas o tienen equipo elevador.

❍ — *Trip operates Friday only, with wheelchair-accessible or lift-equipped bus.*
Los autobuses funcionan solamente el viernes y tienen acceso a sillas de ruedas o tienen equipo elevador.

81,82,83,86

College Park Line

Weekday Southbound — Entre semana con dirección al sur

Route Number	Center-park Office Park (Calver-ton)	R.I. Ave. opp. Twin Chim-neys Office Park (Belts-ville)	Cherry Hill Park Camp Ground	Rhode Island Ave. & Univer-sity Blvd. (Branch-ville)	College Park-U of Md Metro	Balti-more Ave. & Campus Dr. (Univ. of Md.)	Prince George's Plaza Metro	Balti-more Ave. & Queens-bury Rd. (River-dale Park)	38th Ave. & Hamilton St. (Hyatts-ville)	Rhode Island Ave. & 34th St. (Mt. Rainier)	Rhode Island Ave. & 18th St. NE	RHODE ISLAND AVE Metro
PM Service — Servicio vespertino												
♿ **83**	-	-	12:10	12:23	12:33	12:38	-	12:44	-	12:52	12:59	1:05
♿ **83**	-	-	12:40	12:53	1:03	1:08	-	1:14	-	1:22	1:29	1:35
♿ **86**	12:38	12:47	-	-	1:00	1:05	1:21	-	1:31	1:37	1:44	1:50
♿ **83**	-	-	1:10	1:23	1:33	1:38	-	1:44	-	1:52	1:59	2:05
♿ **83**	-	-	1:40	1:53	2:03	2:08	-	2:14	-	2:22	2:29	2:35
♿ **86**	1:38	1:47	-	-	2:00	2:05	2:21	-	2:31	2:37	2:44	2:50
♿ **83**	-	-	2:08	2:21	2:31	2:36	-	2:42	-	2:50	2:57	3:03
♿ **83**	-	-	2:38	2:52	3:02	3:08	-	3:15	-	3:23	3:29	3:35
♿ **86**	2:40	2:47	-	-	3:01	3:05	3:22	-	3:33	3:38	3:44	3:50
♿ **83**	-	-	3:08	3:22	3:32	3:38	-	3:45	-	3:53	3:59	4:05
♿ **82**	-	-	-	-	-	-	-	-	-	4:10	4:16	4:22
♿ **83**	-	-	3:44	3:58	4:07	4:13	-	4:18	-	4:28	4:34	4:40
♿ **86**	3:32	3:41	-	-	3:57	4:01	4:19	-	4:32	4:38	4:44	4:50
♿ **83**	-	-	4:09	4:23	4:32	4:38	-	4:43	-	4:53	4:59	5:05
♿ **82**	-	-	-	-	-	-	-	-	-	5:08	5:14	5:20
♿ **86**	4:07	4:16	-	-	4:32	4:36	4:54	-	5:07	5:13	5:19	5:25
♿ **83**	-	-	4:43	4:55	5:05	5:10	-	5:16	-	5:24	5:30	5:35
♿ **86**	4:36	4:44	-	-	4:59	5:03	5:21	-	5:30	5:34	5:40	5:45
♿ **83**	-	-	5:13	5:25	5:35	5:40	-	5:46	-	5:54	6:00	6:05
♿ **82**	-	-	-	-	-	-	-	-	-	6:09	6:15	6:20
♿ **86**	5:16	5:24	-	-	5:39	5:43	6:01	-	6:10	6:14	6:20	6:25
♿ **83**	-	-	5:43	5:58	6:06	6:11	-	6:16	-	6:23	6:28	6:35
♿ **86**	5:48	5:55	-	-	6:05	6:09	6:25	-	6:37	6:43	6:48	6:55
♿ **83**	-	-	6:18	6:33	6:41	6:46	-	6:51	-	6:58	7:03	7:10
♿ **83**	-	-	6:34	6:49	6:57	7:02	-	7:07	-	7:14	7:19	7:26
♿ **83**	-	-	6:53	7:08	7:16	7:21	-	7:26	-	7:33	7:38	7:45
♿ **86**	6:43	6:50	-	-	7:00	7:04	7:20	-	7:32	7:38	7:43	7:50
♿ **83**	-	-	7:23	7:38	7:46	7:51	-	7:56	-	8:03	8:08	8:15
♿ **86**	7:28	7:34	-	-	7:45	7:48	8:02	-	8:13	8:17	8:22	8:25
♿ **83**	-	-	7:48	7:58	8:08	8:14	-	8:20	-	8:27	8:32	8:35
♿ **86**	7:53	7:59	-	-	8:10	8:13	8:27	-	8:38	8:42	8:47	8:50
♿ **83**	-	-	8:18	8:28	8:38	8:44	-	8:50	-	8:57	9:02	9:05
♿ **86**	8:23	8:29	-	-	8:40	8:43	8:57	-	9:08	9:12	9:17	9:20
♿ **83**	-	-	8:52	9:02	9:12	9:18	-	9:24	-	9:31	9:36	9:39
♿ **83**	-	-	9:18	9:28	9:38	9:44	-	9:50	-	9:57	10:02	10:05
♿ **86**	9:43	9:49	-	-	10:00	10:03	10:17	-	10:28	10:32	10:37	10:40
♿ **82**	-	-	-	-	-	-	-	-	-	11:02	11:07	11:10
♿ **82**	-	-	-	-	-	-	-	-	-	11:30	11:36	11:40
After Midnight Service — Servicio después de la medianoche												
♿ **82**	-	-	-	-	-	-	-	-	-	12:00	12:06	12:10
❍ **82**	-	-	-	-	-	-	-	-	-	12:35	12:41	12:45
❍ **82**	-	-	-	-	-	-	-	-	-	1:05	1:11	1:15
❍ **82**	-	-	-	-	-	-	-	-	-	1:35	1:41	1:45
❍ **82**	-	-	-	-	-	-	-	-	-	2:05	2:11	2:15
❍ **82**	-	-	-	-	-	-	-	-	-	2:35	2:41	2:45
❍ **82**	-	-	-	-	-	-	-	-	-	3:05	3:11	3:15

♿ — *Trip operates with wheelchair-accessible or lift-equipped bus.*
Los autobuses son accesibles a sillas de ruedas o tienen equipo elevador.

❍ — *Trip operates Friday only, with wheelchair-accessible or lift-equipped bus.*
Los autobuses funcionan solamente el viernes y tienen acceso a sillas de ruedas o tienen equipo elevador.

81,82,83,86

College Park Line

Weekday Northbound —
Entre semana con dirección al norte

Route Number	Rhode Island Ave Metro	Rhode Island Ave. & 18th St. NE	Rhode Island Ave. & 34th St. (MT. RAINIER)	38th Ave. & Hamilton St. (Hyatts-ville)	Balti-more Ave. & Queens-bury Rd. (River-dale Park)	Prince George's Plaza Metro	Balti-more Ave. & Paint Branch Pkwy. (Univ. of Md.)	College Park-U of Md Metro	Rhode Island Ave. & Green-belt Rd. (Branch-ville)	CHERRY HILL PARK Camp Ground	Rhode Island Ave. at Twin Chim-neys Office Park (Belts-ville)	Center-park Office Park (CALVER-TON)
AM Service — Servicio matutino												
♿ **83**	5:20	5:26	5:31	-	5:39	-	5:44	5:47	5:54	6:06	-	-
♿ **86**	- Ò-	5:45	5:50	-	5:58	6:09	6:12	-	-	6:26	6:32	
♿ **83**	5:44	5:50	5:55	-	6:03	-	6:08	6:11	6:18	6:30	-	-
♿ **86**	5:56	6:02	6:09	6:12	-	6:18	6:29	6:32	-	-	6:48	6:56
♿ **83**	6:15	6:21	6:28	-	6:36	-	6:40	6:43	6:49	7:01	-	-
♿ **86**	6:25	6:31	6:36	6:42	-	6:50	7:02	7:06	-	-	7:22	7:29
♿ **83**	6:40	6:46	6:51	-	7:00	-	7:07	7:11	7:19	7:30	-	-
♿ **86**	6:49	6:55	7:00	7:06	-	7:14	7:26	7:30	-	-	7:46	7:53
♿ **83**	7:05	7:11	7:18	-	7:27	-	7:34	7:38	7:45	7:59	-	-
♿ **86**	7:20	7:26	7:33	7:39	-	7:49	8:04	8:08	-	-	8:24	8:31
♿ **83**	7:35	7:41	7:48	-	7:57	-	8:04	8:08	8:15	8:29	-	-
♿ **83**	7:45	7:51	7:58	-	8:07	-	8:14	8:18	8:25	8:39	-	-
♿ **86**	7:50	7:56	8:03	8:09	-	8:19	8:34	8:38	-	-	8:54	9:01
♿ **83**	8:06	8:12	8:19	-	8:28	-	8:35	8:39	8:46	9:00	-	-
♿ **86**	8:20	8:26	8:33	8:39	-	8:49	9:04	9:08	-	-	9:24	9:31
♿ **83**	8:35	8:41	8:48	-	8:57	-	9:04	9:08	9:15	9:29	-	-
♿ **86**	8:50	8:56	9:03	9:09	-	9:19	9:34	9:38	-	-	9:54	10:01
♿ **83**	9:05	9:11	9:18	-	9:27	-	9:34	9:38	9:45	9:59	-	-
♿ **86**	9:20	9:27	9:34	9:39	-	9:47	10:01	10:05	-	-	10:21	10:28
♿ **83**	9:35	9:42	9:49	-	9:58	-	10:04	10:08	10:16	10:28	-	-
♿ **86**	9:50	9:57	10:04	10:09	-	10:17	10:31	10:35	-	-	10:51	10:58
♿ **83**	10:10	10:17	10:24	-	10:33	-	10:39	10:43	10:51	11:03	-	-
♿ **83**	10:40	10:47	10:54	-	11:03	-	11:09	11:13	11:21	11:33	-	-
♿ **86**	10:55	11:02	11:09	11:14	-	11:22	11:36	11:40	-	-	11:56	12:03
♿ **83**	11:10	11:17	11:24	-	11:33	-	11:39	11:43	11:51	12:03	-	-
♿ **83**	11:40	11:47	11:54	-	12:03	-	12:09	12:13	12:21	12:33	-	-
♿ **86**	11:55	12:02	12:09	12:14	-	12:22	12:36	12:40	-	-	12:56	1:03
PM Service — Servicio vespertino												
♿ **83**	12:10	12:17	12:24	-	12:33	-	12:39	12:43	12:51	1:03	-	-
♿ **83**	12:40	12:47	12:54	-	1:03	-	1:09	1:13	1:21	1:33	-	-
♿ **86**	12:55	1:02	1:09	1:14	-	1:22	1:36	1:40	-	-	1:56	2:03
♿ **83**	1:10	1:17	1:24	-	1:33	-	1:39	1:43	1:51	2:03	-	-
♿ **83**	1:40	1:47	1:54	-	2:03	-	2:09	2:13	2:21	2:33	-	-
♿ **86**	1:55	2:02	2:09	2:14	-	2:22	2:36	2:40	-	-	2:56	3:03
♿ **83**	2:10	2:17	2:24	-	2:33	-	2:39	2:43	2:51	3:03	-	-
♿ **83**	2:40	2:46	2:52	-	3:01	-	3:10	3:13	3:21	3:36	-	-
♿ **86**	2:55	3:01	3:07	3:13	-	3:22	3:34	3:37	-	-	3:55	4:02
♿ **83**	3:08	3:14	3:20	-	3:29	-	3:38	3:41	3:49	4:04	-	-
♿ **86**	3:24	3:30	3:36	3:42	-	3:51	4:03	4:06	-	-	4:24	4:31
♿ **83**	3:40	3:46	3:52	-	4:01	-	4:10	4:13	4:21	4:36	-	-
♿ **82**	3:50	3:56	4:02	-	-	-	-	-	-	-	-	-
♿ **86**	3:55	4:01	4:07	4:12	-	4:21	4:37	4:40	-	-	5:00	5:11

♿ — *Trip operates with wheelchair-accessible or lift-equipped bus.*
Los autobuses son accesibles a sillas de ruedas o tienen equipo elevador.

❍ — *Trip operates Friday only, with wheelchair-accessible or lift-equipped bus.*
Los autobuses funcionan solamente el viernes y tienen acceso a sillas de ruedas o tienen equipo elevador.

✻ — *No alighting in D.C.*
No es posible desabordar el autobús en DC

81,82,83,86

College Park Line

Weekday Northbound —
Entre semana con dirección al norte

Route Number	Rhode Island Ave (Metro)	Rhode Island Ave. & 18th St. NE	Rhode Island Ave. & 34th St. (MT. RAINIER)	38th Ave. & Hamilton St. (Hyatts-ville)	Balti-more Ave. & Queens-bury Rd. (River-dale Park)	Prince George's Plaza (Metro)	Balti-more Ave. & Paint Branch Pkwy. (Univ. of Md.)	College Park-U of Md (Metro)	Rhode Island Ave. & Green-belt Rd. (Branch-ville)	CHERRY HILL PARK Camp Ground	Rhode Island Ave. at Twin Chim-neys Office Park (Belts-ville)	Center-park Office Park (CALVER-TON)
PM Service — Servicio vespertino												
♿ **83**	4:10	4:16	4:22	-	4:31	-	4:39	4:42	4:51	5:06	-	-
♿ **82**	4:20	4:26	4:32	-	-	-	-	-	-	-	-	-
✻♿ **83**	4:25	4:31	4:37	-	4:46	-	4:54	4:57	5:06	5:21	-	-
♿ **86**	4:27	4:33	4:39	4:44	-	4:53	5:09	5:12	-	-	5:32	5:43
♿ **82**	4:35	4:41	4:47	-	-	-	-	-	-	-	-	-
✻♿ **83**	4:40	4:46	4:52	-	5:01	-	5:09	5:12	5:21	5:36	-	-
♿ **82**	4:50	4:56	5:02	-	-	-	-	-	-	-	-	-
✻♿ **83**	4:55	5:01	5:07	-	5:16	-	5:24	5:27	5:36	5:51	-	-
♿ **86**	5:00	5:06	5:12	5:17	-	5:26	5:42	5:45	-	-	6:05	6:16
♿ **82**	5:05	5:11	5:17	-	-	-	-	-	-	-	-	-
✻♿ **83**	5:10	5:16	5:22	-	5:31	-	5:39	5:42	5:51	6:06	-	-
♿ **82**	5:20	5:26	5:32	-	-	-	-	-	-	-	-	-
✻♿ **83**	5:25	5:31	5:37	-	5:47	-	5:56	6:00	6:11	6:29	-	-
♿ **86**	5:30	5:36	5:42	5:47	-	5:56	6:10	6:14	-	-	6:29	6:38
♿ **82**	5:35	5:41	5:47	-	-	-	-	-	-	-	-	-
✻♿ **83**	5:40	5:46	5:52	-	6:02	-	6:11	6:15	6:26	6:44	-	-
♿ **82**	5:45	5:51	5:57	-	-	-	-	-	-	-	-	-
♿ **82**	5:50	5:56	6:02	-	-	-	-	-	-	-	-	-
✻♿ **83**	5:55	6:01	6:07	-	6:17	-	6:26	6:30	6:41	6:59	-	-
♿ **86**	6:00	6:06	6:12	6:17	-	6:26	6:40	6:44	-	-	6:59	7:08
♿ **83**	6:10	6:17	6:24	-	6:32	-	6:37	6:41	6:49	7:01	-	-
♿ **82**	6:20	6:27	6:34	-	-	-	-	-	-	-	-	-
♿ **83**	6:25	6:32	6:39	-	6:47	-	6:52	6:56	7:04	7:16	-	-
♿ **86**	6:30	6:37	6:44	6:49	-	6:56	7:07	7:11	-	-	7:25	7:32
♿ **83**	6:45	6:51	6:56	-	7:06	-	7:12	7:15	7:23	7:37	-	-
♿ **86**	7:00	7:06	7:11	7:18	-	7:27	7:42	7:45	-	-	8:01	8:06
♿ **83**	7:15	7:21	7:26	-	7:36	-	7:42	7:45	7:53	8:07	-	-
♿ **86**	7:31	7:37	7:42	7:49	-	7:58	8:13	8:16	-	-	8:32	8:37
♿ **83**	7:55	8:01	8:06	-	8:16	-	8:22	8:25	8:33	8:47	-	-
♿ **83**	8:20	8:26	8:31	-	8:41	-	8:47	8:50	8:58	9:12	-	-
♿ **86**	8:30	8:36	8:41	8:48	-	8:57	9:12	9:15	-	-	9:31	9:36
♿ **83**	8:45	8:51	8:57	-	9:04	-	9:09	9:12	9:19	9:32	-	-
♿ **83**	9:05	9:11	9:17	-	9:24	-	9:29	9:32	9:39	9:52	-	-
♿ **83**	9:35	9:41	9:47	-	9:54	-	9:59	10:02	10:09	10:22	-	-
♿ **86**	9:45	9:51	9:57	10:02	-	10:08	10:18	10:21	-	-	10:35	10:40
♿ **82**	10:15	10:21	10:27	-	-	-	-	-	-	-	-	-
♿ **82**	10:45	10:51	10:57	-	-	-	-	-	-	-	-	-
♿ **82**	11:15	11:21	11:27	-	-	-	-	-	-	-	-	-
♿ **82**	11:45	11:51	11:57	-	-	-	-	-	-	-	-	-
After Midnight Service — Servicio después de la medianoche												
♿ **82**	12:20	12:26	12:31	-	-	-	-	-	-	-	-	-
❍ **82**	12:50	12:56	1:01	-	-	-	-	-	-	-	-	-
❍ **82**	1:20	1:26	1:31	-	-	-	-	-	-	-	-	-
❍ **82**	1:50	1:56	2:01	-	-	-	-	-	-	-	-	-
❍ **82**	2:20	2:26	2:31	-	-	-	-	-	-	-	-	-
❍ **82**	2:50	2:56	3:01	-	-	-	-	-	-	-	-	-
❍ **82**	3:20	3:26	3:31	-	-	-	-	-	-	-	-	-

♿ — *Trip operates with wheelchair-accessible or lift-equipped bus.*
Los autobuses son accesibles a sillas de ruedas o tienen equipo elevador.

❍ — *Trip operates Friday only, with wheelchair-accessible or lift-equipped bus.*
Los autobuses funcionan solamente el viernes y tienen acceso a sillas de ruedas o tienen equipo elevador.

✻ — *No alighting in D.C.*
No es posible desabordar el autobús en DC

81,82,83,86

College Park Line

Saturday Southbound —
En sábados con dirección al sur

Route Number	Center-park Office Park (Calver-ton)	R.I. Ave. opp. Twin Chim-neys Office Park (Belts-ville)	Cherry Hill Park Camp Ground	Rhode Island Ave. & Univer-sity Blvd. (Branch-ville)	College Park-U of Md	Balti-more Ave. & Campus Dr. (Univ. of Md.)	Prince George's Plaza	Balti-more Ave. & Queens-bury Rd. (River-dale Park)	38th Ave. & Hamilton St. (Hyatts-ville)	Rhode Island Ave. & 34th St. (Mt. Rainier)	Rhode Island Ave. & 18th St. NE	RHODE ISLAND AVE
AM Service — Servicio matutino												
♿ **82**	-	-	-	-	-	-	-	-	-	5:37	5:41	5:45
♿ **82**	-	-	-	-	-	-	-	-	-	6:07	6:11	6:15
♿ **82**	-	-	-	-	-	-	-	-	-	6:36	6:40	6:45
♿ **82**	-	-	-	-	-	-	-	-	-	7:06	7:10	7:15
♿ **82**	-	-	-	-	-	-	-	-	-	7:34	7:39	7:45
♿ **83**	-	-	7:27	7:38	7:46	7:50	-	7:56	-	8:04	8:09	8:15
♿ **82**	-	-	-	-	-	-	-	-	-	8:19	8:24	8:30
♿ **82**	-	-	-	-	-	-	-	-	-	8:34	8:39	8:45
♿ **83**	-	-	8:27	8:38	8:46	8:50	-	8:56	-	9:04	9:09	9:15
♿ **86**	8:47	8:55	-	-	9:06	9:09	9:21	-	9:29	9:34	9:39	9:45
♿ **83**	-	-	9:27	9:38	9:46	9:50	-	9:56	-	10:04	10:09	10:15
♿ **86**	9:45	9:53	-	-	10:04	10:07	10:19	-	10:29	10:34	10:39	10:45
♿ **83**	-	-	10:25	10:38	10:46	10:50	-	10:56	-	11:04	11:09	11:15
♿ **86**	10:45	10:53	-	-	11:04	11:07	11:19	-	11:29	11:34	11:39	11:45
♿ **83**	-	-	11:25	11:38	11:46	11:50	-	11:56	-	12:04	12:09	12:15
♿ **86**	11:45	11:53	-	-	12:04	12:07	12:19	-	12:29	12:34	12:39	12:45
PM Service — Servicio vespertino												
♿ **83**	-	-	12:25	12:38	12:46	12:50	-	12:56	-	1:04	1:09	1:15
♿ **86**	12:45	12:53	-	-	1:04	1:07	1:19	-	1:29	1:34	1:39	1:45
♿ **83**	-	-	1:25	1:38	1:46	1:50	-	1:56	-	2:04	2:09	2:15
♿ **86**	1:45	1:53	-	-	2:04	2:07	2:19	-	2:29	2:34	2:39	2:45
♿ **83**	-	-	2:22	2:35	2:43	2:48	-	2:54	-	3:03	3:09	3:15
♿ **86**	2:41	2:48	-	-	3:01	3:05	3:18	-	3:28	3:33	3:39	3:45
♿ **83**	-	-	3:22	3:35	3:43	3:48	-	3:54	-	4:03	4:09	4:15
♿ **86**	3:41	3:48	-	-	4:01	4:05	4:18	-	4:28	4:33	4:39	4:45
♿ **83**	-	-	4:22	4:35	4:43	4:48	-	4:54	-	5:03	5:09	5:15
♿ **86**	4:41	4:48	-	-	5:01	5:05	5:18	-	5:28	5:33	5:39	5:45
♿ **83**	-	-	5:22	5:35	5:43	5:48	-	5:54	-	6:03	6:09	6:15
♿ **86**	5:46	5:53	-	-	6:06	6:09	6:20	-	6:30	6:35	6:40	6:45
♿ **83**	-	-	6:26	6:38	6:47	6:52	-	6:58	-	7:05	7:10	7:15
♿ **86**	6:46	6:53	-	-	7:06	7:09	7:20	-	7:30	7:35	7:40	7:45
♿ **83**	-	-	7:26	7:38	7:47	7:52	-	7:58	-	8:05	8:10	8:15
♿ **82**	-	-	-	-	-	-	-	-	-	8:35	8:40	8:45
♿ **83**	-	-	8:26	8:38	8:47	8:52	-	8:58	-	9:05	9:10	9:15
♿ **82**	-	-	-	-	-	-	-	-	-	9:35	9:40	9:45
♿ **83**	-	-	9:26	9:38	9:47	9:52	-	9:58	-	10:05	10:10	10:15
♿ **82**	-	-	-	-	-	-	-	-	-	10:35	10:40	10:45
♿ **82**	-	-	-	-	-	-	-	-	-	11:05	11:10	11:15
♿ **82**	-	-	-	-	-	-	-	-	-	11:35	11:40	11:45
After Midnight Service — Servicio después de la medianoche												
♿ **82**	-	-	-	-	-	-	-	-	-	12:05	12:10	12:15
♿ **82**	-	-	-	-	-	-	-	-	-	12:35	12:40	12:45
♿ **82**	-	-	-	-	-	-	-	-	-	1:05	1:10	1:15
♿ **82**	-	-	-	-	-	-	-	-	-	1:35	1:40	1:45
♿ **82**	-	-	-	-	-	-	-	-	-	2:05	2:10	2:15
♿ **82**	-	-	-	-	-	-	-	-	-	2:35	2:40	2:45
♿ **82**	-	-	-	-	-	-	-	-	-	3:05	3:10	3:15

♿ — *Trip operates with wheelchair-accessible or lift-equipped bus.*
Los autobuses son accesibles a sillas de ruedas o tienen equipo elevador.

81,82,83,86

College Park Line

Saturday Northbound —
En sábados con dirección al norte

Route Number	Rhode Island Ave (M metro)	Rhode Island Ave. & 18th St. NE	Rhode Island Ave. & 34th St. (MT. RAINIER)	38th Ave. & Hamilton St. (Hyatts-ville)	Balti-more Ave. & Queens-bury Rd. (River-dale Park)	Prince George's Plaza (M metro)	Balti-more Ave. & Paint Branch Pkwy. (Univ. of Md.)	College Park-U of Md (M metro)	Rhode Island Ave. & Green-belt Rd. (Branch-ville)	CHERRY HILL PARK Camp Ground	Rhode Island Ave. at Twin Chim-neys Office Park (Belts-ville)	Center-park Office Park (CALVER-TON)
AM Service — Servicio matutino												
♿ **82**	5:50	5:54	5:58	-	-	-	-	-	-	-	-	-
♿ **82**	6:20	6:24	6:28	-	-	-	-	-	-	-	-	-
♿ **82**	6:50	6:54	6:58	-	-	-	-	-	-	-	-	-
♿ **82**	7:20	7:24	7:28	-	-	-	-	-	-	-	-	-
♿ **83**	7:50	7:55	8:00	-	8:08	-	8:14	8:17	8:24	8:36	-	-
♿ **86**	8:20	8:25	8:30	8:36	-	8:44	8:56	9:00	-	-	9:11	9:19
♿ **83**	8:50	8:56	9:02	-	9:10	-	9:16	9:19	9:26	9:38	-	-
♿ **86**	9:20	9:26	9:32	9:38	-	9:46	9:58	10:02	-	-	10:13	10:21
♿ **83**	9:50	9:56	10:02	-	10:10	-	10:16	10:19	10:26	10:38	-	-
♿ **86**	10:20	10:26	10:32	10:38	-	10:46	10:58	11:02	-	-	11:13	11:21
♿ **83**	10:50	10:56	11:02	-	11:10	-	11:16	11:19	11:26	11:38	-	-
♿ **86**	11:20	11:26	11:33	11:39	-	11:48	12:01	12:05	-	-	12:18	12:26
♿ **83**	11:50	11:56	12:03	-	12:11	-	12:17	12:21	12:28	12:41	-	-
PM Service — Servicio vespertino												
♿ **86**	12:20	12:26	12:33	12:39	-	12:48	1:01	1:05	-	-	1:18	1:26
♿ **83**	12:50	12:56	1:03	-	1:11	-	1:17	1:21	1:28	1:41	-	-
♿ **86**	1:20	1:26	1:33	1:39	-	1:48	2:01	2:05	-	-	2:18	2:26
♿ **83**	1:50	1:56	2:03	-	2:11	-	2:17	2:21	2:28	2:41	-	-
♿ **86**	2:20	2:26	2:33	2:39	-	2:48	3:01	3:05	-	-	3:18	3:26
♿ **83**	2:50	2:56	3:03	-	3:11	-	3:17	3:21	3:28	3:41	-	-
♿ **86**	3:20	3:26	3:33	3:39	-	3:48	4:01	4:05	-	-	4:18	4:26
♿ **83**	3:50	3:56	4:03	-	4:11	-	4:17	4:21	4:28	4:41	-	-
♿ **86**	4:20	4:26	4:33	4:39	-	4:48	5:01	5:05	-	-	5:18	5:26
♿ **83**	4:50	4:56	5:03	-	5:11	-	5:17	5:21	5:28	5:41	-	-
♿ **86**	5:20	5:26	5:33	5:39	-	5:48	6:01	6:05	-	-	6:18	6:26
♿ **83**	5:50	5:56	6:03	-	6:11	-	6:17	6:21	6:28	6:41	-	-
♿ **86**	6:20	6:26	6:33	6:39	-	6:48	7:01	7:05	-	-	7:18	7:26
♿ **83**	6:50	6:56	7:02	-	7:10	-	7:15	7:19	7:25	7:37	-	-
♿ **86**	7:20	7:26	7:32	7:36	-	7:45	7:54	7:56	-	-	8:07	8:15
♿ **83**	7:50	7:56	8:02	-	8:10	-	8:15	8:19	8:25	8:37	-	-
♿ **82**	8:20	8:26	8:32	-	-	-	-	-	-	-	-	-
♿ **83**	8:50	8:56	9:02	-	9:10	-	9:15	9:19	9:25	9:37	-	-
♿ **82**	9:20	9:25	9:31	-	-	-	-	-	-	-	-	-
♿ **82**	9:50	9:55	10:01	-	-	-	-	-	-	-	-	-
♿ **82**	10:20	10:25	10:31	-	-	-	-	-	-	-	-	-
♿ **82**	10:50	10:55	11:01	-	-	-	-	-	-	-	-	-
♿ **82**	11:20	11:25	11:31	-	-	-	-	-	-	-	-	-
♿ **82**	11:50	11:55	12:01	-	-	-	-	-	-	-	-	-
After Midnight Service — Servicio después de la medianoche												
♿ **82**	12:20	12:25	12:31	-	-	-	-	-	-	-	-	-
♿ **82**	12:50	12:55	1:01	-	-	-	-	-	-	-	-	-
♿ **82**	1:20	1:25	1:29	-	-	-	-	-	-	-	-	-
♿ **82**	1:50	1:55	1:59	-	-	-	-	-	-	-	-	-
♿ **82**	2:20	2:25	2:29	-	-	-	-	-	-	-	-	-
♿ **82**	2:50	2:55	2:59	-	-	-	-	-	-	-	-	-
♿ **82**	3:20	3:25	3:29	-	-	-	-	-	-	-	-	-

♿ — *Trip operates with wheelchair-accessible or lift-equipped bus.*
Los autobuses son accesibles a sillas de ruedas o tienen equipo elevador.

81,82,83,86

College Park Line

Sunday Southbound —
En domingo con dirección al sur

Route Number	Center-park Office Park (Calver-ton)	R.I. Ave. opp. Twin Chimneys Office Park (Belts-ville)	Cherry Hill Park Camp Ground	Rhode Island Ave. & Univer-sity Blvd. (Branch-ville)	Green-belt M metro	College Park-U of Md M metro	Balti-more Ave. & Campus Dr. (Univ. of Md.)	Prince George's Plaza M metro	Balti-more Ave. & Queens-bury Rd. (River-dale Park)	38th Ave. & Hamilton St. (Hyatts-ville)	Rhode Island Ave. & 34th St. (Mt. Rainier)	Rhode Island Ave. & 18th St. NE	RHODE ISLAND AVE M metro
AM Service — Servicio matutino													
♿ **82**	-	-	-	-	-	-	-	-	-	-	6:35	6:40	6:45
♿ **82**	-	-	-	-	-	-	-	-	-	-	7:05	7:10	7:15
♿ **82**	-	-	-	-	-	-	-	-	-	-	7:35	7:40	7:45
♿ **86**	7:19	7:27	-	-	-	7:38	7:41	7:53	-	8:02	8:05	8:10	8:15
♿ **86**	8:14	8:22	-	-	-	8:33	8:36	8:49	-	8:59	9:04	9:09	9:15
♿ **81**	-	-	8:52	9:05	9:10	-	9:19	-	9:26	-	9:34	9:39	9:45
♿ **86**	9:14	9:22	-	-	-	9:33	9:36	9:49	-	9:59	10:04	10:09	10:15
♿ **81**	-	-	10:02	10:15	10:20	-	10:29	-	10:36	-	10:44	10:49	10:55
♿ **86**	10:14	10:22	-	-	-	10:33	10:36	10:49	-	10:59	11:04	11:09	11:15
♿ **81**	-	-	11:02	11:15	11:20	-	11:29	-	11:36	-	11:44	11:49	11:55
♿ **86**	11:14	11:22	-	-	-	11:33	11:36	11:49	-	11:59	12:04	12:09	12:15
PM Service — Servicio vespertino													
♿ **81**	-	-	12:02	12:15	12:20	-	12:29	-	12:36	-	12:44	12:49	12:55
♿ **86**	12:14	12:22	-	-	-	12:33	12:36	12:49	-	12:59	1:04	1:09	1:15
♿ **81**	-	-	1:02	1:15	1:20	-	1:29	-	1:36	-	1:44	1:49	1:55
♿ **86**	1:14	1:22	-	-	-	1:33	1:36	1:49	-	1:59	2:04	2:09	2:15
♿ **81**	-	-	2:02	2:15	2:20	-	2:29	-	2:36	-	2:44	2:49	2:55
♿ **86**	2:14	2:22	-	-	-	2:33	2:36	2:49	-	2:59	3:04	3:09	3:15
♿ **81**	-	-	3:02	3:15	3:20	-	3:29	-	3:36	-	3:44	3:49	3:55
♿ **86**	3:14	3:22	-	-	-	3:33	3:36	3:49	-	3:59	4:04	4:09	4:15
♿ **81**	-	-	4:02	4:15	4:20	-	4:29	-	4:36	-	4:44	4:49	4:55
♿ **86**	4:14	4:22	-	-	-	4:33	4:36	4:49	-	4:59	5:04	5:09	5:15
♿ **81**	-	-	4:47	5:00	5:05	-	5:14	-	5:21	-	5:29	5:34	5:40
♿ **86**	5:14	5:22	-	-	-	5:33	5:36	5:49	-	5:59	6:04	6:09	6:15
♿ **82**	-	-	-	-	-	-	-	-	-	-	7:01	7:06	7:10
♿ **82**	-	-	-	-	-	-	-	-	-	-	7:27	7:32	7:36
♿ **82**	-	-	-	-	-	-	-	-	-	-	7:57	8:02	8:06
♿ **82**	-	-	-	-	-	-	-	-	-	-	8:27	8:32	8:36
♿ **82**	-	-	-	-	-	-	-	-	-	-	8:57	9:02	9:06
♿ **82**	-	-	-	-	-	-	-	-	-	-	9:27	9:32	9:36
♿ **82**	-	-	-	-	-	-	-	-	-	-	9:57	10:02	10:06
♿ **82**	-	-	-	-	-	-	-	-	-	-	10:27	10:32	10:36
♿ **82**	-	-	-	-	-	-	-	-	-	-	10:57	11:02	11:06
♿ **82**	-	-	-	-	-	-	-	-	-	-	11:27	11:32	11:36
♿ **82**	-	-	-	-	-	-	-	-	-	-	11:57	12:02	12:06

♿ — *Trip operates with wheelchair-accessible or lift-equipped bus.*
Los autobuses son accesibles a sillas de ruedas o tienen equipo elevador.

81,82,83,86

College Park Line

Sunday Northbound —
En domingo con dirección al norte

Route Number	Rhode Island Ave (Metro)	Rhode Island Ave. & 18th St. NE	Rhode Island Ave. & 34th St. (MT. RAINIER)	38th Ave. & Hamilton St. (Hyatts-ville)	Balti-more Ave. & Queens-bury Rd. (River-dale Park)	Prince George's Plaza (Metro)	Balti-more Ave. & Paint Branch Pkwy. (Univ. of Md)	College Park-U of Md (Metro)	Green-belt (Metro)	Rhode Island Ave. & Green-belt Rd. (Branch-ville)	CHERRY HILL PARK Camp Ground	Rhode Island Ave. at Twin Chimneys Office Park (Belts-ville)	Center-park Office Park (CALVER-TON)
AM Service — Servicio matutino													
♿ **82**	6:50	6:54	7:00	-	-	-	-	-	-	-	-	-	-
♿ **82**	7:20	7:24	7:30	-	-	-	-	-	-	-	-	-	-
♿ **86**	7:50	7:54	8:00	8:04	-	8:12	8:24	8:27	-	-	-	8:39	8:47
♿ **81**	8:20	8:24	8:30	-	8:37	-	8:42	-	8:50	8:55	9:06	-	-
♿ **86**	8:50	8:55	9:02	9:06	-	9:14	9:26	9:29	-	-	-	9:41	9:49
♿ **81**	9:20	9:25	9:32	-	9:40	-	9:45	-	9:53	9:58	10:09	-	-
♿ **86**	10:00	10:05	10:12	10:16	-	10:24	10:36	10:39	-	-	-	10:51	10:59
♿ **81**	10:20	10:25	10:32	-	10:40	-	10:45	-	10:53	10:58	11:09	-	-
♿ **86**	11:00	11:05	11:12	11:16	-	11:24	11:36	11:39	-	-	-	11:51	11:59
♿ **81**	11:20	11:25	11:31	-	11:39	-	11:44	-	11:52	11:57	12:08	-	-
PM Service — Servicio vespertino													
♿ **86**	12:00	12:05	12:11	12:15	-	12:25	12:38	12:41	-	-	-	12:53	1:01
♿ **81**	12:20	12:25	12:31	-	12:39	-	12:44	-	12:52	12:57	1:08	-	-
♿ **86**	1:00	1:05	1:11	1:15	-	1:25	1:38	1:41	-	-	-	1:53	2:01
♿ **81**	1:20	1:25	1:31	-	1:39	-	1:44	-	1:52	1:57	2:08	-	-
♿ **86**	2:00	2:05	2:12	2:16	-	2:26	2:38	2:41	-	-	-	2:53	3:01
♿ **81**	2:20	2:25	2:32	-	2:40	-	2:45	-	2:54	2:59	3:11	-	-
♿ **86**	3:00	3:05	3:12	3:16	-	3:26	3:38	3:41	-	-	-	3:53	4:01
♿ **81**	3:20	3:25	3:32	-	3:40	-	3:45	-	3:54	3:59	4:11	-	-
♿ **86**	4:00	4:05	4:12	4:16	-	4:26	4:38	4:41	-	-	-	4:53	5:01
♿ **81**	4:20	4:25	4:32	-	4:40	-	4:45	-	4:54	4:59	5:11	-	-
♿ **86**	5:00	5:05	5:12	5:16	-	5:26	5:38	5:41	-	-	-	5:53	6:01
♿ **81**	5:20	5:25	5:32	-	5:40	-	5:45	-	5:54	5:59	6:11	-	-
♿ **82**	5:45	5:50	5:57	-	-	-	-	-	-	-	-	-	-
♿ **81**	6:20	6:25	6:32	-	6:40	-	6:45	-	6:54	6:59	7:11	-	-
♿ **82**	6:45	6:50	6:56	-	-	-	-	-	-	-	-	-	-
♿ **82**	7:15	7:20	7:26	-	-	-	-	-	-	-	-	-	-
♿ **82**	7:45	7:50	7:56	-	-	-	-	-	-	-	-	-	-
♿ **82**	8:15	8:20	8:26	-	-	-	-	-	-	-	-	-	-
♿ **82**	8:45	8:50	8:56	-	-	-	-	-	-	-	-	-	-
♿ **82**	9:15	9:20	9:26	-	-	-	-	-	-	-	-	-	-
♿ **82**	9:45	9:50	9:56	-	-	-	-	-	-	-	-	-	-
♿ **82**	10:15	10:20	10:26	-	-	-	-	-	-	-	-	-	-
♿ **82**	10:45	10:50	10:56	-	-	-	-	-	-	-	-	-	-
♿ **82**	11:15	11:20	11:26	-	-	-	-	-	-	-	-	-	-
♿ **82**	11:45	11:50	11:56	-	-	-	-	-	-	-	-	-	-
After Midnight Service — Servicio después de la medianoche													
♿ **82**	12:20	12:25	12:31	-	-	-	-	-	-	-	-	-	-

♿ — *Trip operates with wheelchair-accessible or lift-equipped bus.*
Los autobuses son accesibles a sillas de ruedas o tienen equipo elevador.

How to use this timetable

- Use the map to find the stops closest to where you will get on and off the bus.
- Select the schedule (Weekday, Saturday, Sunday) for when you will travel. Along the top of the schedule, find the stop at or nearest the point where you will get on the bus. Follow that column down to the time you want to leave.
- Use the same method to find the times the bus is scheduled to arrive at the stop where you will get off the bus.
- If the bus stop is not listed, use the time shown for the bus stop before it as the time to wait at the stop.
- The end-of-the-line or last stop is listed in ALL CAPS on the schedule.

Cómo Usar este Horario

- Use este mapa para localizar las paradas más cercanas a donde se subirá y bajará del autobús.
- Seleccione el horario (Entre semana, sábado, domingo) de cuando viajará. A lo largo de la parte superior del horario, localice la parada o el punto más cercano a la parada en la que se subirá al autobús. Siga esa columna hacia abajo hasta la hora en la que desee salir.
- Utilice el mismo método para localizar las horas en que el autobús está programado para llegar a la parada en donde desea bajarse del autobús.
- Si la parada del autobús no está listada use la hora que se muestra en la parada anterior como la hora de espera en la parada.
- El final de la ruta o la última parada del autobús aparece en letras MAYÚSCULAS en el horario.

En Español

METROBUS - MD

84,85

Rhode Island Avenue-New Carrollton Line

Serves these locations-Brinda servicio a estas ubicaciones

New Carrollton station
East Pines
Bladensburg
Mt. Rainier
Rhode Island Ave station

Schedule 3-27-05

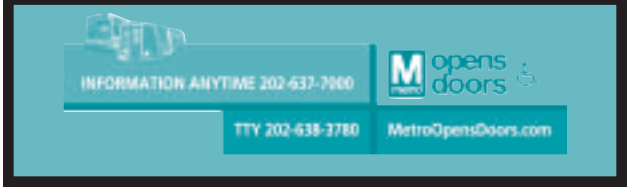

Washington Metropolitan Area Transit Authority

A District of Columbia, Maryland and Virginia Transit Partnership

Rhode Island Avenue-New Carrollton Line

Routes 84, 85

For route and schedule information
Call 202-637-7000
www.metroopensdoors.com

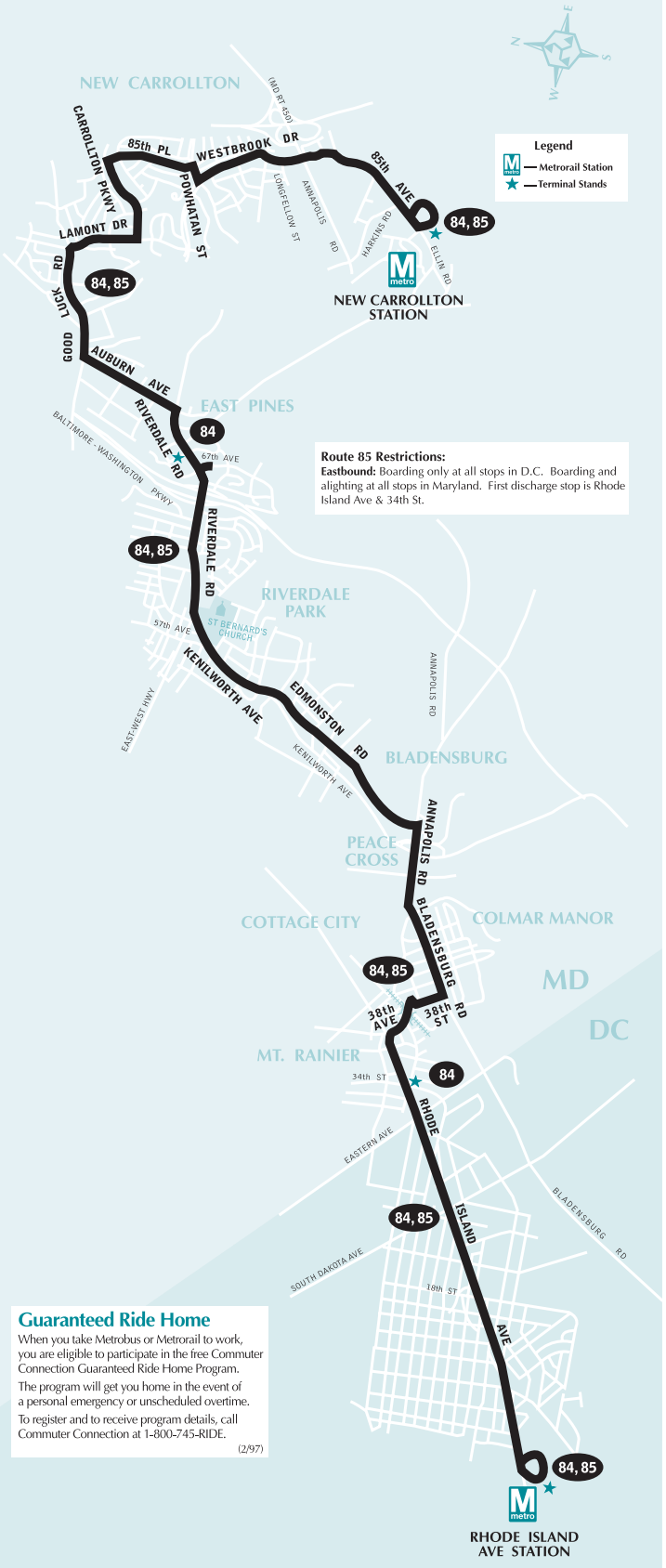

Route 85 Restrictions:
Eastbound: Boarding only at all stops in D.C. Boarding and alighting at all stops in Maryland. First discharge stop is Rhode Island Ave & 34th St.

Guaranteed Ride Home

When you take Metrobus or Metrorail to work, you are eligible to participate in the free Commuter Connection Guaranteed Ride Home Program.

The program will get you home in the event of a personal emergency or unscheduled overtime.

To register and to receive program details, call Commuter Connection at 1-800-745-RIDE.

(2/97)

WMATA ©2005 For information regarding this map contact <R•A•D•S>.

84,85

Rhode Island Avenue-New Carrollton Line

Weekday Westbound — Entre semana con dirección al oeste

Route Number	New Carrollton (Metro)	85th Ave. & Long-fellow St. (New Carrollton)	Good Luck Rd. & Lamont Dr. (New Carrollton)	Riverdale Rd. & 67th Ave. (East Pines)	Riverdale Rd. & 57th Ave. (Riverdale Park)	Annapolis Rd. & Edmonston Rd. (Bladens-burg)	Rhode Island Ave. & 34th St. (Mt. Rainier)	Rhode Island Ave. & 18th St. NE	RHODE ISLAND AVE (Metro)
AM Service — Servicio matutino									
♿ **84**	-	-	-	4:53	4:59	5:08	5:15	5:19	5:24
♿ **84**	-	-	-	5:23	5:29	5:38	5:45	5:49	5:54
♿ **84**	-	-	-	5:53	5:59	6:08	6:15	6:19	6:24
♿ **84**	6:00	6:04	6:12	6:18	6:22	6:31	6:39	6:46	6:51
♿ **84**	6:20	6:24	6:32	6:38	6:42	6:51	6:59	7:06	7:11
♿ **84**	6:40	6:44	6:52	6:58	7:02	7:11	7:19	7:26	7:31
♿ **84**	7:00	7:04	7:12	7:18	7:22	7:31	7:39	7:46	7:51
♿ **84**	7:20	7:24	7:32	7:38	7:42	7:51	7:59	8:08	8:14
♿ **84**	7:55	7:59	8:07	8:13	8:17	8:26	8:34	8:43	8:49
♿ **84**	8:40	8:44	8:51	8:56	9:00	9:08	9:16	9:22	9:27
♿ **84**	9:33	9:37	9:44	9:49	9:53	10:01	10:09	10:15	10:20
♿ **84**	10:33	10:37	10:44	10:49	10:53	11:01	11:09	11:15	11:20
♿ **84**	11:33	11:37	11:44	11:49	11:53	12:01	12:09	12:15	12:20
PM Service — Servicio vespertino									
♿ **84**	12:33	12:37	12:44	12:49	12:53	1:01	1:09	1:15	1:20
♿ **84**	1:33	1:37	1:44	1:49	1:53	2:01	2:09	2:15	2:20
♿ **84**	2:31	2:35	2:42	2:47	2:51	2:59	3:07	3:13	3:18
♿ **84**	2:51	2:55	3:04	3:09	3:13	3:22	3:31	3:37	3:43
♿ **84**	3:26	3:30	3:39	3:44	3:48	3:57	4:06	4:12	4:18
♿ **84**	4:00	4:05	4:13	4:18	4:22	4:30	4:38	4:43	4:49
♿ **84**	4:21	4:26	4:34	4:39	4:43	4:51	4:59	5:04	5:10
♿ **84**	4:46	4:51	4:59	5:04	5:08	5:16	5:24	5:29	5:35
♿ **84**	5:10	5:15	5:22	5:28	5:32	5:39	5:48	5:53	5:58
♿ **84**	5:35	5:40	5:47	5:53	5:57	6:04	6:13	6:18	6:23
♿ **84**	5:58	6:03	6:11	6:16	6:20	6:27	6:35	6:40	6:44
♿ **84**	6:44	6:49	6:57	7:02	7:06	7:13	7:21	7:26	7:30
♿ **84**	7:39	7:43	7:50	7:55	7:58	8:05	8:12	8:16	8:20
♿ **84**	8:39	8:43	8:50	8:55	8:58	9:05	9:12	9:16	9:20
♿ **84**	9:39	9:43	9:50	9:55	9:58	10:05	10:12	10:16	10:20

♿ — *Trip operates with wheelchair-accessible or lift-equipped bus.*
Los autobuses son accesibles a sillas de ruedas o tienen equipo elevador.

84,85

Rhode Island Avenue-New Carrollton Line

Weekday Eastbound — Entre semana con dirección al este

Route Number	Rhode Island Ave Metro	Rhode Island Ave. & 18th St. NE	Rhode Island Ave. & 34th St. (Mt. Rainier)	Edmonston Rd. & Annapolis Rd. (Bladensburg)	Riverdale Rd. & 57th Ave. (Riverdale Park)	Riverdale Rd. & 67th Ave. (East Pines)	Good Luck Rd. & Lamont Dr. (New Carrollton)	85th Ave. & Longfellow St. (New Carrollton)	NEW CARROLLTON Metro
AM Service — Servicio matutino									
♿ **84**	-	-	● 5:23	5:28	5:34	5:37	5:42	5:49	5:53
♿ **84**	5:30	5:35	5:41	5:46	5:52	5:55	6:00	6:07	6:11
♿ **84** ▼	-	-	● 5:58	6:03	6:09	6:12	6:17	6:24	6:28
♿ **84**	6:05	6:10	6:16	6:21	6:27	6:30	6:35	6:42	6:46
♿ **84**	6:30	6:35	6:41	6:48	6:54	6:57	7:02	7:11	7:15
♿ **84**	7:00	7:05	7:11	7:18	7:24	7:27	7:32	7:41	7:45
♿ **84**	7:20	7:26	7:31	7:38	7:45	7:48	7:53	8:02	8:06
♿ **84**	7:40	7:46	7:51	7:58	8:05	8:08	8:13	8:22	8:26
♿ **84**	8:00	8:06	8:11	8:18	8:25	8:28	8:33	8:42	8:46
♿ **84**	8:30	8:36	8:41	8:48	8:55	8:58	9:03	9:12	9:16
♿ **84**	9:35	9:41	9:46	9:53	10:00	10:04	10:08	10:15	10:19
♿ **84**	10:26	10:32	10:37	10:44	10:51	10:55	10:59	11:06	11:10
♿ **84**	11:26	11:32	11:37	11:44	11:51	11:55	11:59	12:06	12:10
PM Service — Servicio vespertino									
♿ **84**	12:26	12:32	12:37	12:44	12:51	12:55	12:59	1:06	1:10
♿ **84**	1:26	1:32	1:37	1:44	1:51	1:55	1:59	2:06	2:10
♿ **84**	2:26	2:32	2:37	2:44	2:51	2:55	2:59	3:06	3:10
♿ **84**	2:55	3:02	3:08	3:18	3:27	3:31	3:36	3:42	3:47
♿ **84**	3:24	3:31	3:37	3:47	3:56	4:00	4:05	4:11	4:16
♿ **85**	3:48	3:55	4:01	4:11	4:20	4:24	4:29	4:35	4:40
♿ **85**	4:11	4:18	4:24	4:34	4:43	4:47	4:52	4:58	5:03
♿ **85**	4:32	4:39	4:45	4:55	5:04	5:08	5:13	5:19	5:24
♿ **85**	4:55	5:02	5:08	5:18	5:27	5:31	5:36	5:42	5:47
♿ **85**	5:19	5:25	5:30	5:38	5:47	5:51	5:56	6:03	6:07
♿ **85**	5:42	5:48	5:53	6:01	6:10	6:14	6:19	6:26	6:30
♿ **85**	6:05	6:11	6:16	6:24	6:33	6:37	6:42	6:49	6:53
♿ **84**	6:35	6:41	6:46	6:53	7:00	7:04	7:09	7:15	7:19
♿ **84**	7:05	7:11	7:16	7:23	7:30	7:34	7:39	7:45	7:49
♿ **84**	7:50	7:56	8:01	8:08	8:15	8:19	8:24	8:30	8:34
♿ **84**	8:50	8:55	8:59	9:05	9:11	9:14	9:19	9:25	9:28
♿ **84**	9:50	9:55	9:59	10:05	10:11	10:14	10:19	10:25	10:28

♿ — *Trip operates with wheelchair-accessible or lift-equipped bus.*
Los autobuses son accesibles a sillas de ruedas o tienen equipo elevador.

● — *Trip originates on terminal roadway.*

▼ — *Connection from Rhode Island Ave. station: Rt. 83 CHERRY HILL trip leaving at 5:47 AM*

84,85

Rhode Island Avenue-New Carrollton Line

Saturday Westbound — En sábados con dirección al oeste

Route Number	New Carrollton Metro	85th Ave. & Long-fellow St. (New Carrollton)	Good Luck Rd. & Lamont Dr. (New Carrollton)	Riverdale Rd. & 67th Ave. (East Pines)	Riverdale Rd. & 57th Ave. (Riverdale Park)	Annapolis Rd. & Edmonston Rd. (Bladens-burg)	Rhode Island Ave. & 34th St. (Mt. Rainier)	Rhode Island Ave. & 18th St. NE	RHODE ISLAND AVE Metro
AM Service — Servicio matutino									
♿ **84**	8:13	8:18	8:24	8:28	8:32	8:36	8:44	8:49	8:55
♿ **84**	9:13	9:18	9:24	9:28	9:32	9:36	9:44	9:49	9:55
♿ **84**	10:09	10:14	10:21	10:26	10:30	10:35	10:44	10:49	10:55
♿ **84**	11:09	11:14	11:21	11:26	11:30	11:35	11:44	11:49	11:55
PM Service — Servicio vespertino									
♿ **84**	12:09	12:14	12:21	12:26	12:30	12:35	12:44	12:49	12:55
♿ **84**	1:09	1:14	1:21	1:26	1:30	1:35	1:44	1:49	1:55
♿ **84**	2:09	2:14	2:21	2:26	2:30	2:35	2:44	2:49	2:55
♿ **84**	3:09	3:14	3:21	3:26	3:30	3:35	3:44	3:49	3:55
♿ **84**	4:11	4:16	4:22	4:27	4:31	4:36	4:44	4:49	4:55
♿ **84**	5:11	5:16	5:22	5:27	5:31	5:36	5:44	5:49	5:55
♿ **84**	6:15	6:20	6:25	6:29	6:33	6:37	6:45	6:50	6:55

♿ — *Trip operates with wheelchair-accessible or lift-equipped bus.*
Los autobuses son accesibles a sillas de ruedas o tienen equipo elevador.

Saturday Eastbound — En sábados con dirección al este

Route Number	Rhode Island Ave Metro	Rhode Island Ave. & 18th St. NE	Rhode Island Ave. & 34th St. (Mt. Rainier)	Edmonston Rd. & Annapolis Rd. (Bladens-burg)	Riverdale Rd. & 57th Ave. (Riverdale Park)	Riverdale Rd. & 67th Ave. (East Pines)	Good Luck Rd. & Lamont Dr. (New Carrollton)	85th Ave. & Long-fellow St. (New Carrollton)	NEW CARROLL-TON Metro
AM Service — Servicio matutino									
♿ **84**	8:00	8:05	8:11	8:18	8:23	8:27	8:31	8:36	8:42
♿ **84**	9:00	9:05	9:11	9:19	9:24	9:28	9:33	9:39	9:45
♿ **84**	10:00	10:05	10:11	10:19	10:24	10:28	10:33	10:39	10:45
♿ **84**	11:00	11:05	11:11	11:19	11:24	11:28	11:33	11:39	11:45
PM Service — Servicio vespertino									
♿ **84**	12:00	12:06	12:12	12:20	12:25	12:29	12:34	12:40	12:46
♿ **84**	1:00	1:06	1:12	1:20	1:25	1:29	1:34	1:40	1:46
♿ **84**	2:00	2:06	2:12	2:20	2:25	2:29	2:34	2:40	2:46
♿ **84**	3:00	3:06	3:12	3:20	3:25	3:29	3:34	3:40	3:46
♿ **84**	4:00	4:06	4:12	4:20	4:25	4:29	4:34	4:40	4:46
♿ **84**	5:00	5:06	5:12	5:20	5:25	5:29	5:34	5:40	5:46
♿ **84**	6:00	6:06	6:12	6:20	6:25	6:29	6:34	6:40	6:46

♿ — *Trip operates with wheelchair-accessible or lift-equipped bus.*
Los autobuses son accesibles a sillas de ruedas o tienen equipo elevador.

84,85

Rhode Island Avenue-New Carrollton Line

Sunday Westbound — En domingo con dirección al oeste

Route Number	New Carrollton Metro	85th Ave. & Long-fellow St. (New Carrollton)	Good Luck Rd. & Lamont Dr. (New Carrollton)	Riverdale Rd. & 67th Ave. (East Pines)	Riverdale Rd. & 57th Ave. (Riverdale Park)	Annapolis Rd. & Edmonston Rd. (Bladens-burg)	Rhode Island Ave. & 34th St. (Mt. Rainier)	Rhode Island Ave. & 18th St. NE	RHODE ISLAND AVE Metro
AM Service — Servicio matutino									
84	8:05	8:10	8:15	8:19	8:23	8:27	8:35	8:40	8:45
84	9:55	10:00	10:05	10:09	10:13	10:17	10:25	10:30	10:35
♿ **84**	10:55	11:00	11:05	11:09	11:13	11:17	11:25	11:30	11:35
♿ **84**	11:55	12:00	12:05	12:09	12:13	12:17	12:25	12:30	12:35
PM Service — Servicio vespertino									
♿ **84**	12:55	1:00	1:05	1:09	1:13	1:17	1:25	1:30	1:35
♿ **84**	1:55	2:00	2:05	2:09	2:13	2:17	2:25	2:30	2:35
♿ **84**	2:55	3:00	3:05	3:09	3:13	3:17	3:25	3:30	3:35
♿ **84**	3:55	4:00	4:05	4:09	4:13	4:17	4:25	4:30	4:35
♿ **84**	4:55	5:00	5:05	5:09	5:13	5:17	5:25	5:30	5:35
♿ **84**	5:55	6:00	6:05	6:09	6:13	6:17	6:25	6:30	6:35

♿ — *Trip operates with wheelchair-accessible or lift-equipped bus.*
Los autobuses son accesibles a sillas de ruedas o tienen equipo elevador.

Sunday Eastbound — En domingo con dirección al este

Route Number	Rhode Island Ave Metro	Rhode Island Ave. & 18th St. NE	Rhode Island Ave. & 34th St. (Mt. Rainier)	Edmonston Rd. & Annapolis Rd. (Bladens-burg)	Riverdale Rd. & 57th Ave. (Riverdale Park)	Riverdale Rd. & 67th Ave. (East Pines)	Good Luck Rd. & Lamont Dr. (New Carrollton)	85th Ave. & Long-fellow St. (New Carrollton)	NEW CARROLL-TON Metro
AM Service — Servicio matutino									
♿ **84**	9:40	9:44	9:50	9:57	10:02	10:05	10:10	10:16	10:22
♿ **84**	10:40	10:44	10:50	10:57	11:02	11:05	11:10	11:16	11:22
♿ **84**	11:40	11:44	11:50	11:57	12:02	12:06	12:10	12:15	12:21
PM Service — Servicio vespertino									
♿ **84**	12:40	12:44	12:50	12:57	1:02	1:06	1:10	1:15	1:21
♿ **84**	1:40	1:44	1:50	1:57	2:02	2:06	2:10	2:15	2:21
♿ **84**	2:40	2:44	2:50	2:57	3:02	3:06	3:10	3:15	3:21
♿ **84**	3:40	3:44	3:50	3:57	4:02	4:06	4:10	4:15	4:21
♿ **84**	4:40	4:44	4:50	4:57	5:02	5:06	5:10	5:15	5:21
♿ **84**	6:00	6:04	6:10	6:17	6:22	6:26	6:30	6:35	6:41

♿ — *Trip operates with wheelchair-accessible or lift-equipped bus.*
Los autobuses son accesibles a sillas de ruedas o tienen equipo elevador.

How to use this timetable

- Use the map to find the stops closest to where you will get on and off the bus.
- Select the schedule (Weekday, Saturday, Sunday) for when you will travel. Along the top of the schedule, find the stop at or nearest the point where you will get on the bus. Follow that column down to the time you want to leave.
- Use the same method to find the times the bus is scheduled to arrive at the stop where you will get off the bus.
- If the bus stop is not listed, use the time shown for the bus stop before it as the time to wait at the stop.
- The end-of-the-line or last stop is listed in ALL CAPS on the schedule.

Cómo Usar este Horario

- Use este mapa para localizar las paradas más cercanas a donde se subirá y bajará del autobús.
- Seleccione el horario (Entre semana, sábado, domingo) de cuando viajará. A lo largo de la parte superior del horario, localice la parada o el punto más cercano a la parada en la que se subirá al autobús. Siga esa columna hacia abajo hasta la hora en la que desee salir.
- Utilice el mismo método para localizar las horas en que el autobús está programado para llegar a la parada en donde desea bajarse del autobús.
- Si la parada del autobús no está listada use la hora que se muestra en la parada anterior como la hora de espera en la parada.
- El final de la ruta o la última parada del autobús aparece en letras MAYÚSCULAS en el horario.

En Español

METROBUS-MD

87,88

Laurel Express Line

Serves these locations-Brinda servicio a estas ubicaciones

Laurel/U.S. Route 1 & Main St.
Middletowne Apartments
Laurel Shopping Center
Laurel Centre Mall
Laurel Lakes Shopping Center
Laurel Plaza
Towne Centre Shopping Center
Beltsville Agricultural Research Center (87)
Greenbelt station (87)
New Carrollton station (88)

Schedule 3-27-05

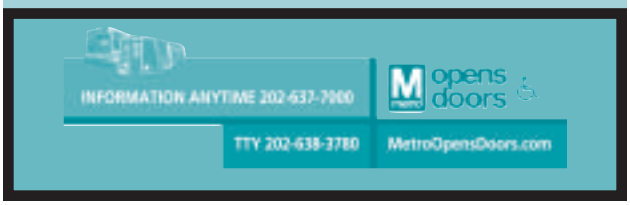

Washington Metropolitan Area Transit Authority

A District of Columbia, Maryland and Virginia Transit Partnership

Laurel Express Line

Routes 87, 88

For route and schedule information
Call 202-637-7000
www.metroopensdoors.com

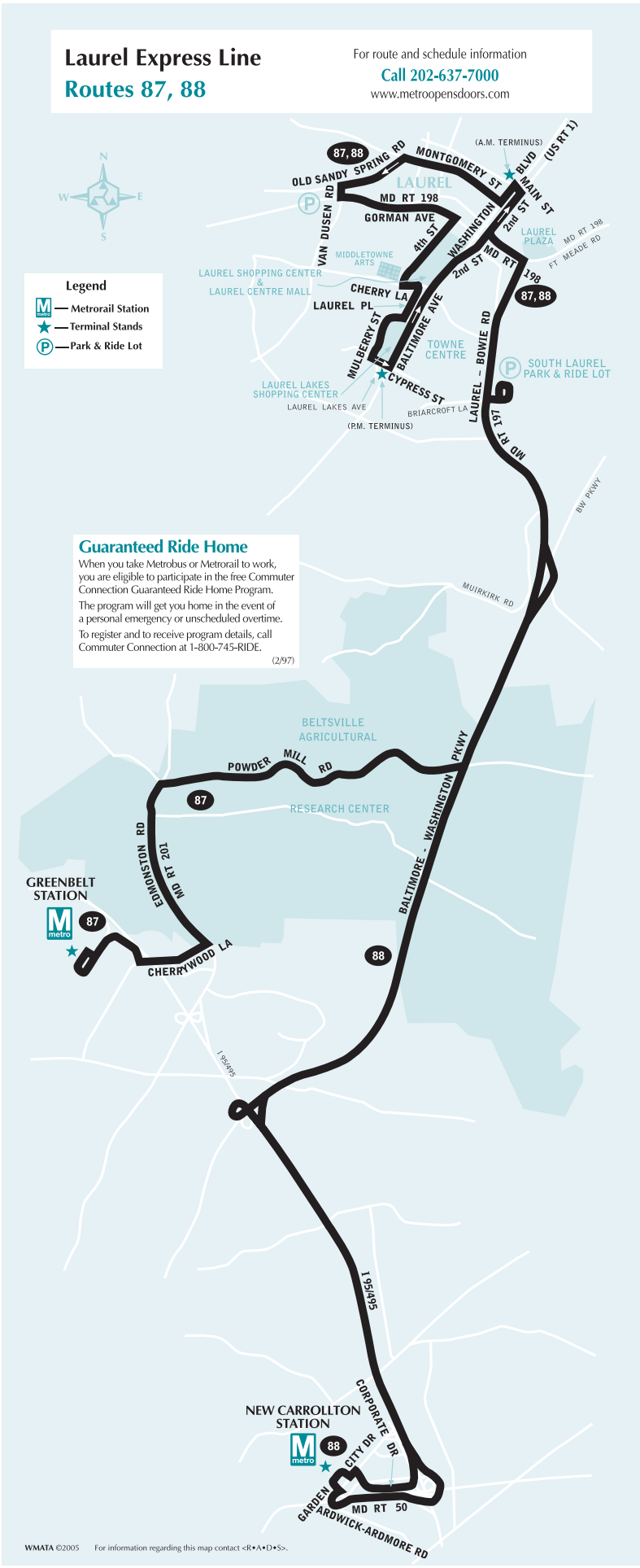

WMATA ©2005 For information regarding this map contact <R•A•D•S>.

87,88

Laurel Express Line

Monday thru Friday Southbound — Lunes a viernes hacia el sur
(except holidays - excepto los días festivos)

Route Number	U.S. 1 & Main St.	Sandy Spring & Van Dusen Rds.	Gorman Ave. & 4th St.	4th St. & Cherry La. (Middle-towne Apts.)	Cypress St. & Laurel Lakes Ave.	Rts. 198 & 197	South Laurel Park & Ride Lot	Rt. 197 at Towne Centre Shopping Center	Rt. 197 & Muirkirk Rd.	Cherry-wood La. & Edmon-ston Rd.	NEW CARROLL-TON Metro	GREEN-BELT Metro
AM Service — Servicio matutino												
♿ **87**	4:46	4:53	4:57	4:59	5:03	5:08	5:12	5:14	5:18	5:29	-	5:32
♿ **87**	5:18	5:25	5:29	5:31	5:35	5:40	5:44	5:46	5:50	6:01	-	6:04
♿ **87**	5:48	5:55	5:59	6:01	6:05	6:10	6:14	6:16	6:20	6:31	-	6:34
♿ **88**	5:55	6:02	6:06	6:08	6:12	6:17	6:21	6:23	6:27	-	6:42	-
♿ **87**	6:06	6:13	6:17	6:19	6:24	6:29	6:33	6:35	6:39	6:52	-	6:55
♿ **87**	6:26	6:33	6:37	6:39	6:44	6:49	6:53	6:55	6:59	7:12	-	7:15
♿ **88**	6:36	6:43	6:47	6:49	6:54	6:59	7:03	7:05	7:09	-	7:26	-
♿ **87**	6:48	6:55	6:59	7:01	7:05	7:10	7:14	7:16	7:20	7:32	-	7:35
♿ **87**	7:11	7:18	7:22	7:24	7:28	7:33	7:37	7:39	7:43	7:55	-	7:58
♿ **88**	7:16	7:23	7:27	7:29	7:33	7:38	7:42	7:44	7:48	-	8:04	-
♿ **87**	7:34	7:41	7:45	7:47	7:51	7:56	8:00	8:02	8:06	8:18	-	8:21
♿ **87**	8:24	8:31	8:35	8:37	8:41	8:46	8:50	8:52	8:56	9:08	-	9:11
PM Service — Servicio vespertino												
87	-	-	-	-	3:58	4:07	4:11	4:13	4:16	4:28	-	4:32
♿ **87**	-	-	-	-	4:52	5:01	5:05	5:07	5:10	5:22	-	5:26
♿ **87**	-	-	-	-	5:22	5:31	5:35	5:37	5:40	5:52	-	5:56
♿ **87**	-	-	-	-	5:50	5:59	6:03	6:05	6:08	6:20	-	6:24
♿ **87**	-	-	-	-	6:30	6:36	6:40	6:42	6:45	6:57	-	7:00
♿ **87**	-	-	-	-	7:10	7:16	7:20	7:22	7:25	7:37	-	7:40

For midday service see Rt. 89,89M timetable.

♿ — *Trip operates with wheelchair-accessible or lift-equipped bus. Los autobuses son accesibles a sillas de ruedas o tienen equipo elevador.*

Monday thru Friday Northbound — Lunes a viernes hacia el norte
(except holidays - excepto los días festivos)

Route Number	Greenbelt Metro	New Carrollton Metro	Ivy La. & Greenbelt Marriott	Rt. 197 & Muirkirk Rd.	Rt. 197 at Towne Centre Shopping Center South	Laurel Park & Ride Lot	Rts. 198 & 197	U.S. 1 & Main St. (LAUREL)	Sandy Spring & Van Dusen Rds.	Gorman Ave. & 4th St.	4th St. & Cherry La. (Middle-towne Apts.)	Cypress St. & Laurel Lakes Ave. (LAUREL)
AM Service — Servicio matutino												
♿ **87**	5:51	-	5:54	6:06	6:09	6:11	6:14	6:18	-	-	-	-
♿ **87**	6:10	-	6:13	6:25	6:28	6:30	6:33	6:37	-	-	-	-
♿ **87**	6:40	-	6:43	6:55	6:58	7:00	7:03	7:07	-	-	-	-
♿ **87**	7:00	-	7:03	7:15	7:18	7:20	7:23	7:27	-	-	-	-
♿ **87**	7:50	-	7:53	8:05	8:08	8:10	8:13	8:17	-	-	-	-
87	8:35	-	8:38	8:50	8:53	8:55	8:58	9:02	-	-	-	-
PM Service — Servicio vespertino												
87	3:10	-	3:13	3:25	3:27	3:29	3:32	3:37	3:41	3:43	3:46	3:50
♿ **87**	3:50	-	3:54	4:07	4:10	4:12	4:17	4:21	4:26	4:31	4:34	4:38
♿ **87**	4:20	-	4:24	4:37	4:40	4:42	4:47	4:51	4:56	5:01	5:04	5:08
♿ **87**	4:45	-	4:49	5:02	5:05	5:07	5:12	5:16	5:21	5:26	5:29	5:33
♿ **88**	-	4:45	-	5:17	5:20	5:22	5:27	5:31	5:36	5:41	5:44	5:48
♿ **87**	5:10	-	5:15	5:27	5:30	5:32	5:36	5:39	5:46	5:50	5:53	5:57
♿ **87**	5:35	-	5:40	5:52	5:55	5:57	6:01	6:04	6:11	6:15	6:18	6:22
♿ **88**	-	5:30	-	6:00	6:03	6:05	6:09	6:12	6:19	6:23	6:26	6:30
♿ **87**	6:05	-	6:10	6:22	6:25	6:27	6:31	6:34	6:41	6:45	6:48	6:52
♿ **87**	6:30	-	6:35	6:47	6:50	6:52	6:56	6:59	7:06	7:10	7:13	7:17
♿ **88**	-	6:20	-	6:50	6:53	6:55	6:59	7:02	7:09	7:13	7:16	7:20
♿ **87**	7:05	-	7:08	7:20	7:23	7:25	7:28	7:31	7:36	7:40	7:43	7:47

♿ — *Trip operates with wheelchair-accessible or lift-equipped bus. Los autobuses son accesibles a sillas de ruedas o tienen equipo elevador.*

● — *Trip returns to the garage via Rt. 1. Passengers may remain on the bus as far as Cypress St.*

Monday thru Friday

(except holidays)

Southbound

Route Number	U.S. 1 & Main St.	Sandy Spring & Van Dusen Rds.	4th St. & Gorman Ave.	Middle-towne Apart-ments	Cypress St. & Laurel Lakes Ave.	Rt. 198 & Rt. 197	South Laurel Park & Ride Lot	Towne Center (Rt. 197)	Rt. 197 & Muirkirk Rd.	Cherry-wood La & Edmon-ston Rd.	NEW CARROLL-TON (M metro)	GREEN-BELT (M metro)
AM Service												
87	5:20	5:25	5:29	5:31	5:36	5:41	5:45	5:47	5:51	6:01	-	6:03
87	5:50	5:55	5:59	6:01	6:06	6:11	6:15	6:17	6:21	6:31	-	6:33
88	5:55	6:00	6:04	6:06	6:11	6:16	6:20	6:22	6:26	-	6:39	-
87	6:10	6:15	6:19	6:21	6:26	6:31	6:35	6:37	6:41	6:52	-	6:55
87	6:30	6:35	6:39	6:42	6:47	6:52	6:57	7:00	7:04	7:17	-	7:21
88	6:35	6:40	6:44	6:47	6:52	6:57	7:02	7:05	7:09	-	7:24	-
87	6:50	6:55	6:59	7:02	7:07	7:12	7:17	7:20	7:24	7:37	-	7:41
87	7:10	7:15	7:19	7:22	7:27	7:32	7:37	7:40	7:44	7:57	-	8:01
88	7:15	7:20	7:24	7:27	7:32	7:37	7:42	7:45	7:49	-	8:04	-
87	7:35	7:40	7:44	7:47	7:52	7:57	8:02	8:05	8:09	8:22	-	8:26
87	8:25	8:30	8:34	8:37	8:42	8:47	8:52	8:55	8:59	9:12	-	9:16
PM Service												
87	-	-	-	-	3:59	4:04	4:07	4:11	4:14	4:24	-	4:27
87	-	-	-	-	4:45	4:50	4:53	4:57	5:00	5:10	-	5:13
87	-	-	-	-	5:45	5:50	5:53	5:57	6:00	6:10	-	6:13
87	-	-	-	-	6:45	6:50	6:53	6:56	6:59	7:09	-	7:12
87	-	-	-	-	7:15	7:20	7:23	7:26	7:29	7:39	-	7:42

For midday service see Routes 89,89M timetable.

Northbound

Route Number	Greenbelt (M metro)	New Carrollton (M metro)	Ivy Lane & Greenbelt Marriott	Rt. 197 & Muirkirk Rd.	Towne Center (Rt. 197)	South Laurel Park & Ride Lot	Rt. 198 & Rt. 197	U.S. 1 & Main St. (LAUREL)	Sandy Spring & Van Dusen Rds.	4th St. & Gorman Ave.	Middle-towne Apart-ments	Cypress St. & Laurel Lakes Ave. (LAUREL)
AM Service												
87	6:08	-	6:11	6:21	6:24	6:26	6:29	6:34	-	-	-	-
87	6:38	-	6:41	6:51	6:54	6:56	6:59	7:04	-	-	-	-
87	7:00	-	7:03	7:14	7:17	7:19	7:22	7:27	-	-	-	-
87	7:50	-	7:53	8:04	8:07	8:09	8:12	8:17	-	-	-	-
87	8:35	-	8:38	8:49	8:52	8:54	8:57	9:02	-	-	-	-
PM Service												
87	3:10	-	3:13	3:26	3:29	3:31	3:34	3:39	3:43	3:46	3:49	3:54
87	3:50	-	3:54	4:09	4:12	4:15	4:19	4:24	4:29	4:32	4:35	4:40
87	4:20	-	4:24	4:39	4:42	4:45	4:49	4:54	4:59	5:02	5:05	5:10
87	4:40	-	4:44	4:59	5:02	5:05	5:09	5:14	5:19	5:22	5:25	5:30
88	-	4:50	-	5:04	5:07	5:10	5:14	5:19	5:24	5:27	5:30	5:35
87	5:00	-	5:04	5:19	5:22	5:25	5:29	5:34	5:39	5:42	5:45	5:50
87	5:20	-	5:24	5:39	5:42	5:45	5:49	5:55	6:00	6:03	6:05	6:10
88	-	5:30	-	5:46	5:49	5:52	5:56	6:02	6:07	6:10	6:12	6:17
87	5:50	-	5:54	6:09	6:12	6:15	6:19	6:25	6:30	6:33	6:35	6:40
88	-	6:10	-	6:26	6:29	6:32	6:36	6:42	6:47	6:50	6:52	6:57
87	6:20	-	6:24	6:39	6:42	6:45	6:49	6:55	7:00	7:03	7:05	7:10
87	6:50	-	6:54	7:09	7:12	7:15	7:19	7:25	7:30	7:33	7:35	7:40

87,88

Laurel Express Line

U.S. Route 1 & Main St.- Laurel
Middletown Apartments
Laurel Lakes
Laurel Plaza
Town Center
New Carrollton station (88)
Greenbelt station (87)

Effective as of July 6, 1999

Washington Metropolitan Area Transit Authority

A District of Columbia, Maryland and Virginia Transit Partnership

87,88

Laurel Express Line

U.S. Route 1 & Main St.- Laurel
Middletown Apartments
Laurel Lakes
Laurel Plaza
Town Center
New Carrollton station (88)
Greenbelt station (87)

Effective as of
July 6, 1999

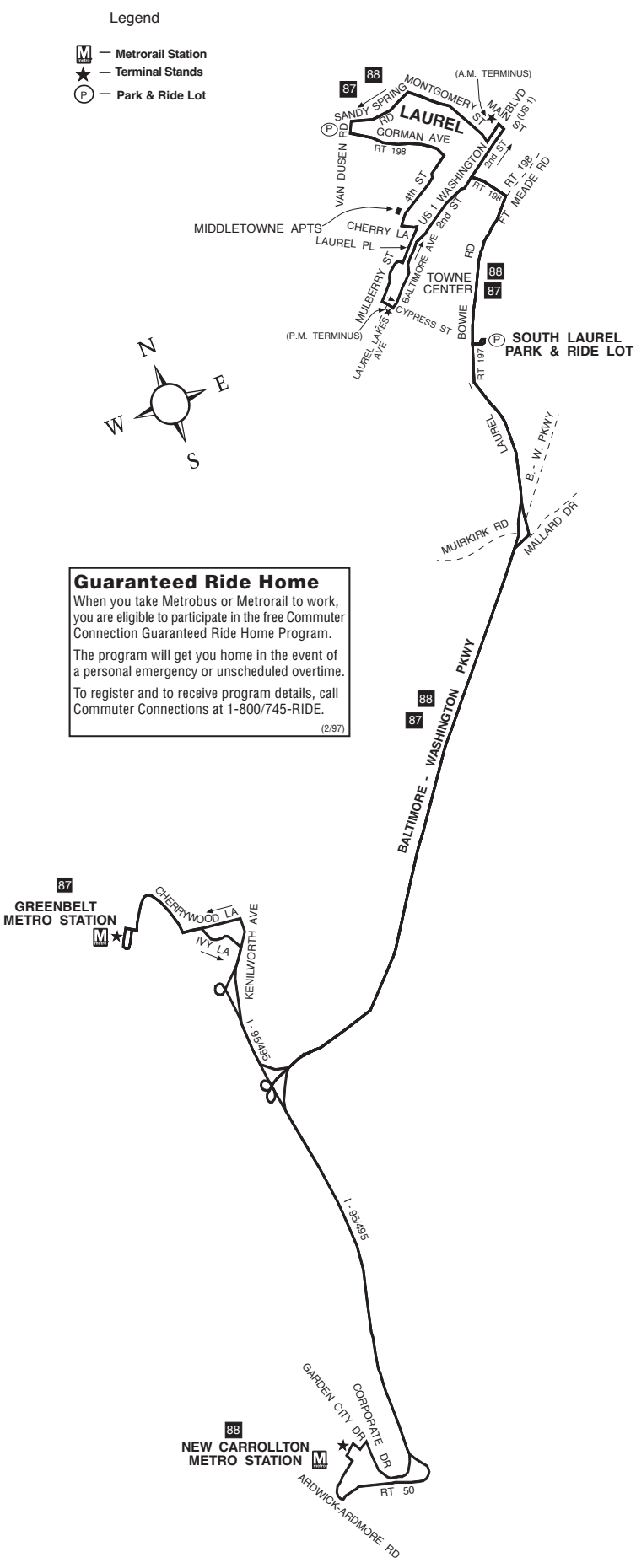

Guaranteed Ride Home

When you take Metrobus or Metrorail to work, you are eligible to participate in the free Commuter Connection Guaranteed Ride Home Program.

The program will get you home in the event of a personal emergency or unscheduled overtime.

To register and to receive program details, call Commuter Connections at 1-800/745-RIDE.

(2/97)

Washington Metropolitan Area Transit Authority

A District of Columbia, Maryland and Virginia Transit Partnership

How to use this timetable

- ➤ Use the map to find the stops closest to where you will get on and off the bus.
- ➤ Select the schedule (Weekday, Saturday, Sunday) for when you will travel. Along the top of the schedule, find the stop at or nearest the point where you will get on the bus. Follow that column down to the time you want to leave.
- ➤ Use the same method to find the times the bus is scheduled to arrive at the stop where you will get off the bus.
- ➤ If the bus stop is not listed, use the time shown for the bus stop before it as the time to wait at the stop.
- ➤ The end-of-the-line or last stop is listed in ALL CAPS on the schedule.

METROBUS - MD

89,89M

Laurel Line

Laurel Line Serves:
South Laurel Park & Ride Lot (89M)
Towne Centre Shopping Center
Laurel Plaza
Laurel Shopping Center
Laurel Centre Mall
Laurel Lakes Shopping Center
Konterra
Beltsville
Greenbelt station

Schedule 9-26-04

Washington Metropolitan Area Transit Authority

A District of Columbia, Maryland and Virginia Transit Partnership

Laurel Line
Routes 89, 89M

For route and schedule information
Call 202-637-7000
www.metroopensdoors.com

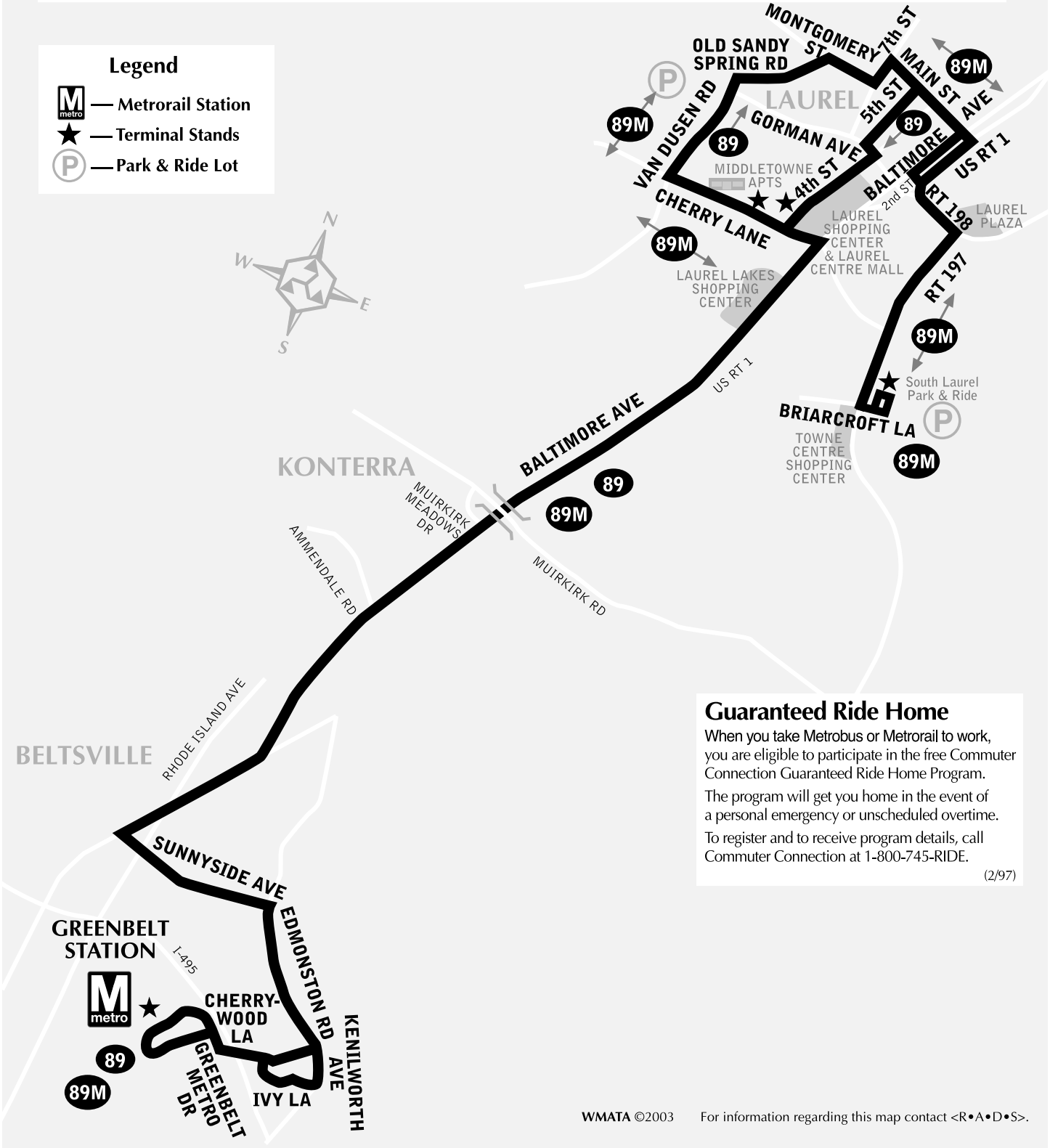

Guaranteed Ride Home

When you take Metrobus or Metrorail to work, you are eligible to participate in the free Commuter Connection Guaranteed Ride Home Program.

The program will get you home in the event of a personal emergency or unscheduled overtime.

To register and to receive program details, call Commuter Connection at 1-800-745-RIDE.

(2/97)

WMATA ©2003 For information regarding this map contact <R•A•D•S>.

89,89M
Laurel Line

Monday thru Friday (except holidays)
Southbound

Route Number	South Laurel Park & Ride Lot	Cherry La. & 4th St.	7th & Main Sts.	4th St. & Cherry La. (Middletowne Apts.)	Cherry La. & 4th St.	U.S. Route 1 & Ammendale Rd.	Sunnyside Ave. & Rhode Island Ave. (Beltsville)	Ivy Lane opposite Greenbelt Marriott	GREENBELT
AM Service									
89	-	6:05	6:13	6:19	-	6:30	6:35	6:42	6:46
♿ **89**	-	6:47	6:55	7:01	-	7:12	7:17	7:24	7:28
89	-	7:22	7:29	7:36	-	7:48	7:58	8:06	8:09
♿ **89**	-	8:12	8:19	8:25	-	8:36	8:43	8:47	8:49
89	-	8:52	8:59	9:05	-	9:16	9:23	9:27	9:29
♿ **89**	-	9:32	9:39	9:45	-	9:56	10:03	10:07	10:09
♿ **89M**	10:17	-	10:26	-	10:33	10:44	10:53	10:58	11:00
♿ **89M**	11:17	-	11:26	-	11:33	11:44	11:53	11:58	12:00
PM Service									
♿ **89M**	12:17	-	12:26	-	12:33	12:44	12:53	12:58	1:00
♿ **89M**	1:17	-	1:26	-	1:33	1:44	1:53	1:58	2:00
♿ **89M**	2:17	-	2:26	-	2:33	2:44	2:53	2:58	3:00
♿ **89M**	3:17	-	3:26	-	3:33	3:44	3:53	3:58	4:00
♿ **89**	-	-	-	4:03	-	4:14	4:23	4:28	4:31
♿ **89**	-	-	-	5:10	-	5:21	5:30	5:35	5:38
♿ **89**	-	-	-	5:56	-	6:07	6:16	6:21	6:24
♿ **89**	-	-	-	6:35	-	6:47	6:54	6:58	7:00

♿ — *Trip operates with wheelchair-accessible or lift-equipped bus.*

Monday thru Friday (except holidays)
Northbound

Route Number	Greenbelt	Cherrywood La. & Edmonston Rd.	Sunnyside Ave. & Rhode Island Ave. (Beltsville)	U.S. Route 1 & Ammendale Rd.	Cherry La. & 4th St. (LAUREL)	7th & Main Sts.	South Laurel Park & Ride Lot (LAUREL)	4th St. & Cherry La. (Middletowne Apts.) (LAUREL)
AM Service								
♿ **89**	6:18	6:22	6:26	6:33	6:43	-	-	-
89	6:53	6:57	7:01	7:08	7:18	-	-	-
♿ **89**	7:35	7:39	7:45	7:54	8:08	-	-	-
89	8:15	8:19	8:25	8:34	8:48	-	-	-
♿ **89**	8:55	8:59	9:05	9:14	9:28	-	-	-
♿ **89M**	9:25	9:28	9:34	9:42	9:55	10:03	10:12	-
♿ **89M**	10:25	10:28	10:34	10:42	10:55	11:03	11:12	-
♿ **89M**	11:25	11:28	11:34	11:42	11:55	12:03	12:12	-
PM Service								
♿ **89M**	12:25	12:28	12:34	12:42	12:55	1:03	1:12	-
♿ **89M**	1:25	1:28	1:34	1:42	1:55	2:03	2:12	-
♿ **89M**	2:25	2:28	2:34	2:42	2:55	3:03	3:12	-
♿ **89**	3:14	3:17	3:23	3:31	3:44	3:52	-	3:59
♿ **89**	4:21	4:24	4:30	4:38	4:51	4:59	-	5:06
♿ **89**	4:56	5:01	5:08	5:18	5:34	5:45	-	5:52
♿ **89**	5:44	5:49	5:54	6:03	6:15	6:22	-	6:30
♿ **89**	6:32	6:37	6:42	6:51	7:03	7:10	-	7:18
♿ **89**	7:05	7:10	7:15	7:22	7:30	7:38	-	7:44

♿ — *Trip operates with wheelchair-accessible or lift-equipped bus.*

Monday thru Friday

(except holidays)

Southbound

Route Number	South Laurel Park & Ride Lot	Cherry Lane West of 4th St.	7th & Main Sts.	Middletowne Apts. (4th St. North of Cherry Lane)	Cherry Lane West of 4th St.	U.S. Route 1 & Ammendale Rd.	Sunnyside Ave. & Rhode Island Ave.	Ivy Lane opposite Greenbelt Marriott	Greenbelt Metro
AM Service									
89	-	6:08	6:15	6:21	-	6:29	6:36	6:41	6:44
89	-	6:53	7:00	7:06	-	7:14	7:21	7:26	7:29
89	-	7:19	7:26	7:32	-	7:40	7:47	7:52	7:55
89	-	8:02	8:09	8:14	-	8:22	8:27	8:32	8:35
89	-	9:08	9:15	9:20	-	9:28	9:33	9:38	9:41
89M	10:02	-	10:10	-	10:19	10:28	10:34	10:40	10:44
89M	11:02	-	11:10	-	11:19	11:28	11:34	11:40	11:44
PM Service									
89M	12:02	-	12:10	-	12:19	12:28	12:34	12:40	12:44
89M	1:02	-	1:10	-	1:19	1:28	1:34	1:40	1:44
89M	2:02	-	2:10	-	2:19	2:28	2:34	2:40	2:44
89M	3:02	-	3:10	-	3:19	3:28	3:34	3:40	3:44
89	-	-	-	3:59	-	4:06	4:14	4:19	4:22
89	-	-	-	5:05	-	5:12	5:20	5:25	5:28
89	-	-	-	5:45	-	5:53	6:01	6:06	6:09
89	-	-	-	6:12	-	6:20	6:28	6:33	6:36

89,89M

Laurel Line

Between
South Laurel Park &
Ride Lot (89M)
Laurel
Beltsville
Greenbelt Metro Station

Effective as of
September 30, 1996

Northbound

Route Number	Greenbelt Metro	Cherrywood Lane & Edmonston Rd.	Sunnyside Ave. & Rhode Island Ave.	U.S. Route 1 & Ammendale Rd.	Cherry Lane West of 4th St.	7th & Main Sts.	South Laurel Park & Ride Lot	Middletowne Apts. (4th St. North of Cherry Lane)
AM Service								
89	6:24	6:27	6:32	6:39	6:49	-	-	-
89	6:50	6:53	6:58	7:05	7:15	-	-	-
89	7:33	7:36	7:41	7:48	7:58	-	-	-
89	8:39	8:42	8:47	8:54	9:04	-	-	-
89M	9:20	9:23	9:28	9:35	9:42	9:49	9:57	-
89M	10:20	10:23	10:28	10:35	10:42	10:49	10:57	-
89M	11:20	11:23	11:28	11:35	11:42	11:49	11:57	-
PM Service								
89M	12:20	12:23	12:28	12:35	12:42	12:49	12:57	-
89M	1:20	1:23	1:28	1:35	1:42	1:49	1:57	-
89M	2:20	2:23	2:28	2:35	2:42	2:49	2:57	-
89	3:20	3:23	3:28	3:35	3:42	3:49	-	3:55
89	4:20	4:25	4:31	4:39	4:46	4:54	-	5:01
89	5:00	5:05	5:11	5:19	5:26	5:34	-	5:41
89	5:33	5:37	5:42	5:48	5:54	6:02	-	6:08
89	6:13	6:17	6:22	6:28	6:34	6:42	-	6:48
89	6:40	6:44	6:49	6:55	7:01	7:09	-	7:15

Washington Metropolitan Area Transit Authority

A District of Columbia, Maryland and Virginia Transit Partnership

89,89M

Laurel Line

Between
South Laurel Park &
Ride Lot (89M)
Laurel
Beltsville
Greenbelt Metro Station

Effective as of
September 30, 1996

Washington Metropolitan Area Transit Authority

A District of Columbia, Maryland and Virginia Transit Partnership

LAUREL LINE

Routes 89 - 89M

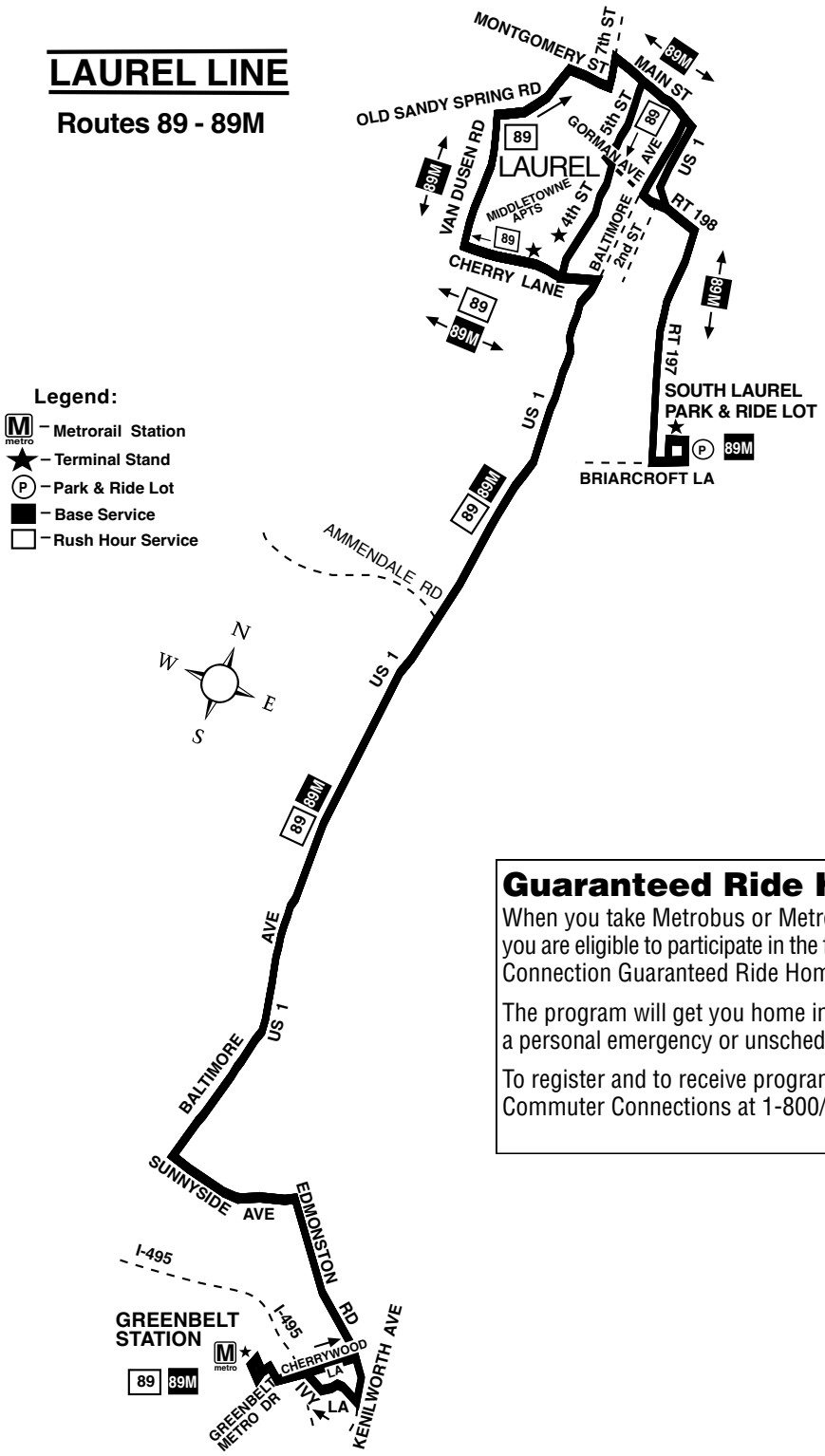

Guaranteed Ride Home

When you take Metrobus or Metrorail to work, you are eligible to participate in the free Commuter Connection Guaranteed Ride Home Program.

The program will get you home in the event of a personal emergency or unscheduled overtime.

To register and to receive program details, call Commuter Connections at 1-800/745-RIDE.

(2/97)

98

Adams Morgan-U Street Link

Between
U Street-Cardozo station
Adams Morgan
Woodley Park-Zoo/ Adams Morgan station

Effective as of
June 25, 2000

Washington Metropolitan Area Transit Authority

A District of Columbia, Maryland and Virginia Transit Partnership

Using this timetable

- ❑ Use the map to find the stops closest to where you will get on and off the bus.
- ❑ Select the schedule (weekday, Saturday, Sunday) for when you will travel. Along the top of the schedule, find the stop at or nearest the point where you will get on the bus. Follow that column down to the time you want to leave.
- ❑ Use the same method to find the times the bus is scheduled to arrive at the stop where you will get off the bus.
- ❑ If the bus stop is not listed, use the time shown for the bus stop before it as the time to wait at the stop.
- ❑ The end-of-the-line or last stop is listed in ALL CAPS on the schedule.

Weekday

	Route Number	U & 13th Sts. NW (U Street-Cardozo)	18th St. & Columbia Rd. NW (Adams Morgan)	24th St. & Connecticut Ave. NW (WOODLEY PARK-ZOO/ ADAMS MORGAN)	18th St. & Columbia Rd. NW (Adams Morgan)	U & 13th Sts. NW (U STREET-CARDOZO)
		PM Service				
♿	**98**	-	-	5:59	6:04	6:11
♿	**98**	6:14	6:25	6:30	6:35	6:42
♿	**98**	-	-	6:45	6:50	6:57
♿	**98**	6:45	6:56	7:01	7:06	7:13
♿	**98**	7:01	7:12	7:17	7:22	7:29
♿	**98**	7:17	7:28	7:33	7:38	7:45
♿	**98**	7:33	7:44	7:49	7:54	8:01
♿	**98**	7:49	8:00	8:05	8:10	8:17
♿	**98**	8:04	8:15	8:20	8:25	8:32
♿	**98**	8:19	8:30	8:35	8:40	8:47
♿	**98**	8:34	8:45	8:50	8:55	9:02
♿	**98**	8:49	9:00	9:05	9:10	9:17
♿	**98**	9:04	9:15	9:20	9:25	9:32
♿	**98**	9:19	9:30	9:35	9:40	9:47
♿	**98**	9:35	9:46	9:51	9:56	10:03
♿	**98**	9:51	10:02	10:07	10:12	10:19
♿	**98**	10:07	10:17	10:21	10:26	10:33
♿	**98**	10:22	10:32	10:36	10:41	10:48
♿	**98**	10:37	10:47	10:51	10:56	11:03
♿	**98**	10:52	11:02	11:06	11:11	11:18
♿	**98**	11:07	11:17	11:21	11:26	11:33
♿	**98**	11:22	11:32	11:36	11:41	11:48
♿	**98**	11:37	11:47	11:51	11:56	12:03
♿	**98**/	11:52	12:02	12:06	-	-
		After Midnight Service				
❍	**98**	-	-	12:06	12:11	12:18
♿	**98**/	12:07	12:17	12:21	-	-
❍	**98**	-	-	12:21	12:26	12:33
❍	**98**	12:22	12:32	12:36	12:41	12:48
❍	**98**	12:37	12:47	12:51	12:56	1:03
❍	**98**	12:52	1:02	1:06	1:11	1:18
❍	**98**	1:07	1:17	1:21	1:26	1:33
❍	**98**	1:22	1:32	1:36	1:41	1:48
❍	**98**	1:37	1:47	1:51	1:56	2:03
❍	**98**/	1:52	2:02	2:06	-	-
❍	**98**/	2:07	2:17	2:21	-	-

♿ — Trip operates with wheelchair-accessible or lift-equipped bus.
❍ — Trip operates Friday only, with wheelchair-accessible or lift-equipped bus.

From U Street-Cardozo station to 24th St. and Connecticut Ave. trips sign WOODLEY PARK station. From 24th St. and Connecticut Ave. to 13th & U Sts. trips sign U St.-CARDOZO.

98

Adams Morgan-U Street Link

Between
U Street-Cardozo
station
Adams Morgan
Woodley Park-Zoo/
Adams Morgan station

Effective as of
June 25, 2000

Washington Metropolitan Area Transit Authority

A District of Columbia, Maryland and Virginia Transit Partnership

Saturday

Route Number		U & 13th Sts. NW (U Street-Cardozo)	18th St. & Columbia Rd. NW (Adams Morgan)	24th St. & Connect-icut Ave. NW (WOODLEY PARK-ZOO/ ADAMS MORGAN)	18th St. & Columbia Rd. NW (Adams Morgan)	U & 13th Sts. NW (U STREET-CARDOZO)
			AM Service			
♿	98	-	-	9:50	9:53	10:01
♿	98	-	-	10:05	10:08	10:16
♿	98	10:04	10:15	10:20	10:23	10:31
♿	98	10:19	10:30	10:35	10:38	10:46
♿	98	10:34	10:45	10:50	10:53	11:01
♿	98	10:49	11:00	11:05	11:08	11:16
♿	98	11:04	11:15	11:20	11:23	11:31
♿	98	11:19	11:30	11:35	11:38	11:46
♿	98	11:34	11:45	11:50	11:53	12:01
♿	98	11:49	12:00	12:05	12:08	12:16

♿ — Trip operates with wheelchair-accessible or lift-equipped bus. From U Street-Cardozo station to 24th St. and Connecticut Ave. trips sign WOODLEY PARK station. From 24th St. and Connecticut Ave. to 13th & U Sts. trips sign U St.-CARDOZO.

98

Adams Morgan-U Street Link

Between
U Street-Cardozo station
Adams Morgan
Woodley Park-Zoo/
Adams Morgan station

Effective as of
June 25, 2000

Washington Metropolitan Area Transit Authority

A District of Columbia, Maryland and Virginia Transit Partnership

Saturday

Route Number	U & 13th Sts. NW (U Street-Cardozo)	18th St. & Columbia Rd. NW (Adams Morgan)	24th St. & Connecticut Ave. NW (WOODLEY PARK-ZOO/ ADAMS MORGAN)	18th St. & Columbia Rd. NW (Adams Morgan)	U & 13th Sts. NW (U STREET-CARDOZO)
PM Service					
♿ 98	12:05	12:15	12:20	12:23	12:31
♿ 98	12:20	12:30	12:35	12:38	12:46
♿ 98	12:35	12:45	12:50	12:53	1:01
♿ 98	12:50	1:00	1:05	1:08	1:16
♿ 98	1:05	1:15	1:20	1:23	1:31
♿ 98	1:20	1:30	1:35	1:38	1:46
♿ 98	1:35	1:45	1:50	1:53	2:01
♿ 98	1:50	2:00	2:05	2:08	2:16
♿ 98	2:05	2:15	2:20	2:23	2:31
♿ 98	2:20	2:30	2:35	2:38	2:46
♿ 98	2:35	2:45	2:50	2:53	3:01
♿ 98	2:50	3:00	3:05	3:08	3:16
♿ 98	3:06	3:16	3:20	3:23	3:31
♿ 98	3:21	3:31	3:35	3:38	3:46
♿ 98	3:36	3:46	3:50	3:53	4:01
♿ 98	3:51	4:01	4:05	4:08	4:16
♿ 98	4:06	4:16	4:20	4:23	4:31
♿ 98	4:21	4:31	4:35	4:38	4:46
♿ 98	4:36	4:46	4:50	4:53	5:01
♿ 98	4:51	5:01	5:05	5:08	5:16
♿ 98	5:06	5:16	5:20	5:23	5:31
♿ 98	5:21	5:31	5:35	5:38	5:46
♿ 98	5:36	5:46	5:50	5:53	6:01
♿ 98	5:51	6:01	6:05	6:08	6:16
♿ 98	6:07	6:16	6:20	6:23	6:30
♿ 98	6:22	6:31	6:35	6:38	6:45
♿ 98	6:37	6:46	6:50	6:53	7:00
♿ 98	6:52	7:01	7:05	7:08	7:15
♿ 98	7:07	7:16	7:20	7:23	7:30
♿ 98	7:22	7:31	7:35	7:38	7:45
♿ 98	7:37	7:46	7:50	7:53	8:00
♿ 98	7:52	8:01	8:05	8:08	8:15
♿ 98	8:07	8:16	8:20	8:23	8:30
♿ 98	8:22	8:31	8:35	8:38	8:45
♿ 98	8:37	8:46	8:50	8:53	9:00
♿ 98	8:52	9:01	9:05	9:08	9:15
♿ 98	9:07	9:16	9:20	9:23	9:30
♿ 98	9:22	9:31	9:35	9:38	9:45
♿ 98	9:37	9:46	9:50	9:53	10:00
♿ 98	9:52	10:01	10:05	10:08	10:15
♿ 98	10:08	10:16	10:20	10:23	10:30
♿ 98	10:23	10:31	10:35	10:38	10:45
♿ 98	10:38	10:46	10:50	10:53	11:00
♿ 98	10:53	11:01	11:05	11:08	11:15
♿ 98	11:08	11:16	11:20	11:23	11:30
♿ 98	11:23	11:31	11:35	11:38	11:45
♿ 98	11:38	11:46	11:50	11:53	12:00
♿ 98/	11:53	12:01	12:05	-	-
After Midnight Service					
♿ 98	-	-	12:05	12:08	12:16
♿ 98/	12:08	12:16	12:20	-	-
♿ 98	-	-	12:20	12:23	12:31
♿ 98	12:23	12:31	12:35	12:38	12:45
♿ 98	12:38	12:46	12:50	12:53	1:00
♿ 98	12:53	1:01	1:05	1:08	1:15
♿ 98	1:08	1:16	1:20	1:23	1:30
♿ 98	1:23	1:31	1:35	1:38	1:45
♿ 98	1:38	1:46	1:50	1:53	2:00
♿ 98/	1:53	2:01	2:05	-	-
♿ 98/	2:08	2:16	2:20	-	-

♿ — Trip operates with wheelchair-accessible or lift-equipped bus.

From U Street-Cardozo station to 24th St. and Connecticut Ave. trips sign WOODLEY PARK station. From 24th St. and Connecticut Ave. to 13th & U Sts. trips sign U St.-CARDOZO.

Sunday

Route Number	U & 13th Sts. NW (U Street-Cardozo)	18th St. & Columbia Rd. NW (Adams Morgan)	24th St. & Connecticut Ave. NW (WOODLEY PARK-ZOO/ ADAMS MORGAN)	18th St. & Columbia Rd. NW (Adams Morgan)	U & 13th Sts. NW (U STREET-CARDOZO)
PM Service					
♿ 98	-	-	6:05	6:08	6:15
♿ 98	-	-	6:20	6:23	6:30
♿ 98	6:21	6:30	6:34	6:37	6:44
♿ 98	6:36	6:45	6:49	6:52	6:59
♿ 98	6:51	7:00	7:04	7:07	7:14
♿ 98	7:06	7:15	7:19	7:22	7:29
♿ 98	7:21	7:30	7:34	7:37	7:44
♿ 98	7:36	7:45	7:49	7:52	7:59
♿ 98	7:51	8:00	8:04	8:07	8:14
♿ 98	8:06	8:15	8:19	8:22	8:29
♿ 98	8:21	8:30	8:34	8:37	8:44
♿ 98	8:36	8:45	8:49	8:52	8:59
♿ 98	8:51	9:00	9:04	9:07	9:14
♿ 98	9:06	9:15	9:19	9:22	9:29
♿ 98	9:21	9:30	9:34	9:37	9:44
♿ 98	9:36	9:45	9:49	9:52	9:59
♿ 98	9:51	10:00	10:04	10:07	10:14
♿ 98	10:07	10:15	10:19	10:22	10:29
♿ 98	10:22	10:30	10:34	10:37	10:44
♿ 98	10:37	10:45	10:49	10:52	10:59
♿ 98	10:52	11:00	11:04	11:07	11:14
♿ 98	11:07	11:15	11:19	11:22	11:29
♿ 98	11:22	11:30	11:34	11:37	11:44
♿ 98	11:37	11:45	11:49	11:52	11:59
♿ 98/	11:52	12:00	12:04	-	-
After Midnight Service					
♿ 98/	12:07	12:15	12:19	-	-

♿ — Trip operates with wheelchair-accessible or lift-equipped bus.

From U Street-Cardozo station to 24th St. and Connecticut Ave. trips sign WOODLEY PARK station. From 24th St. and Connecticut Ave. to 13th & U Sts. trips sign U St.-CARDOZO.

98

Adams Morgan-U Street Link

Between
U Street-Cardozo
station
Adams Morgan
Woodley Park-Zoo/
Adams Morgan station

Effective as of
June 25, 2000

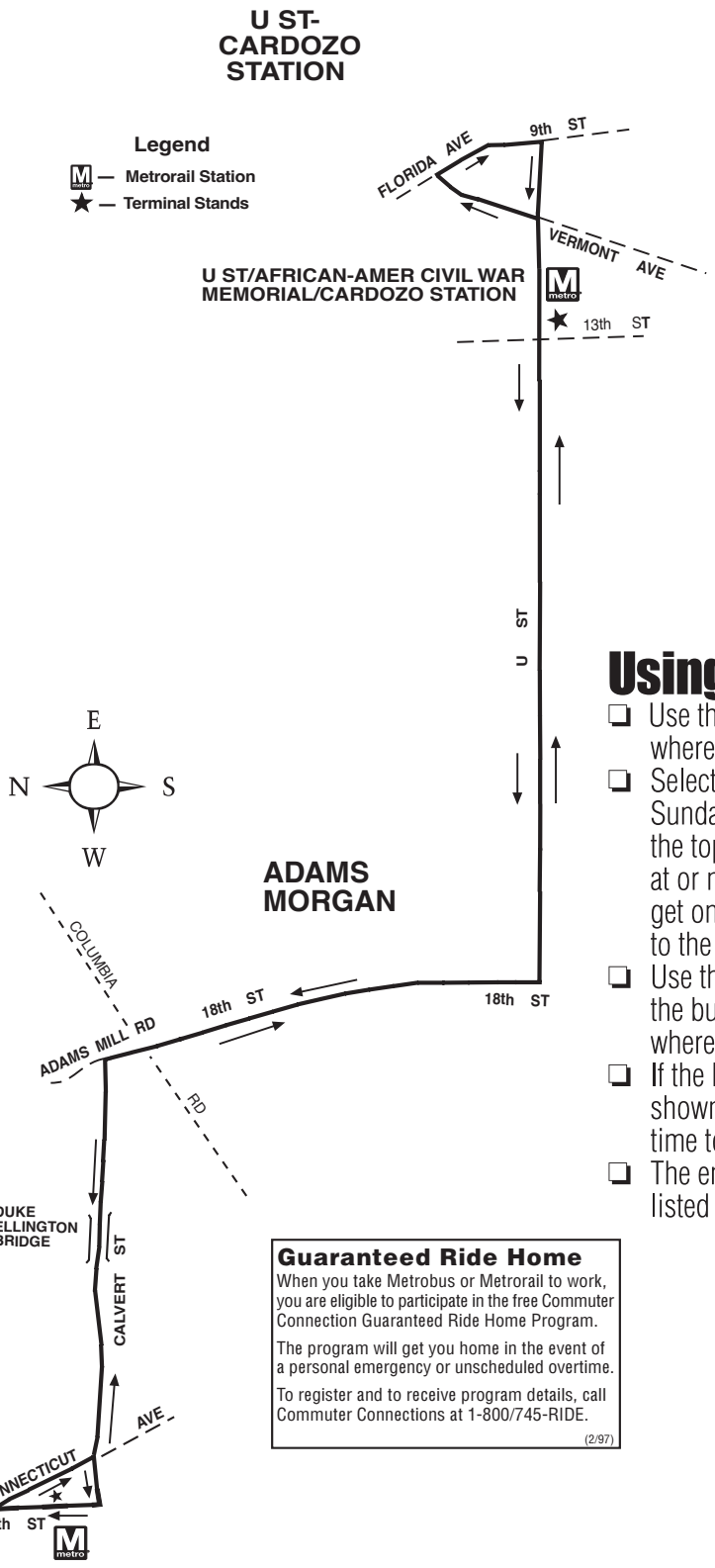

Using this timetable

- ❏ Use the map to find the stops closest to where you will get on and off the bus.
- ❏ Select the schedule (weekday, Saturday, Sunday) for when you will travel. Along the top of the schedule, find the stop at or nearest the point where you will get on the bus. Follow that column down to the time you want to leave.
- ❏ Use the same method to find the times the bus is scheduled to arrive at the stop where you will get off the bus.
- ❏ If the bus stop is not listed, use the time shown for the bus stop before it as the time to wait at the stop.
- ❏ The end-of-the-line or last stop is listed in ALL CAPS on the schedule.

Guaranteed Ride Home

When you take Metrobus or Metrorail to work, you are eligible to participate in the free Commuter Connection Guaranteed Ride Home Program.

The program will get you home in the event of a personal emergency or unscheduled overtime.

To register and to receive program details, call Commuter Connections at 1-800/745-RIDE.

(2/97)

Washington Metropolitan Area Transit Authority

A District of Columbia, Maryland and Virginia Transit Partnership

99

Columbia Heights-Woodley Park Line

Between
Columbia Heights station
Adams Morgan
Woodley Park-Zoo/ Adams Morgan station

Effective as of
March 27, 2000

Monday thru Friday
except holidays

Route Number	Irving & 14th Sts. NW (Columbia Heights)	24th St. & Connecticut Ave. NW (WOODLEY PARK-ZOO/ ADAMS MORGAN)	Irving & 14th Sts. NW (COLUMBIA HEIGHTS)
AM Service			
♿ **99**	-	6:15	6:25
♿ **99**	6:30	6:40	6:50
♿ **99**	6:55	7:05	7:15
♿ **99**	7:20	7:30	7:40
♿ **99**	7:45	7:55	8:05
♿ **99**	8:10	8:20	8:28
♿ **99**	8:35	8:45	8:53
♿ **99**	9:00	9:10	9:18
♿ **99**/	9:25	9:35	-
PM Service			
♿ **99**	-	3:45	3:57
♿ **99**	4:00	4:10	4:22
♿ **99**	4:25	4:35	4:47
♿ **99**	4:50	5:00	5:12
♿ **99**	5:15	5:25	5:37
♿ **99**	5:40	5:50	6:02
♿ **99**	6:05	6:15	6:27
♿ **99**/	6:30	6:40	-

♿ — Trip operates with wheelchair-accessible or lift-equipped bus.

From Columbia Heights station to Woodley Park-Zoo/Adams Morgan station trips sign WOODLEY PARK station.

From Woodley Park-Zoo/Adams Morgan station to Columbia Heights station trips sign COLUMBIA HEIGHTS .

Using this timetable

- ❑ Use the map to find the stops closest to where you will get on and off the bus.
- ❑ Select the schedule (weekday, Saturday, Sunday) for when you will travel. Along the top of the schedule, find the stop at or nearest the point where you will get on the bus. Follow that column down to the time you want to leave.
- ❑ Use the same method to find the times the bus is scheduled to arrive at the stop where you will get off the bus.
- ❑ If the bus stop is not listed, use the time shown for the bus stop before it as the time to wait at the stop.
- ❑ The end-of-the-line or last stop is listed in ALL CAPS on the schedule.

Washington Metropolitan Area Transit Authority

A District of Columbia, Maryland and Virginia Transit Partnership

99

Columbia Heights-Woodley Park Line

Between
Columbia Heights station
Adams Morgan
Woodley Park-Zoo/ Adams Morgan station

Effective as of
March 27, 2000

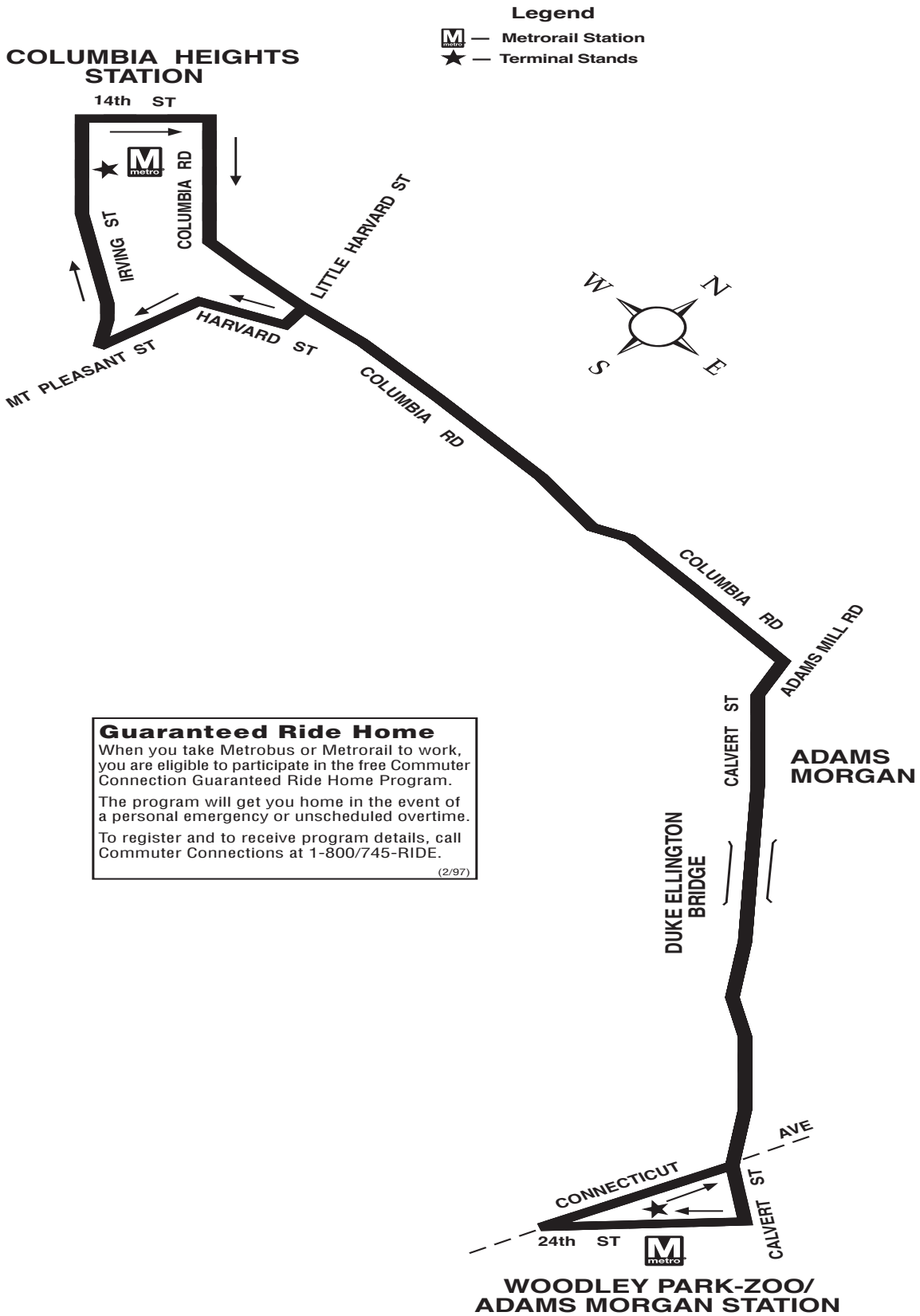

Guaranteed Ride Home
When you take Metrobus or Metrorail to work, you are eligible to participate in the free Commuter Connection Guaranteed Ride Home Program.

The program will get you home in the event of a personal emergency or unscheduled overtime.

To register and to receive program details, call Commuter Connections at 1-800/745-RIDE.

(2/97)

Washington Metropolitan Area Transit Authority

A District of Columbia, Maryland and Virginia Transit Partnership

ROUTES

109, 110

Old Keene Mill Rd. and Franconia Rd. Line

Rolling Valley Park & Ride to Eisenhower and King St. Metro Stations via Franconia—Springfield, Van Dorn Street, and Huntington Metro Stations

Fairfax Connector

(703) 339-7200

TTY (703) 339-1608

www.fairfaxconnector.com

Fairfax Connector

ROUTE 110 SUNDAY, EASTBOUND

Rolling Valley Park & Ride	Old Keene Mill Rd & Rolling Rd	Commerce St & Old Keene Mill Rd	Springfield Mall Entrance #6	Franconia-Springfield Metro Station	Franconia Rd & Beulah St	Franconia Rd & Westchester St	Huntington Metro Station (North)
AM Service							
7:15	7:20	7:26	—	7:35	7:42	7:47	7:59
8:15	8:20	8:26	8:34	8:38	8:45	8:50	9:02
9:15	9:20	9:26	9:35	9:39	9:47	9:52	10:04
10:15	10:20	10:26	10:35	10:39	10:47	10:52	11:04
11:15	11:20	11:26	11:35	11:39	11:47	11:52	12:04
PM Service							
12:15	12:20	12:26	12:35	12:39	12:47	12:52	1:04
1:15	1:20	1:26	1:35	1:39	1:47	1:52	2:04
2:15	2:20	2:26	2:35	2:39	2:47	2:52	3:04
3:15	3:20	3:26	3:35	3:39	3:47	3:52	4:04
4:15	4:20	4:26	4:35	4:39	4:47	4:52	5:04
5:15	5:20	5:26	5:35	5:39	5:47	5:52	6:04
6:15	6:20	6:26	6:35	6:39	6:47	6:52	7:04
7:15	7:20	7:26	7:34	7:38	7:45	7:50	8:02
8:15	8:20	8:26	8:34	8:38	8:45	8:50	9:02

ROUTE 110 SUNDAY, WESTBOUND

Huntington Metro Station (North)	Franconia Rd & Westchester St	Franconia Rd & Beulah St	Franconia-Springfield Metro Station	Springfield Mall Entrance #6	Commerce St & Old Keene Mill Rd	Old Keene Mill Rd & Rolling Rd	Rolling Valley Park & Ride
AM Service							
7:10	7:21	7:27	7:34	—	7:43	7:49	7:54
8:10	8:21	8:27	8:35	8:39	8:48	8:54	8:59
9:10	9:21	9:27	9:35	9:39	9:48	9:54	9:59
10:10	10:21	10:27	10:35	10:39	10:48	10:54	10:59
11:10	11:21	11:27	11:35	11:39	11:48	11:54	11:59
PM Service							
12:10	12:21	12:27	12:35	12:39	12:48	12:54	12:59
1:10	1:21	1:27	1:35	1:39	1:48	1:54	1:59
2:10	2:21	2:27	2:35	2:39	2:48	2:54	2:59
3:10	3:21	3:27	3:35	3:39	3:48	3:54	3:59
4:10	4:21	4:27	4:35	4:39	4:48	4:54	4:59
5:10	5:21	5:27	5:35	5:39	5:48	5:54	5:59
6:10	6:21	6:27	6:35	6:39	6:48	6:54	6:59
7:10	7:21	7:27	7:35	7:39	7:48	7:54	7:59
8:10	8:21	8:27	8:34	8:38	8:46	8:52	8:57
9:10	9:21	9:27	9:34	—	—	—	—

ROUTES 109, 110
SATURDAY, EASTBOUND

Routes	Rolling Valley Park & Ride	Old Keene Mill Rd & Rolling Rd	Commerce St & Old Keene Mill Rd	Springfield Mall Entrance #6	Franconia-Springfield Metro Station	Springfield Mall Entrance #6	Deepford St & Wayles St	Franconia Rd & Beulah St	Crown Royal Dr & High Meadow Rd	Van Dorn St Metro Station	Franconia Rd & Westchester St	Telegraph Rd & Wilton Rd	Huntington Metro Station (North)	Eisenhower Metro Station	King Street Metro Station
AM Service															
110	—	—	7:11	—	7:20	—	—	7:27	—	—	7:32	—	7:43	7:49	7:53
109	—	—	—	—	7:45	—	7:51	7:56	8:02	8:08	8:16	8:23	8:29	—	—
110	8:00	8:05	8:11	8:19	8:23	—	—	8:30	—	—	8:35	—	8:47	8:53	8:57
109	—	—	—	—	8:35	8:39	8:45	8:50	8:56	9:02	9:10	9:17	9:23	—	—
110	9:05	9:10	9:16	9:25	9:29	—	—	9:37	—	—	9:42	—	9:54	10:00	10:04
109	—	—	—	—	9:35	9:39	9:45	9:50	9:56	10:02	10:10	10:17	10:23	—	—
110	10:10	10:15	10:21	10:30	10:34	—	—	10:42	—	—	10:47	—	10:59	11:05	11:09
109	—	—	—	—	10:35	10:39	10:45	10:50	10:56	11:02	11:10	11:17	11:23	—	—
110	11:15	11:20	11:26	11:35	11:39	—	—	11:47	—	—	11:52	—	12:04	12:10	12:14
109	—	—	—	—	11:35	11:39	11:45	11:50	11:56	12:02	12:10	12:17	12:23	—	—
PM Service															
110	12:20	12:25	12:31	12:40	12:44	—	—	12:52	—	—	12:57	—	1:09	1:15	1:19
109	—	—	—	—	12:35	12:39	12:45	12:50	12:56	1:02	1:10	1:17	1:23	—	—
109	—	—	—	—	1:35	1:39	1:45	1:50	1:56	2:02	2:10	2:17	2:23	—	—
110	1:25	1:30	1:36	1:45	1:49	—	—	1:57	—	—	2:02	—	2:14	2:20	2:24
109	—	—	—	—	2:35	2:39	2:45	2:50	2:56	3:02	3:10	3:17	3:23	—	—
110	2:30	2:35	2:41	2:50	2:54	—	—	3:02	—	—	3:07	—	3:19	3:25	3:29
109	—	—	—	—	3:35	3:39	3:45	3:50	3:56	4:02	4:10	4:17	4:23	—	—
110	3:35	3:40	3:46	3:55	3:59	—	—	4:07	—	—	4:12	—	4:24	4:30	4:34
109	—	—	—	—	4:35	4:39	4:45	4:50	4:56	5:02	5:10	5:17	5:23	—	—
110	4:40	4:45	4:51	5:00	5:04	—	—	5:12	—	—	5:17	—	5:29	5:35	5:39
109	—	—	—	—	5:35	5:39	5:45	5:50	5:56	6:02	6:10	6:17	6:23	—	—
110	5:45	5:50	5:56	6:05	6:09	—	—	6:17	—	—	6:22	—	6:34	6:40	6:44
109	—	—	—	—	6:40	6:44	6:50	6:55	7:01	7:07	7:15	7:22	7:28	—	—
110	6:50	6:55	7:01	7:10	7:14	—	—	7:22	—	—	7:27	—	7:39	7:45	7:49
109	—	—	—	—	7:40	7:44	7:50	7:55	8:01	8:07	8:15	8:22	8:28	—	—
110	7:55	8:00	8:06	8:15	8:19	—	—	8:26	—	—	8:31	—	8:42	8:48	8:52
109	—	—	—	—	8:50	8:54	9:00	9:05	9:11	9:17	9:25	9:32	9:38	—	—
110	9:00	9:05	9:11	9:19	9:23	—	—	9:30	—	—	9:35	—	9:46	—	—
109	—	—	—	—	10:00	10:04	10:10	10:15	10:21	10:27	10:34	10:41	10:47	—	—
110	10:05	10:10	10:16	10:24	10:28	—	—	10:35	—	—	10:40	—	10:51	—	—

ROUTES 109, 110
SATURDAY, WESTBOUND

Routes	King Street Metro Station	Eisenhower Metro Station	Huntington Metro Station (North)	Telegraph Rd & Wilton Rd	Franconia Rd & Westchester St	Van Dorn St Metro Station	Crown Royal Dr & High Meadow Rd	Franconia Rd & Beulah St	Deepford St & Wayles St	Springfield Mall Entrance #6	Franconia-Springfield Metro Station	Springfield Mall Entrance #6	Commerce St & Old Keene Mill Rd	Old Keene Mill Rd & Rolling Rd	Rolling Valley Park & Ride
AM Service															
110	—	—	7:00	—	7:11	—	—	7:17	—	—	7:24	7:28	7:35	7:40	7:45
109	—	—	7:43	7:48	7:55	8:04	8:09	8:14	8:18	8:24	8:28	—	—	—	—
110	8:00	8:06	8:13	—	8:24	—	—	8:30	—	—	8:37	8:41	8:48	8:53	8:58
109	—	—	8:43	8:48	8:55	9:04	9:09	9:15	9:19	9:25	9:29	—	—	—	—
110	9:05	9:11	9:18	—	9:29	—	—	9:35	—	—	9:42	9:46	9:54	9:59	10:04
109	—	—	9:43	9:48	9:55	10:04	10:09	10:15	10:19	10:25	10:29	—	—	—	—
110	10:10	10:16	10:23	—	10:34	—	—	10:40	—	—	10:47	10:51	10:59	11:04	11:09
109	—	—	10:43	10:48	10:55	11:04	11:09	11:15	11:19	11:25	11:29	—	—	—	—
110	11:15	11:21	11:28	—	11:39	—	—	11:45	—	—	11:52	11:56	12:04	12:09	12:14
109	—	—	11:43	11:48	11:55	12:04	12:09	12:15	12:19	12:25	12:29	—	—	—	—
PM Service															
110	12:20	12:26	12:33	—	12:44	—	—	12:50	—	—	12:57	1:01	1:09	1:14	1:19
109	—	—	12:43	12:48	12:55	1:04	1:09	1:15	1:19	1:25	1:29	—	—	—	—
110	1:25	1:31	1:38	—	1:49	—	—	1:55	—	—	2:02	2:06	2:14	2:19	2:24
109	—	—	1:43	1:48	1:55	2:04	2:09	2:15	2:19	2:25	2:29	—	—	—	—
109	—	—	2:43	2:48	2:55	3:04	3:09	3:15	3:19	3:25	3:29	—	—	—	—
110	2:30	2:36	2:43	—	2:54	—	—	3:00	—	—	3:07	3:11	3:19	3:24	3:29
109	—	—	3:43	3:48	3:55	4:04	4:09	4:15	4:19	4:25	4:29	—	—	—	—
110	3:35	3:41	3:48	—	3:59	—	—	4:05	—	—	4:12	4:16	4:24	4:29	4:34
109	—	—	4:43	4:48	4:55	5:04	5:09	5:15	5:19	5:25	5:29	—	—	—	—
110	4:40	4:46	4:53	—	5:04	—	—	5:10	—	—	5:17	5:21	5:29	5:34	5:39
109	—	—	5:43	5:48	5:55	6:04	6:09	6:15	6:19	6:25	6:29	—	—	—	—
110	5:45	5:51	5:58	—	6:09	—	—	6:15	—	—	6:22	6:26	6:34	6:39	6:44
109	—	—	6:43	6:48	6:55	7:04	7:09	7:15	7:19	7:25	7:29	—	—	—	—
110	6:50	6:56	7:03	—	7:14	—	—	7:20	—	—	7:27	7:31	7:39	7:44	7:49
109	—	—	7:43	7:48	7:55	8:04	8:09	8:15	8:19	8:25	8:29	—	—	—	—
110	7:55	8:01	8:08	—	8:19	—	—	8:25	—	—	8:32	8:36	8:43	8:48	8:53
109	—	—	8:50	8:55	9:02	9:11	9:16	9:22	9:26	9:32	9:36	—	—	—	—
110	9:00	9:06	9:13	—	9:24	—	—	9:30	—	—	9:37	9:41	9:48	9:53	9:58
109	—	—	10:00	10:05	10:12	10:21	10:26	10:32	10:36	10:42	10:46	—	—	—	—
110	—	—	10:18	—	10:29	—	—	10:35	—	—	10:42	—	—	—	—

ROUTES 109, 110

WEEKDAY, EASTBOUND

Routes	Rolling Valley Park & Ride	Old Keene Mill Rd & Rolling Rd	Commerce St & Old Keene Mill Rd	Springfiel d Mall Entrance #6	Franconia—Springfield Metro Station	Springfield Mall Entrance #6	Deepford St & Wayles St	Franconia Rd & Beulah St	Crown Royal Dr & High Meadow Rd	Van Dorn St Metro Station	Franconia Rd & Westchester St	Telegraph Rd & Wilton Rd	Huntington Metro Station (North)	Eisenhower Metro Station	King Street Metro Station
AM Service															
110	—	—	—	—	5:15	—	—	5:23	—	—	5:29	—	5:42	5:49	5:55
109	—	—	—	—	5:40	—	5:46	5:51	5:57	6:03	6:11	6:19	6:26	—	—
110	5:25	5:32	5:39		5:49	—	—	5:58	—	—	6:04	—	6:17	6:24	6:30
109	—	—	—	—	6:10	—	6:16	6:21	6:28	6:36	6:45	6:53	7:00	—	—
110	5:55	6:02	6:09		6:19	—	—	6:29	—	—	6:35	—	6:49	6:56	7:03
109	—	—	—	—	6:35	—	6:42	6:47	6:54	7:02	7:12	7:20	7:27	—	—
110	6:25	6:32	6:39		6:49	—	—	6:59	—	—	7:06	—	7:21	7:28	7:35
109	—	—	—	—	7:05	—	7:12	7:17	7:24	7:32	7:42	7:50	7:57	—	—
110	6:55	7:02	7:09		7:20	—	—	7:30	—	—	7:37	—	7:52	7:59	8:06
109	—	—	—	—	7:35	7:39	7:45	7:50	7:57	8:05	8:15	8:23	8:30	—	—
110	7:25	7:32	7:39		7:50	—	—	8:00	—	—	8:07	—	8:22	8:29	8:36
109	—	—	—	—	8:05	8:09	8:15	8:20	8:27	8:34	8:44	8:52	8:59	—	—
110	8:00	8:07	8:14		8:25	—	—	8:35	—	—	8:42	—	8:56	9:03	9:10
109	—	—	—	—	9:05	9:09	9:15	9:20	9:26	9:33	9:42	9:50	9:57	—	—
110	8:30	8:37	8:44	8:53	8:57	—	—	9:06	—	—	9:13	—	9:25	9:32	9:38
110	9:10	9:17	9:24	9:33	9:37	—	—	9:46	—	—	9:52	—	10:04	10:11	10:17
109	—	—	—	—	10:05	10:09	10:15	10:19	10:24	10:30	10:38	10:46	10:52	—	—
110	10:00	10:07	10:14	10:23	10:27	—	—	10:36	—	—	10:42	—	10:54	11:01	11:07
109	—	—	—	—	11:00	11:04	11:10	11:14	11:19	11:25	11:32	11:39	11:45	—	—
110	11:00	11:07	11:14	11:23	11:27	—	—	11:36	—	—	11:42	—	11:54	12:01	12:07
109	—	—	—	—	11:50	11:54	12:00	12:04	12:09	12:15	12:22	12:29	12:35	—	—
PM Service															
109	—	—	—	—	12:30	12:34	12:40	12:44	12:49	12:55	1:02	1:09	1:15	—	—
110	12:05	12:12	12:19	12:28	12:32	—	—	12:41	—	—	12:47	—	12:59	1:06	1:12
109	—	—	—	—	1:10	1:14	1:20	1:24	1:29	1:35	1:42	1:49	1:55	—	—
110	1:20	1:27	1:34	1:43	1:47	—	—	1:56	—	—	2:02	—	2:14	2:21	2:28
109	—	—	—	—	1:40	1:44	1:50	1:54	1:59	2:05	2:12	2:20	2:26	—	—
109	—	—	—	—	2:20	2:24	2:30	2:34	2:39	2:45	2:52	3:00	3:06	—	—
110	2:30	2:37	2:44	2:53	2:57	—	—	3:06	—	—	3:12	—	3:24	3:31	3:38
109	—	—	—	—	3:00	3:04	3:10	3:14	3:19	3:32	3:35	3:40	3:46	—	—
109	—	—	—	—	3:35	3:39	3:45	3:49	3:54	4:01	4:09	4:17	4:23	—	—
110	3:30	3:37	3:44	3:53	3:57	—	—	4:06	—	—	4:12	—	4:25	4:32	4:39
109	—	—	—	—	4:10	4:14	4:20	4:24	4:29	4:36	4:44	4:52	4:58	—	—
109	—	—	—	—	4:30	4:34	4:40	4:45	4:51	4:58	5:07	5:15	5:22	—	—
110	4:10	4:17	4:24	4:33	4:37	—	—	4:46	—	—	4:53	—	5:06	5:13	5:20
109	—	—	—	—	5:00	5:04	5:10	5:15	5:21	5:28	5:37	5:45	5:52	—	—
110	4:40	4:47	4:54	5:03	5:07	—	—	5:16	—	—	5:23	—	5:36	5:43	5:50
109	—	—	—	—	5:30	5:34	5:40	5:45	5:51	5:58	6:07	6:15	6:21	—	—
110	5:10	5:17	5:24	5:33	5:37	—	—	5:46	—	—	5:53	—	6:06	6:13	6:20
110	5:40	5:47	5:54	6:03	6:07	—	—	6:16	—	—	6:23	—	6:36	6:43	6:50
109	—	—	—	—	6:10	6:14	6:20	6:25	6:31	6:37	6:46	6:54	7:00	—	—
109	—	—	—	—	6:30	6:34	6:40	6:45	6:50	6:56	7:04	7:12	7:18	—	—
110	6:10	6:17	6:24	6:33	6:37	—	—	6:46	—	—	6:52	—	7:04	7:11	7:18
109	—	—	—	—	7:00	7:04	7:10	7:15	7:20	7:26	7:34	7:42	7:48	—	—
110	6:50	6:57	7:04	7:13	7:17	—	—	7:26	—	—	7:32	—	7:44	7:51	7:58
109	—	—	—	—	7:30	7:34	7:40	7:45	7:50	7:56	8:03	8:11	8:17	—	—
110	7:20	7:27	7:34	7:43	7:47	—	—	7:56	—	—	8:02	—	8:14	8:21	8:27
109	—	—	—	—	8:00	8:04	8:09	8:14	8:19	8:25	8:32	8:40	8:46	—	—
110	8:00	8:07	8:14	8:22	8:26	—	—	8:34	—	—	8:40	—	8:52	8:59	9:05
109	—	—	—	—	9:00	9:04	9:10	9:14	9:19	9:25	9:32	9:40	9:46	—	—
110	9:00	9:07	9:14	9:22	9:26	—	—	9:34	—	—	9:40	—	9:52	—	—
109	—	—	—	—	10:00	10:04	10:10	10:14	10:19	10:25	10:32	10:39	10:45	—	—
110	10:00	10:06	10:13	10:21	10:25	—	—	10:33	—	—	10:39	—	10:51	—	—

ROUTES 109, 110

WEEKDAY, WESTBOUND

Routes	Ⓜ King Street Metro Station	Ⓜ Eisenhower Metro Station	Ⓜ Huntington Metro Station (North)	Telegraph Rd & Wilton Rd	Franconia Rd & Westchester St	Ⓜ Van Dorn St Metro Station	Crown Royal Dr & High Meadow Rd	Franconia Rd & Beulah St	Deepford St & Wayles St	Springfield Mall Entrance #6	Ⓜ Franconia—Springfield Metro Station	Springfield Mall Entrance #6	Commerce St & Old Keene Mill Rd	Old Keene Mill Rd & Rolling Rd	Rolling Valley Park & Ride
AM Service															
109	—	—	5:20	5:25	5:31	5:43	5:48	5:53	5:57	—	6:03	—	—	—	—
109	—	—	6:10	6:15	6:21	6:34	6:39	6:45	6:49	—	6:55	—	—	—	—
110	6:10	6:17	6:24	—	6:36	—	—	6:42	—	—	6:52	6:56	7:04	7:10	7:17
109	—	—	6:40	6:45	6:51	7:04	7:10	7:16	7:20	—	7:27	—	—	—	—
110	6:40	6:47	6:55	—	7:07	—	—	7:13	—	—	7:23	7:27	7:36	7:42	7:49
109	—	—	7:10	7:15	7:22	7:35	7:41	7:47	7:52	—	7:59	—	—	—	—
110	7:10	7:17	7:24	—	7:38	—	—	7:44	—	—	7:54	7:58	8:07	8:14	8:21
109	—	—	7:35	7:40	7:48	8:01	8:07	8:13	8:18	8:24	8:28	—	—	—	—
110	7:45	7:52	8:00	—	8:13	—	—	8:19	—	—	8:29	8:33	8:42	8:49	8:56
109	—	—	8:05	8:10	8:18	8:31	8:37	8:43	8:48	8:54	8:58	—	—	—	—
110	8:20	8:27	8:34	—	8:48	—	—	8:54	—	—	9:04	9:08	9:17	9:24	9:31
109	—	—	8:40	8:45	8:53	9:06	9:12	9:18	9:23	9:29	9:33	—	—	—	—
110	8:45	8:52	9:00	—	9:11	—	—	9:17	—	—	9:27	9:31	9:39	9:45	9:52
109	—	—	9:10	9:15	9:23	9:34	9:40	9:45	9:49	9:55	9:59	—	—	—	—
110	9:20	9:27	9:34	—	9:45	—	—	9:51	—	—	10:00	—	—	—	—
110	9:45	9:52	9:59	—	10:10	—	—	10:16	—	—	10:24	10:28	10:36	10:42	10:49
109	—	—	10:05	10:10	10:17	10:26	10:31	10:36	10:40	10:46	10:50	—	—	—	—
110	10:30	10:37	10:44	—	10:55	—	—	11:01	—	—	11:09	—	—	—	—
109	—	—	11:00	11:05	11:11	11:20	11:25	11:30	11:34	11:40	11:44	—	—	—	—
110	11:30	11:37	11:44	—	11:55	—	—	12:01	—	—	12:09	12:13	12:21	12:27	12:34
109	—	—	11:55	12:00	12:06	12:15	12:20	12:25	12:29	12:35	12:39	—	—	—	—
PM Service															
110	12:15	12:22	12:29	—	12:40	—	—	12:46	—	—	12:54	12:58	1:06	1:12	1:19
109	—	—	12:45	12:50	12:56	1:05	1:10	1:15	1:19	1:25	1:29	—	—	—	—
109	—	—	1:20	1:25	1:31	1:40	1:45	1:50	1:54	2:00	2:04	—	—	—	—
110	1:20	1:27	1:34	—	1:45	—	—	1:51	—	—	1:55	1:59	2:07	2:13	2:20
109	—	—	2:10	2:15	2:21	2:30	2:35	2:40	2:44	2:50	2:54	—	—	—	—
109	—	—	2:40	2:45	2:51	3:00	3:05	3:10	3:14	3:20	3:24	—	—	—	—
110	2:35	2:42	2:49	—	3:00	—	—	3:06	—	—	3:14	3:18	3:26	3:33	3:40
109	—	—	3:15	3:20	3:26	3:35	3:41	3:46	3:50	3:56	4:00	—	—	—	—
110	3:20	3:27	3:35	—	3:46	—	—	3:52	—	—	4:02	4:06	4:15	4:22	4:29
109	—	—	4:00	4:05	4:12	4:22	4:28	4:34	4:39	4:45	4:49	—	—	—	—
110	3:50	3:57	4:05	—	4:17	—	—	4:23	—	—	4:33	4:37	4:46	4:53	5:00
109	—	—	4:30	4:36	4:44	4:54	5:00	5:06	5:11	5:17	5:21	—	—	—	—
110	4:20	4:27	4:35	—	4:48	—	—	4:54	—	—	5:04	5:08	5:17	5:24	5:31
110	4:50	4:57	5:05	—	5:18	—	—	5:24	—	—	5:34	5:38	5:47	5:54	6:01
109	—	—	5:10	5:16	5:24	5:34	5:40	5:46	5:51	5:57	6:01	—	—	—	—
109	—	—	5:30	5:36	5:44	5:54	6:00	6:06	6:11	6:17	6:21	—	—	—	—
110	5:30	5:37	5:45	—	5:58	—	—	6:04	—	—	6:14	6:18	6:27	6:34	6:41
109	—	—	6:00	6:06	6:14	6:24	6:30	6:36	6:41	6:47	6:51	—	—	—	—
110	6:00	6:07	6:15	—	6:28	—	—	6:34	—	—	6:44	6:48	6:57	7:04	7:11
109	—	—	6:30	6:36	6:43	6:52	6:58	7:03	7:08	7:14	7:18	—	—	—	—
110	6:35	6:42	6:49	—	7:00	—	—	7:06	—	—	7:16	7:20	7:29	7:36	7:43
109	—	—	7:05	7:10	7:16	7:25	7:31	7:36	7:40	7:46	7:50	—	—	—	—
110	7:00	7:07	7:14	—	7:25	—	—	7:31	—	—	7:41	7:45	7:53	8:00	8:07
109	—	—	7:35	7:40	7:46	7:55	8:00	8:05	8:09	8:15	8:19	—	—	—	—
109	—	—	8:00	8:05	8:11	8:20	8:25	8:30	8:34	8:40	8:44	—	—	—	—
110	7:35	7:42	7:49	—	8:00	—	—	8:06	—	—	8:15	8:19	8:27	8:34	8:41
109	—	—	9:00	9:05	9:11	9:20	9:25	9:30	9:34	9:40	9:44	—	—	—	—
110	8:45	8:52	8:59	—	9:10	—	—	9:16	—	—	9:24	9:28	9:36	9:43	9:50
109	—	—	9:55	10:00	10:06	10:15	10:20	10:25	10:29	10:35	10:39	—	—	—	—
110	—	—	10:00	—	10:11	—	—	10:17	—	—	10:25	10:29	10:37	10:44	10:51
109	—	—	10:50	10:55	11:01	11:09	11:14	11:19	11:23	11:29	11:33	—	—	—	—

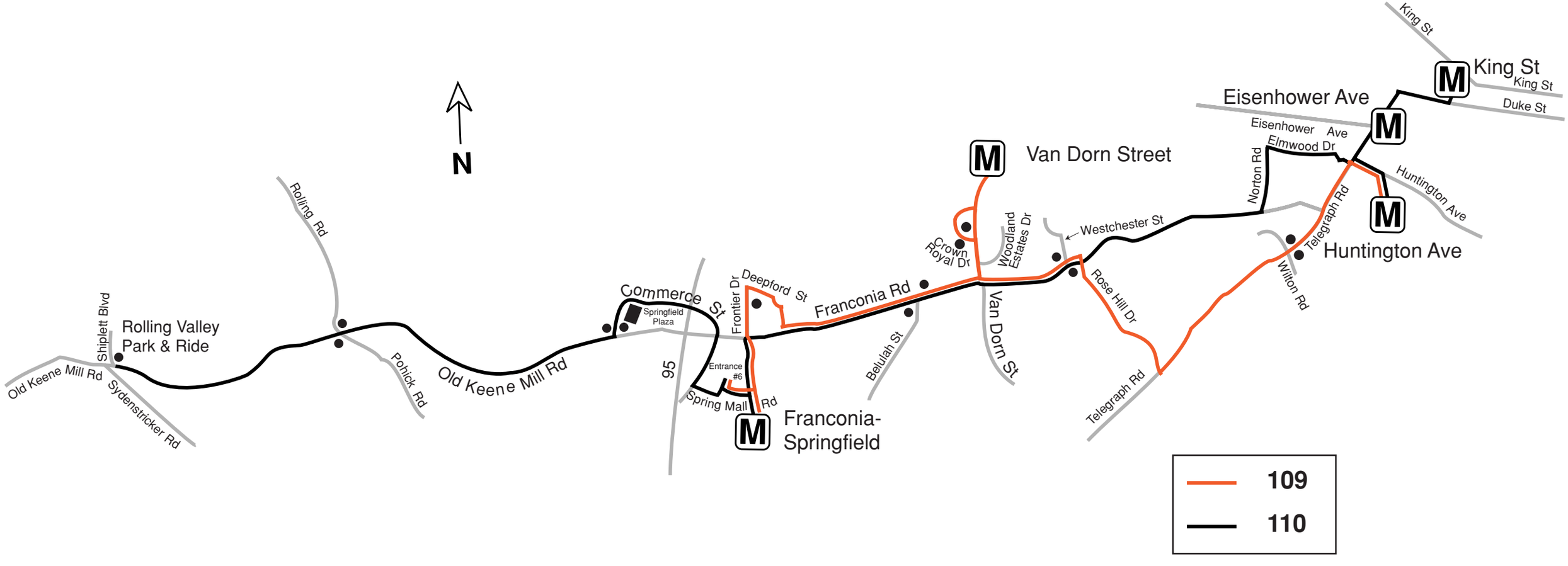
N
Rolling Valley Park & Ride
Shiplett Blvd
Old Keene Mill Rd
Sydenstricker Rd
Rolling Rd
Pohick Rd
Old Keene Mill Rd
Commerce St
Springfield Plaza
95
Entrance #6
Spring Mall Rd
Franconia-Springfield
Frontier Dr
Deepford St
Franconia Rd
Belulah St
Van Dorn Street
Van Dorn St
Crown Royal Dr
Woodland Estates Dr
Westchester St
Rose Hill Dr
Telegraph Rd
Wilton Rd
Telegraph Rd
Norton Rd
Eisenhower Ave
Elmwood Dr
Eisenhower Ave
Huntington Ave
Huntington Ave
King St
King St
Duke St
King St
109
110

ROUTE

301, 311

Hayfield - Kingstowne Line

Hayfield to Franconia-Springfield Metro Station via Manchester Lakes Drive

Fairfax Connector

(703) 339-7200

TTY (703) 339-1608

www.fairfaxconnector.com

Fairfax Connector

HAYFIELD - KINGSTOWNE LINE — ROUTES 301 & 311 WEEKDAY NORTHBOUND

Route	Kingman Building	Telegraph Rd. & Broadmoor St.	Broadmoor St. & Hayfield Rd.	Helmsdale Ln. & Amesbury Ct.	Hayfield Rd. & Hayfield Center	Hayfield Rd. & Kingstowne Village Pkwy.	King Centre Dr. & Sir Viceroy Dr.	Manchester Lakes Dr. & Manchester Blvd.*	Springfield Mall Entrance #6	Franconia-Springfield Metro Station
AM Service										
301	—	5:40	5:42	5:44	—	5:47	—	5:50	—	5:57
301	—	6:23	6:25	6:27	—	6:30	—	6:33	—	6:40
301	6:42	6:45	6:48	6:50	—	6:53	—	6:56	—	7:03
301	7:12	7:15	7:18	7:20	—	7:23	—	7:26	—	7:33
301	7:42	7:45	7:48	7:50	—	7:53	—	7:56	—	8:03
301	8:20	8:23	8:26	8:28	—	8:31	—	8:34	—	8:41
301	8:50	8:53	8:56	8:58	—	9:01	—	9:04	—	9:11
311	—	—	—	9:30	9:31	9:33	9:38	9:43	9:48	9:52
311	—	—	—	10:30	10:31	10:33	10:38	10:43	10:48	10:52
311	—	—	—	11:30	11:31	11:33	11:38	11:43	11:48	11:52
PM Service										
311	—	—	—	12:30	12:31	12:33	12:38	12:43	12:48	12:52
311	—	—	—	1:30	1:31	1:33	1:38	1:43	1:48	1:52
311	—	—	—	2:30	2:31	2:33	2:38	2:43	2:48	2:52
301	3:25	3:26	—	—	3:28	3:29	—	3:33	—	3:42
301	3:45	3:46	—	—	3:48	3:49	—	3:53	—	4:02
301	4:15	4:16	—	—	4:18	4:19	—	4:23	—	4:32
301	4:40	4:41	—	—	4:43	4:44	—	4:48	—	4:57
301	5:15	5:16	—	—	5:18	5:19	—	5:23	—	5:32
301	5:40	5:41	—	—	5:43	5:44	—	5:48	—	5:57
301	6:40	6:41	—	—	6:43	6:44	—	6:48	—	6:57
301	7:35	7:36	—	—	7:38	7:39	—	7:43	—	7:52
301	8:35	8:36	—	—	8:38	8:39	—	8:43	—	8:51

HAYFIELD - KINGSTOWNE LINE — ROUTES 301 & 311 WEEKDAY SOUTHBOUND

Route	Franconia-Springfield Metro	Springfield Mall Entrance #6	Manchester Lakes Dr. & Manchester Blvd.*	King Centre Dr. & Sir Viceroy Dr	Hayfield Rd. & Kingstowne Village Pkwy.	Hayfield Rd. & Hayfield Center	Helmsdale Ln. & Amesbury Ct.	Broadmoor St. & Hayfield Rd.	Kingman Building
AM Service									
301	6:10	—	6:15	—	6:18	6:21	—	—	6:24
301	6:45	—	6:50	—	6:53	6:56	—	—	6:59
301	7:20	—	7:25	—	7:28	7:31	—	—	7:34
301	8:00	—	8:05	—	8:08	8:11	—	—	8:14
301	8:30	—	8:35	—	8:38	8:41	—	—	8:44
301	9:05	—	9:10	—	9:13	9:16	—	—	9:19
301	9:25	—	9:30	—	9:33	9:36	—	—	9:39
311	10:00	10:03	10:08	10:13	10:18	—	10:20	—	—
311	11:00	11:03	11:08	11:13	11:18	—	11:20	—	—
PM Service									
311	12:00	12:03	12:08	12:13	12:18	—	12:20	—	—
311	1:00	1:03	1:08	1:13	1:18	—	1:20	—	—
311	2:00	2:03	2:08	2:13	2:18	—	2:20	—	—
311	3:00	3:03	3:08	3:13	3:18	—	3:20	—	—
301	3:50	—	3:55	—	4:00	—	4:02	4:06	4:09
301	4:15	—	4:20	—	4:25	—	4:27	4:31	4:34
301	4:50	—	4:55	—	5:00	—	5:02	5:06	5:09
301	5:15	—	5:20	—	5:25	—	5:27	5:31	5:34
301	5:45	—	5:50	—	5:55	—	5:57	6:01	6:04
301	6:15	—	6:20	—	6:25	—	6:27	6:31	6:34
301	7:10	—	7:15	—	7:20	—	7:22	7:26	7:29
301	8:10	—	8:15	—	8:20	—	8:22	8:26	8:29
301	9:10	—	9:15	—	9:20	—	9:22	9:26	9:28

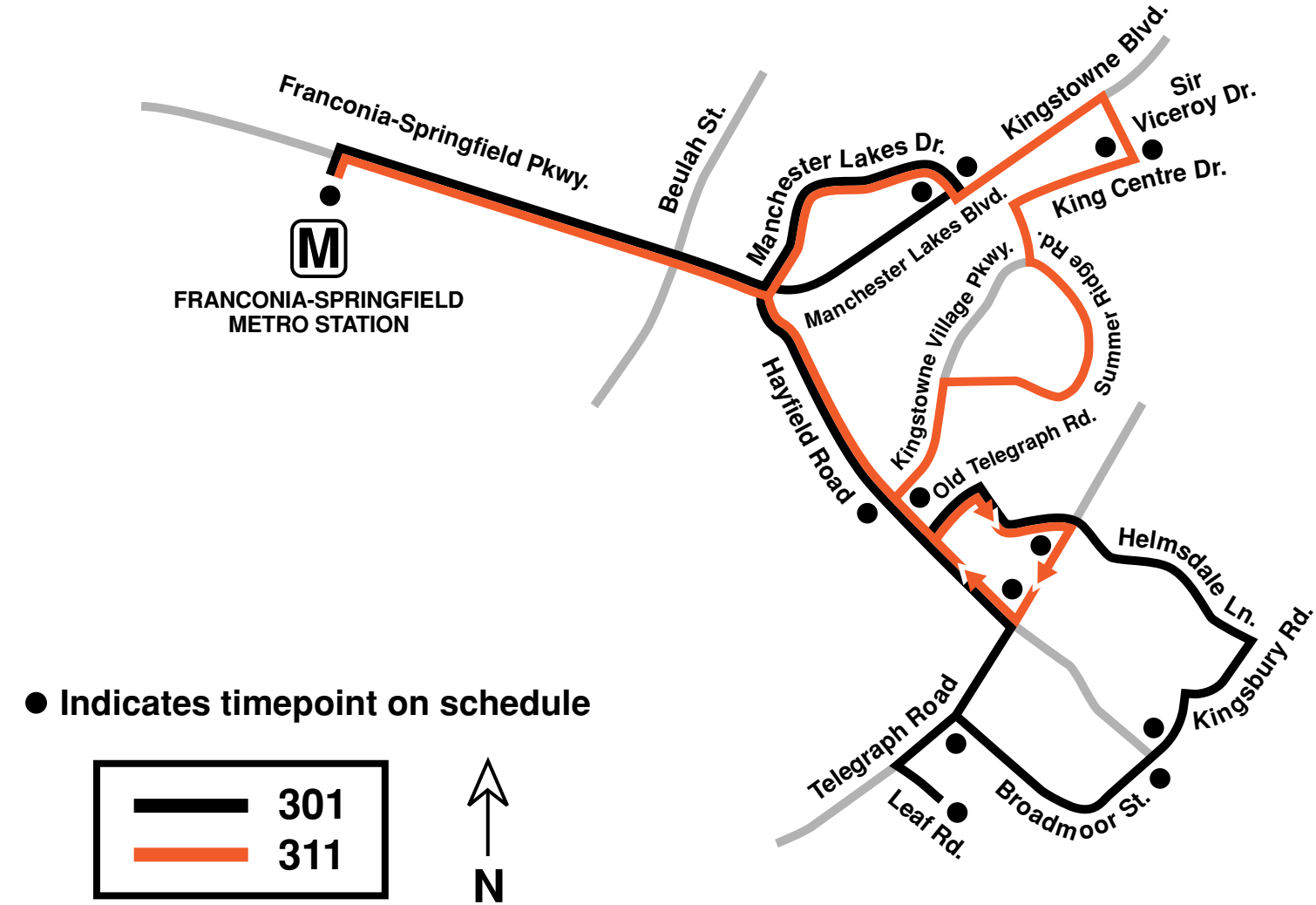

***Please note:** Northbound buses going toward Franconia-Springfield Metro Station will operate east-to-west along Manchester Lakes Drive. Southbound buses coming from the Franconia-Springfield Station will operate west-to-east along Manchester lakes Drive.

SARATOGA LINE (Weekday Service Only) 304

Franconia-Springfield Metro Station	Alban Rd & Boudinot Dr	Northumberland Rd & Rolling Rd	Donegal Ln & Rolling Rd	Rolling Rd & Northumberland Rd	Alban Rd & Boudinot Dr	Franconia-Springfield Metro Station
Weekday – AM Service						
—	—	5:19	5:24	5:28	5:34	5:40
5:26	5:32	5:37	5:46	5:50	5:56	6:02
5:57	6:03	6:08	6:17	6:21	6:27	6:33
6:26	6:32	6:37	6:46	6:50	6:56	7:02
6:56	7:02	7:07	7:16	7:20	7:26	7:32
7:26	7:32	7:37	7:46	7:50	7:56	8:02
8:06	8:12	8:17	8:26	8:30	8:36	8:42
8:40	8:46	8:51	9:00	9:04	9:10	9:16
Weekday – PM Service						
3:50	3:56	4:01	4:10	4:14	4:20	4:26
4:20	4:26	4:31	4:40	4:44	4:50	4:56
4:50	4:56	5:01	5:10	5:14	5:20	5:26
5:20	5:26	5:31	5:40	5:44	5:50	5:56
5:50	5:56	6:01	6:10	6:14	6:20	6:26
6:20	6:26	6:31	6:40	6:44	6:50	6:56
6:50	6:56	7:01	7:10	7:14	7:20	7:26
7:27	7:33	7:38	7:47	7:51	7:57	8:03
7:54	8:00	8:05	8:14	8:18	8:24	8:30

All Fairfax Connector buses are wheelchair lift-equipped.

- Use exact fare; drivers do not carry change
- NO pennies
- NO smoking, eating or drinking on the bus
- Fold strollers
- Use earphones with radios and other electronic devices
- Service animals are permitted; other small animals are permitted if transported in a secure container.

ROUTE
304

Saratoga Line

Saratoga, Franconia-Springfield Metro

(Weekday Service Only)

FAIRFAX CONNECTOR

CUSTOMER SERVICE

www.fairfaxconnector.com

703-339-7200
TTY 703-339-1608

See the
Fairfax Connector Policy Brochure
for fares and important information
about the bus system

If accommodations or alternative formats are needed, call the Department of Transportation at 703-877-5600, TTY 711

Effective February 13, 2005

Print date March 15, 2010

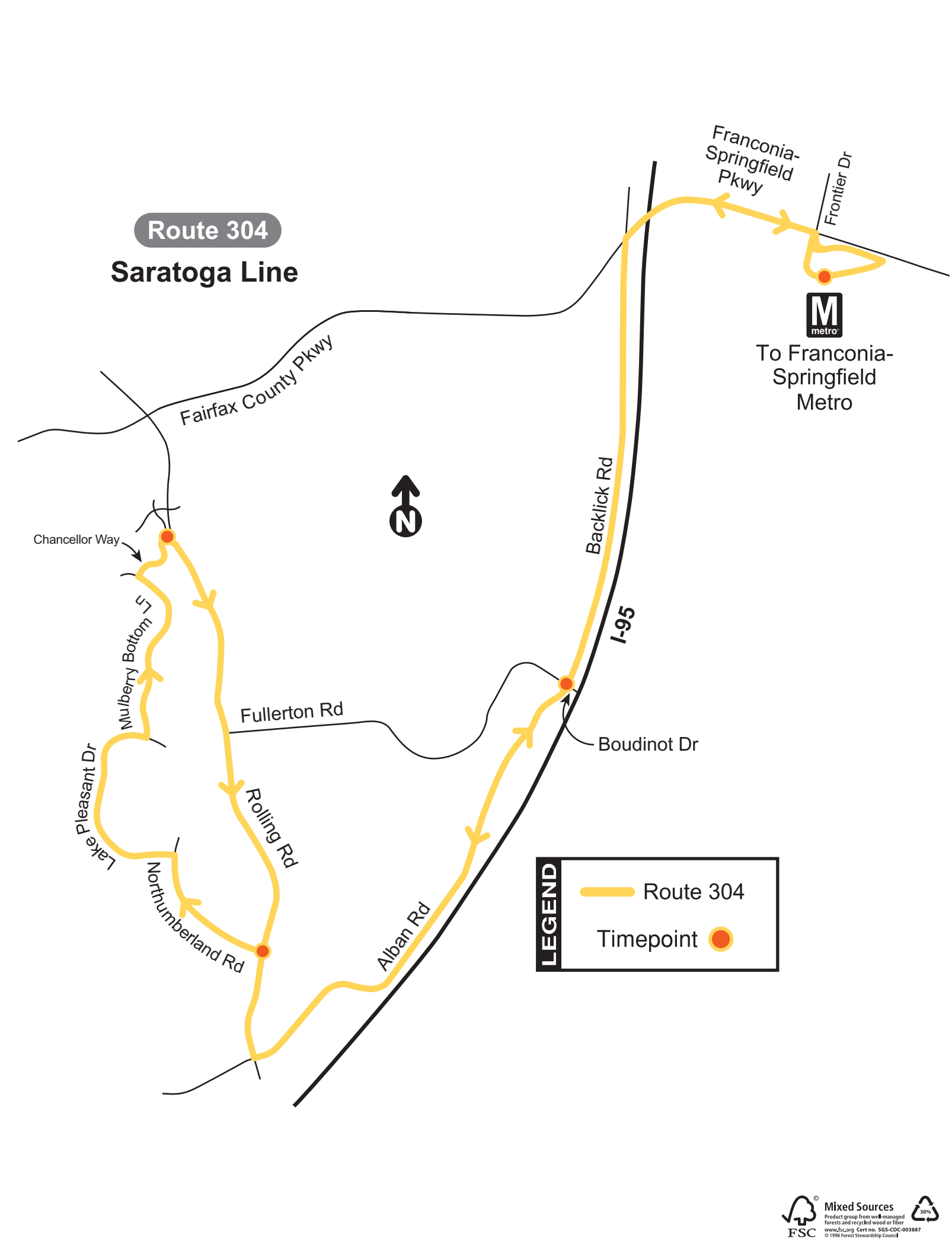

Mixed Sources
Product group from well-managed forests and recycled wood or fiber
www.fsc.org Cert no. SGS-COC-003887
© 1996 Forest Stewardship Council
30%

ROUTE

305, 385

Newington Forest Line

Newington Forest to Franconia-Springfield
or Pentagon Metro Station via
Newington Forest Ave
and Franconia-Springfield Parkway

Fairfax Connector

(703) 339-7200

TTY (703) 339-1608

www.fairfaxconnector.com

Fairfax Connector

Routes 305 and 385 Weekday Northbound

Route	Silverbrook Rd & Royal Robin Ln	Hooes Rd & Valleyfield Dr	Rocky Gap Dr & Silverbrook Rd	Newington Forest Ave & Pohick Rd	Sydenstricker Park & Ride	Franconia - Springfield Pkwy & Bonniemill Ln	Franconia-Springfield Metro Station	Pentagon Metro Station
				AM Service				
385	5:55	—	5:59	6:07	6:16	6:21	—	6:47
385	6:30	—	6:34	6:42	6:52	6:57	—	7:23
305	—	6:45	6:49	6:57	7:07	7:12	7:17	—
385	7:30	—	7:34	7:42	7:52	7:57	—	8:23
305	—	7:50	7:54	8:02	8:12	8:17	8:22	—

Routes 305 and 385 Weekday Southbound

Route	Pentagon Metro Station	Franconia-Springfield Metro Station	Franconia - Springfield Pkwy & Bonniemill Ln	Sydenstricker Park & Ride	Newington Forest Ave & Pohick Rd	Rocky Gap Dr & Silverbrook Rd	Hooes Rd & Newington Forest Ave	Silverbrook Rd & Royal Robin Ln
				PM Service				
385	4:20	—	4:36	4:41	4:51	4:59	—	5:04
305	—	4:50	4:54	4:59	5:11	5:19	5:23	—
385	4:50	—	5:06	5:11	5:23	5:31	—	5:36
385	5:20	—	5:36	5:41	5:53	6:01	—	6:06
305	—	5:50	5:54	5:59	6:11	6:19	6:23	—
385	5:50	—	6:06	6:11	6:22	6:30	—	6:35
385	6:20	—	6:38	6:43	6:53	7:01	—	7:06
305	—	7:00	7:04	7:09	7:18	7:26	7:30	—

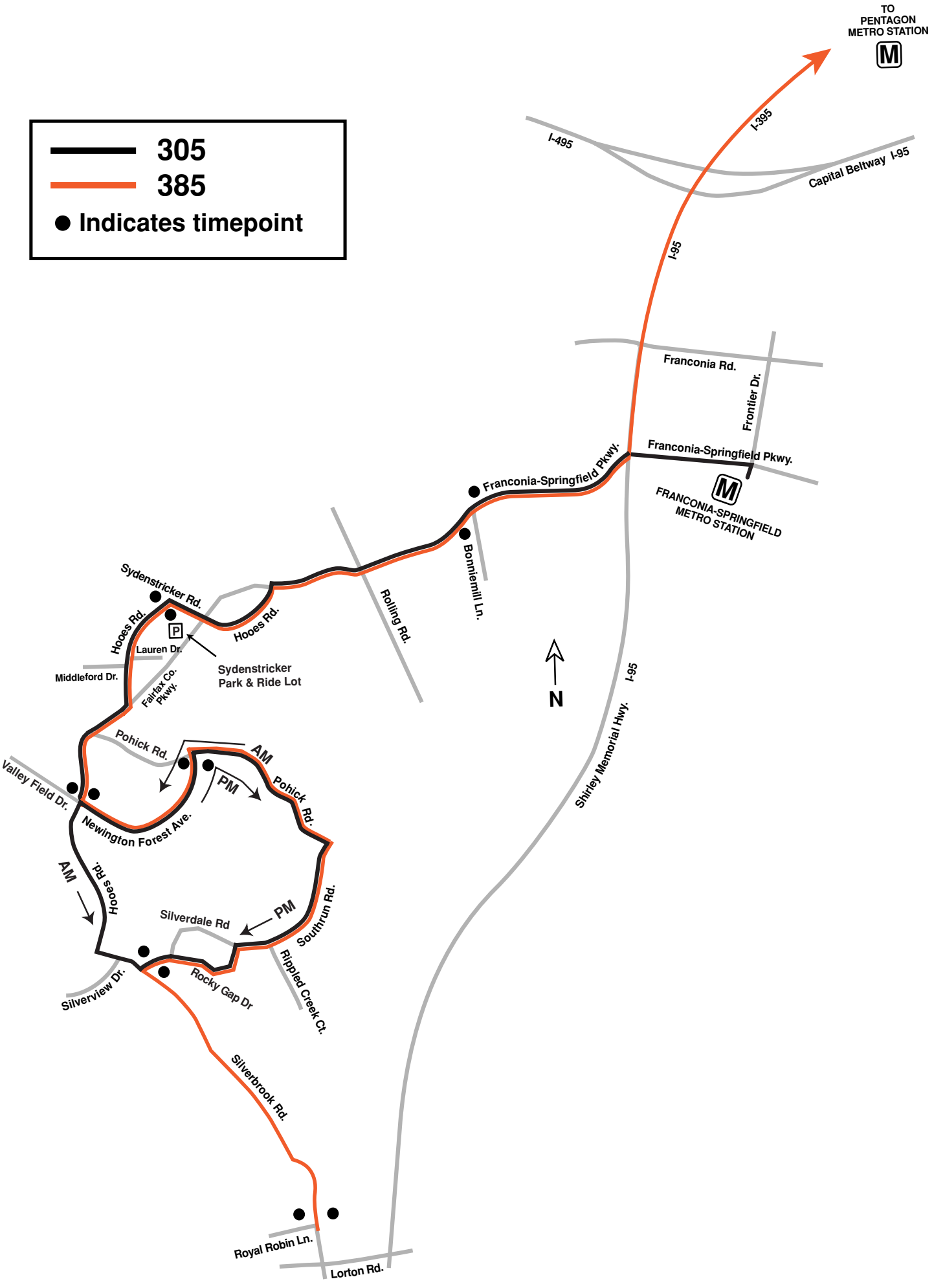
305
385
Indicates timepoint
TO PENTAGON METRO STATION
M
I-495
I-395
Capital Beltway
I-95
I-95
Franconia Rd.
Frontier Dr.
Franconia-Springfield Pkwy.
Franconia-Springfield Pkwy.
M
FRANCONIA-SPRINGFIELD METRO STATION
Bonniemill Ln.
Rolling Rd.
Sydenstricker Rd.
Hooes Rd.
P
Lauren Dr.
Sydenstricker Park & Ride Lot
Hooes Rd.
Middleford Dr.
Fairfax Co. Pkwy.
N
Pohick Rd.
AM
PM
Pohick Rd.
Valley Field Dr.
Newington Forest Ave.
AM
Hooes Rd.
Silverdale Rd
PM
Southrun Rd.
Rippled Creek Ct.
Silverview Dr.
Rocky Gap Dr
Silverbrook Rd.
Shirley Memorial Hwy.
I-95
Royal Robin Ln.
Lorton Rd.

ROUTE

305, 385

Newington Forest Line

Newington Forest to Franconia-Springfield
or Pentagon Metro Station via
Newington Forest Ave
and Franconia-Springfield Parkway

Fairfax Connector

(703) 339-7200

TTY (703) 339-1608

www.fairfaxconnector.com

Fairfax Connector

Routes 305 and 385 Weekday Northbound

Route	Silverbrook Rd & Royal Robin Ln	Hooes Rd & Valleyfield Dr	Rocky Gap Dr & Silverbrook Rd	Newington Forest Ave & Pohick Rd	Sydenstricker Park & Ride	Franconia - Springfield Pkwy & Bonniemill Ln	Franconia-Springfield Metro Station	Pentagon Metro Station
				AM Service				
385	5:55	—	5:59	6:07	6:16	6:21	—	6:47
385	6:30	—	6:34	6:42	6:52	6:57	—	7:23
305	—	6:45	6:49	6:57	7:07	7:12	7:17	—
385	7:30	—	7:34	7:42	7:52	7:57	—	8:23
305	—	7:50	7:54	8:02	8:12	8:17	8:22	—

Routes 305 and 385 Weekday Southbound

Route	Pentagon Metro Station	Franconia-Springfield Metro Station	Franconia - Springfield Pkwy & Bonniemill Ln	Sydenstricker Park & Ride	Newington Forest Ave & Pohick Rd	Rocky Gap Dr & Silverbrook Rd	Hooes Rd & Newington Forest Ave	Silverbrook Rd & Royal Robin Ln
				PM Service				
385	4:20	—	4:36	4:41	4:51	4:59	—	5:04
305	—	4:50	4:54	4:59	5:11	5:19	5:23	—
385	4:50	—	5:06	5:11	5:23	5:31	—	5:36
385	5:20	—	5:36	5:41	5:53	6:01	—	6:06
305	—	5:50	5:54	5:59	6:11	6:19	6:23	—
385	5:50	—	6:06	6:11	6:22	6:30	—	6:35
385	6:20	—	6:38	6:43	6:53	7:01	—	7:06
305	—	7:00	7:04	7:09	7:18	7:26	7:30	—

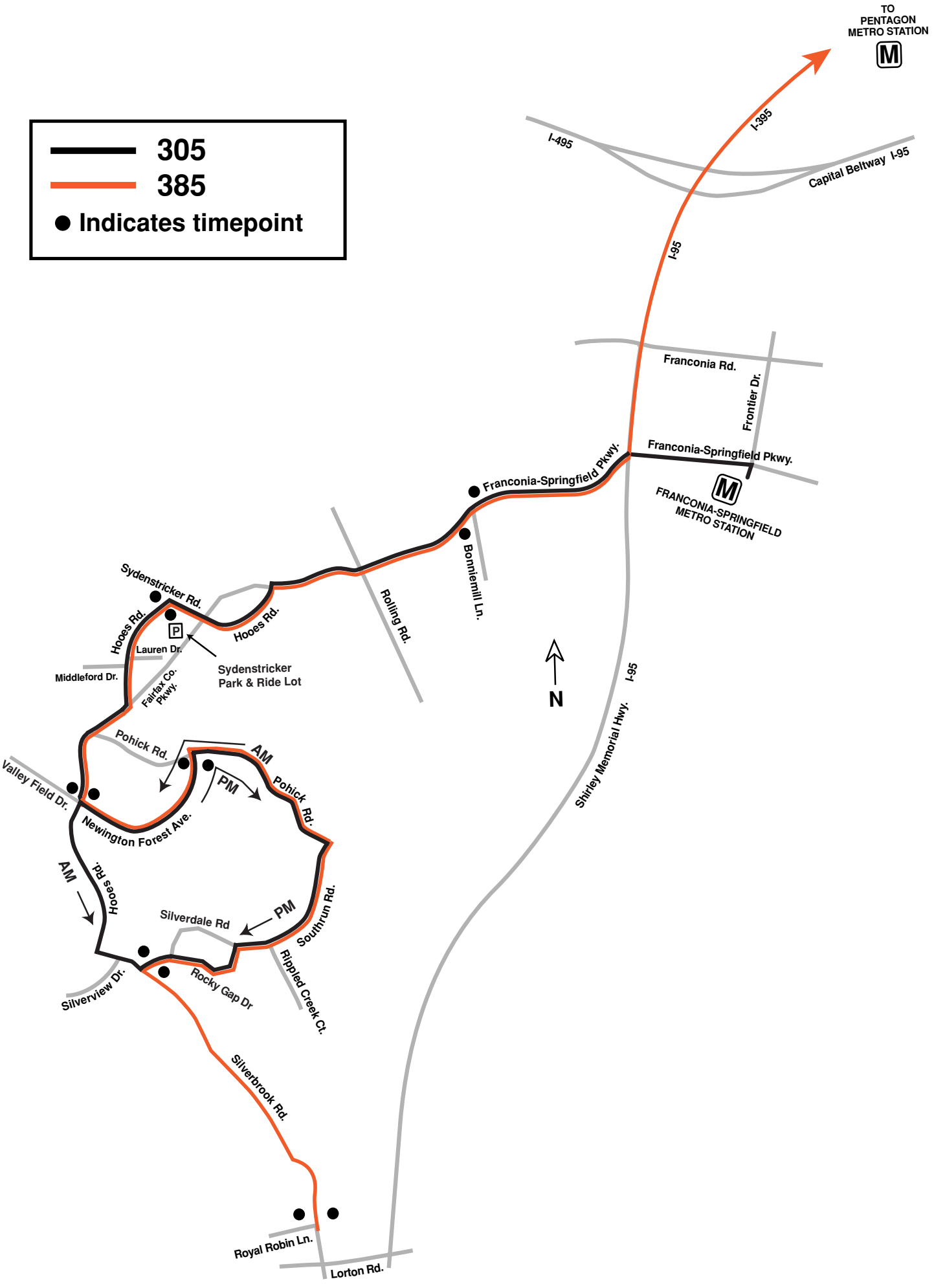
305
385
Indicates timepoint
TO PENTAGON METRO STATION
M
I-495
I-395
Capital Beltway
I-95
I-95
Franconia Rd.
Frontier Dr.
Franconia-Springfield Pkwy.
Franconia-Springfield Pkwy.
M
FRANCONIA-SPRINGFIELD METRO STATION
Bonniemill Ln.
Rolling Rd.
Sydenstricker Rd.
Hooes Rd.
P
Lauren Dr.
Sydenstricker Park & Ride Lot
Hooes Rd.
Middleford Dr.
Fairfax Co. Pkwy.
N
Pohick Rd.
AM
PM
Pohick Rd.
Valley Field Dr.
Newington Forest Ave.
AM
Hooes Rd.
Silverdale Rd
PM
Southrun Rd.
Rippled Creek Ct.
Silverview Dr.
Rocky Gap Dr
Silverbrook Rd.
Shirley Memorial Hwy.
I-95
Royal Robin Ln.
Lorton Rd.

LAUREL HILL / LORTON LINE (Weekday Service Only) 307

Laurel Crest Dr & Silverbook Rd	Lorton Park & Ride (Arrive)	Lorton Park & Ride (Leave)	Lorton VRE Station	Sheffield Green Way & Waldren Dr

AM Service Eastbound

4:45	4:50	4:50	4:55	4:58
5:20	5:25	5:25	5:30	5:33
5:44	5:49	5:49	5:54	5:57
6:14	6:19	6:19	6:24	6:27
6:44	6:49	6:49	6:54	6:57
7:14	7:19	7:19	7:24	7:27
7:44	7:49	7:49	7:54	7:57
8:14	8:19	8:19	8:24	8:27
8:44	8:49	8:49	8:54	8:57
9:18	9:23	9:23	9:28	9:31

PM Service Eastbound

3:10	3:15	3:15	3:20	3:23
3:21	3:27	3:42	3:47	3:51
3:48	3:54	4:15	4:20	4:24
4:21	4:27	4:42	4:47	4:51
4:48	4:54	5:15	5:20	5:24
5:21	5:27	5:42	5:47	5:51
5:48	5:54	6:15	6:20	6:24
6:21	6:27	6:42	6:47	6:51
6:48	6:54	7:15	7:20	7:24
7:21	7:27	7:42	7:47	7:51

Sheffield Green Way & Waldren Dr	Lorton VRE Station	Lorton Park & Ride (Arrive)	Lorton Park & Ride (Leave)	Laurel Crest Dr & Silverbook Rd

AM Service Westbound

4:41	4:45	4:50	5:14	5:20
5:16	5:20	5:25	5:38	5:44
5:40	5:44	5:49	6:08	6:14
6:10	6:14	6:19	6:38	6:44
6:40	6:44	6:49	7:08	7:14
7:10	7:14	7:19	7:38	7:44
7:40	7:44	7:49	8:08	8:14
8:10	8:14	8:19	8:38	8:44
8:40	8:44	8:49	9:12	9:18
9:14	9:18	9:23	9:23	9:29

PM Service Westbound

3:06	3:10	3:15	3:15	3:21
3:33	3:37	3:42	3:42	3:48
4:06	4:10	4:15	4:15	4:21
4:33	4:37	4:42	4:42	4:48
5:06	5:10	5:15	5:15	5:21
5:33	5:37	5:42	5:42	5:48
6:06	6:10	6:15	6:15	6:21
6:33	6:37	6:42	6:42	6:48
7:06	7:10	7:15	7:15	7:21
7:33	7:37	7:42	7:42	7:48

All Fairfax Connector buses are wheelchair lift-equipped.

- Use exact fare; drivers do not carry change
- NO pennies
- NO smoking, eating or drinking on the bus
- Fold strollers
- Use earphones with radios and other electronic devices
- Service animals are permitted; other small animals are permitted if transported in a secure container.

ROUTE
307

Laurel Hill / Lorton Line

Silverbrook – Lorton Connector

(Weekday Service Only)

FAIRFAX CONNECTOR

CUSTOMER SERVICE

www.fairfaxconnector.com

703-339-7200
TTY 703-339-1608

See the
Fairfax Connector Policy Brochure
for fares and important information about the bus system

If accommodations or alternative formats are needed, call the Department of Transportation at 703-877-5600, TTY 711

Effective October 31, 2004

Print date March 15, 2010

Route 307

Laurel Hill / Lorton Line

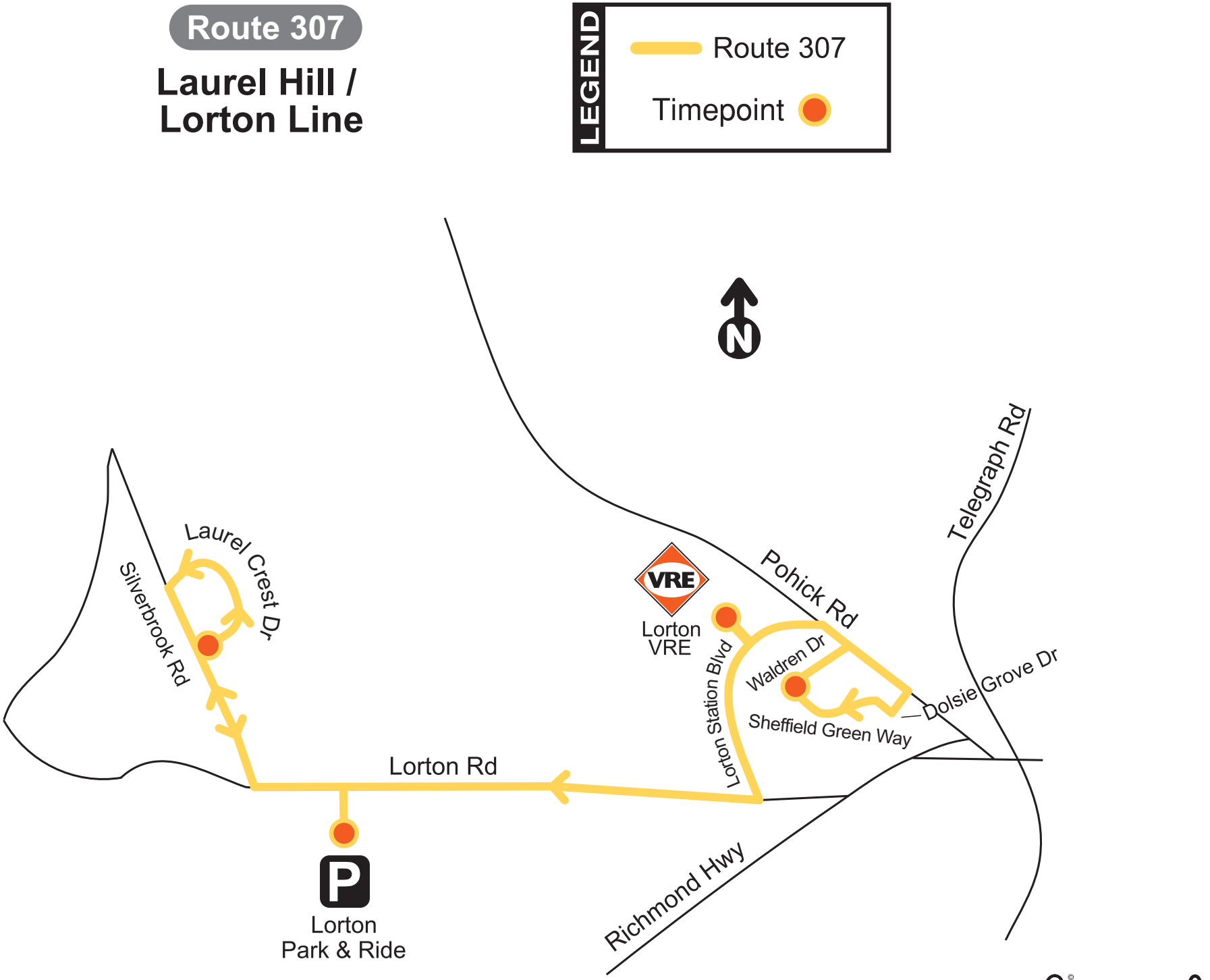

FSC Mixed Sources
Product group from well-managed forests and recycled wood or fiber
www.fsc.org Cert no. SGS-COC-003887
© 1996 Forest Stewardship Council

I-95 CIRCULATOR (Weekday Service Only) 332

Franconia-Springfield Metro Station	NVCC Medical Education Campus	Gateway 95 Business Park	Defense Logistics Agency (DLA)	Boston Boulevard & Corporate Court	Commerce St & Amherst Ave	Franconia-Springfield Metro Station
Weekday – AM Service						
5:44	5:54	6:01	6:10	6:22	6:38	6:48
6:14	6:24	6:31	6:40	6:52	7:08	7:18
6:44	6:54	7:01	7:10	7:22	7:38	7:48
7:14	7:24	7:31	7:40	7:52	8:08	8:18
7:44	7:54	8:01	8:10	8:22	8:38	8:48
8:14	8:24	8:31	8:40	8:52	9:08	9:18
8:44	8:54	9:01	9:10	9:22	9:38	9:48
9:14	9:24	9:31	9:40	9:52	10:08	10:18
9:44	9:54	10:01	10:10	10:22	10:38	10:48
10:44	10:54	11:01	11:10	11:22	11:38	11:48
11:44	11:54	12:01 pm	12:10	12:22	12:38	12:48
Weekday – PM Service						
12:44	12:54	1:01	1:10	1:22	1:38	1:48
1:44	1:54	2:01	2:10	2:22	2:38	2:48
2:44	2:54	3:01	3:10	3:22	3:38	3:48
3:14	3:24	3:31	3:40	3:52	4:08	4:18
3:44	3:54	4:01	4:10	4:22	4:38	4:48
4:14	4:24	4:31	4:40	4:52	5:08	5:18
4:44	4:54	5:01	5:10	5:22	5:38	5:48
5:14	5:24	5:31	5:40	5:52	6:08	6:18
5:44	5:54	6:01	6:10	6:22	6:38	6:48
6:14	6:24	6:31	6:40	6:52	7:08	7:18
6:44	6:54	7:01	7:10	7:22	7:38	7:48
7:14	7:24	7:31	7:40	7:52	8:08	8:18

All Fairfax Connector buses are wheelchair lift-equipped.

- Use exact fare; drivers do not carry change
- NO pennies
- NO smoking, eating or drinking on the bus
- Fold strollers
- Use earphones with radios and other electronic devices
- Service animals are permitted; other small animals are permitted if transported in a secure container.

Clockwise Loop

ROUTE 332

I-95 Circulator

NVCC Medical Education Campus, DLA, Gateway 95 Business Park, Springfield Plaza, Franconia-Springfield Metro

(Weekday Service Only)

***See Route 331 for Counter-Clockwise Loop**

FAIRFAX CONNECTOR

CUSTOMER SERVICE

www.fairfaxconnector.com

703-339-7200

TTY 703-339-1608

See the

Fairfax Connector Policy Brochure

for fares and important information about the bus system

If accommodations or alternative formats are needed, call the Department of Transportation at 703-877-5600, TTY 711

Effective October 31, 2004

Print date March 15, 2010

Route 332
I-95 Circulator

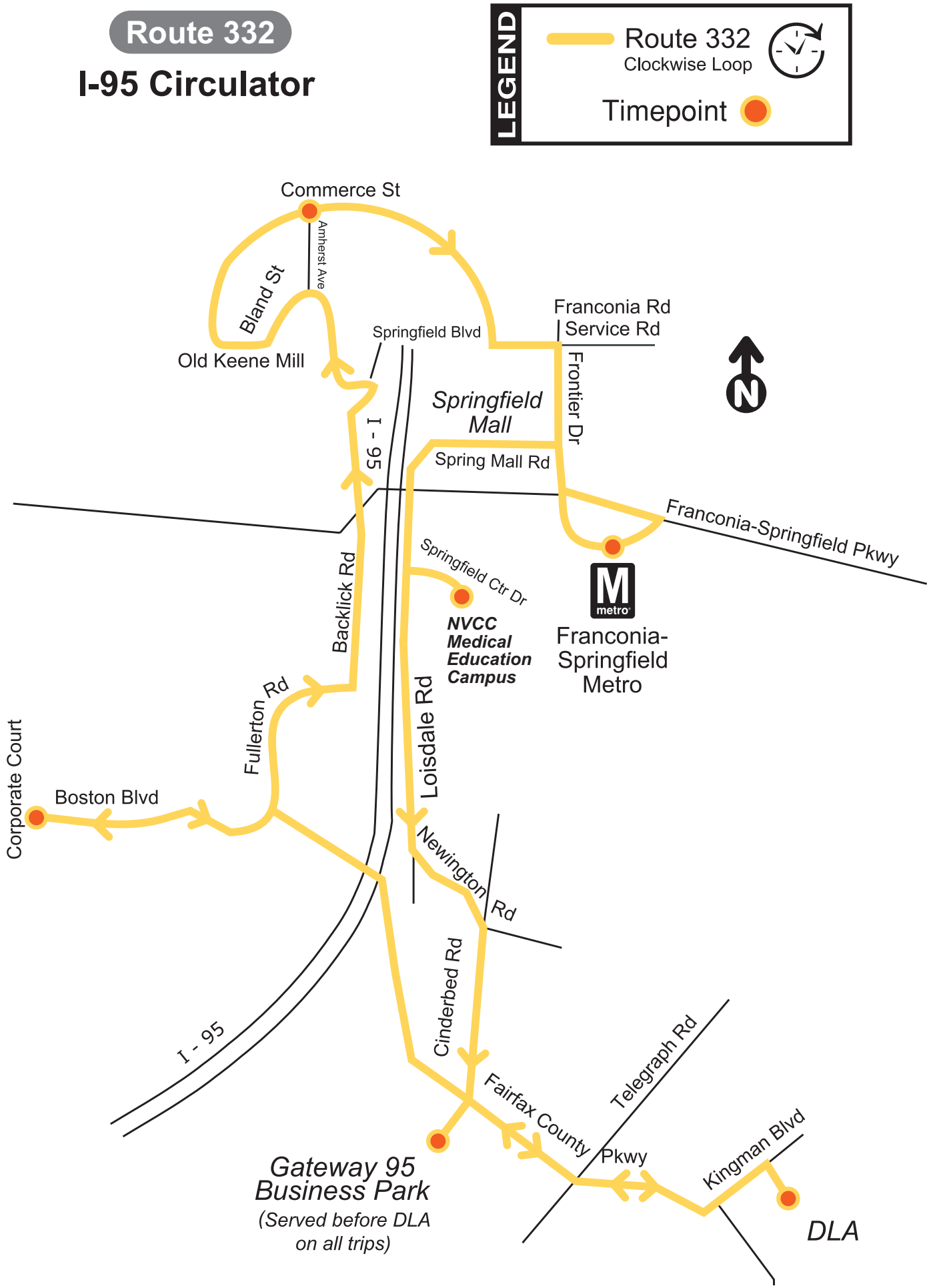

Mixed Sources
Product group from well-managed forests and recycled wood or fiber
www.fsc.org Cert no. SGS-COC-003887
© 1996 Forest Stewardship Council
FSC
30%

Franconia-Springfield Metro Station	Patriot Ridge	Fort Belvoir North Area	Saratoga Park & Ride	Fort Belvoir North Area	Patriot Ridge	Franconia-Springfield Metro Station
Weekday – AM Service						
5:17	—	5:29	5:34	—	—	5:50
5:50	—	6:02	6:07	—	—	6:23
6:21	—	6:33	6:38	—	—	6:54
6:37	—	6:49	6:54	—	—	7:10
6:50	—	7:02	7:07	—	—	7:23
7:16	—	7:28	7:33	—	—	7:49
7:36	—	7:48	7:53	—	—	8:09
8:00	—	8:12	8:17	—	—	8:33
8:22	—	8:34	8:39	—	—	8:55
8:50	—	9:02	9:07	—	—	9:23
9:25	—	9:37	9:42	—	—	9:58
10:00	—	10:12	10:17	—	—	10:33
10:25	10:34	10:39	10:44	—	10:50	11:01
11:05	11:14	11:19	11:24	—	11:30	11:41
11:50	11:59	12:04 PM	12:09	—	12:15	12:26
Weekday – PM Service						
12:43	12:52	12:57	1:02	—	1:08	1:19
1:24	1:33	1:38	1:43	—	1:49	2:00
2:20	2:29	2:34	2:39	—	2:45	2:56
3:00	—	—	3:14	3:23	—	3:35
3:15	—	—	3:29	3:38	—	3:50
3:40	—	—	3:54	4:03	—	4:15
4:00	—	—	4:14	4:23	—	4:35
4:30	—	—	4:44	4:53	—	5:05
5:05	—	—	5:19	5:28	—	5:40
5:25	—	—	5:39	5:48	—	6:00
5:50	—	—	6:04	6:13	—	6:25
6:30	—	—	6:44	6:53	—	7:05
7:05	7:14	7:19	7:24	—	7:30	7:41
8:10	8:19	8:24	8:29	—	8:35	8:46
9:10	9:19	9:24	9:29	—	9:35	9:46

- **Use exact fare; drivers do not carry change.**
- **Smoking, eating, drinking, and littering are strictly prohibited.**
- **Strollers must be folded.**
- **Use earphones with audio and video devices.**
- **Service animals are permitted on the bus. Other small animals are permitted only if transported in a closed pet carrier.**

All Fairfax Connector buses are wheelchair accessible.

333

Effective June 18, 2016

Patriot Ridge – Saratoga

Franconia-Springfield Metro Station • Partiot Ridge • Fort Belvoir North Area • Saratoga Park & Ride

Weekday Service Only

FAIRFAX CONNECTOR

For fares and important information about the bus system, see the brochure:

Policies, Fares and General Information

CUSTOMER SERVICE

www.fairfaxconnector.com

703-339-7200 • TTY 703-339-1608

/fairfaxconnector **@ffxconnector**

Fairfax County Department of Transportation (FCDOT) ensures nondiscrimination in all programs and activities in accordance with Title VI of the Civil Rights Act of 1964 and the Americans with Disabilities Act (ADA). To request this information in an alternate format, contact FCDOT at 703-877-5600, TTY 711.

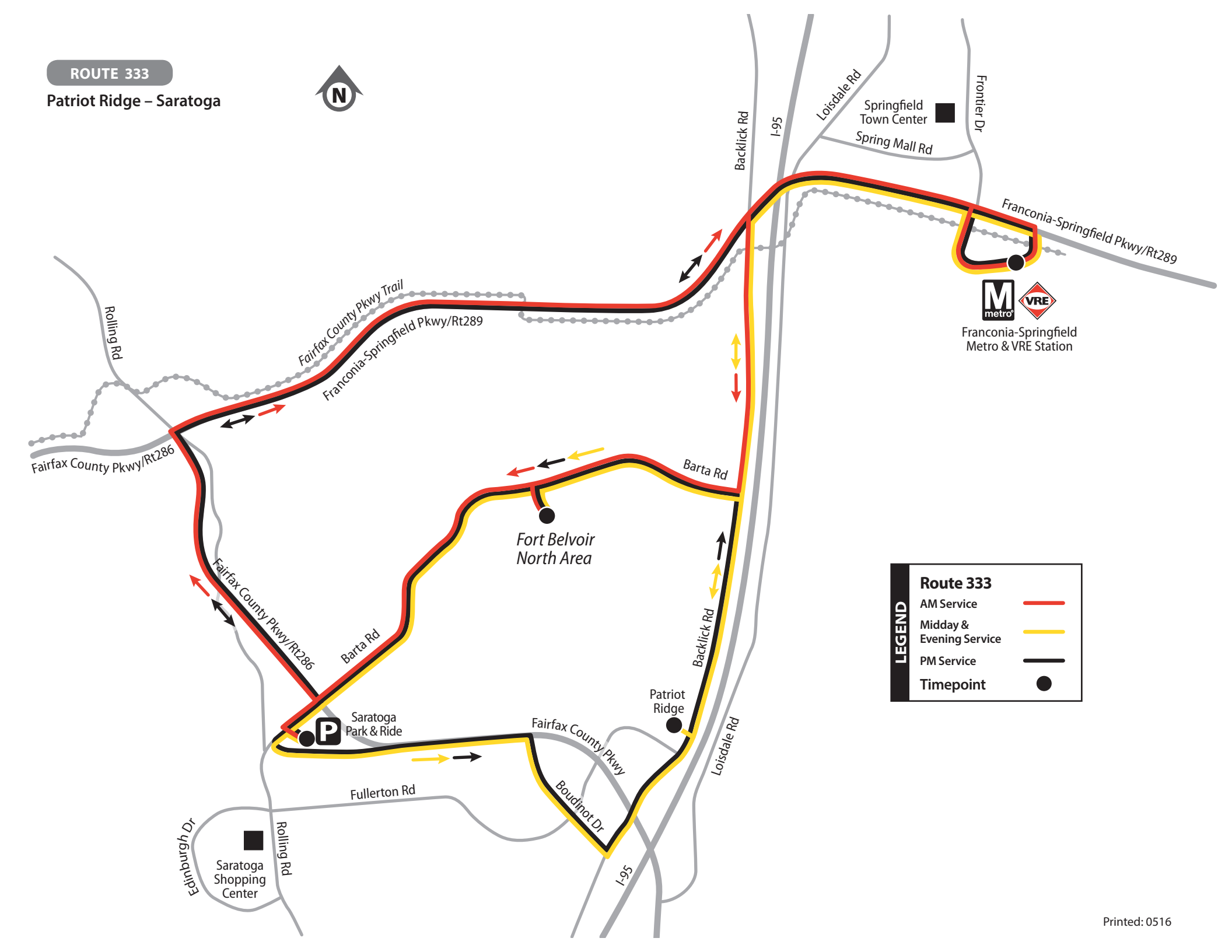
ROUTE 333
Patriot Ridge – Saratoga
N
Backlick Rd
I-95
Loisdale Rd
Springfield Town Center
Spring Mall Rd
Frontier Dr
Franconia-Springfield Pkwy/Rt289
Franconia-Springfield Metro & VRE Station
Rolling Rd
Fairfax County Pkwy Trail
Fairfax County Pkwy/Rt286
Barta Rd
Fort Belvoir North Area
Saratoga Park & Ride
Patriot Ridge
Fullerton Rd
Boudinot Dr
Edinburgh Dr
Saratoga Shopping Center
LEGEND
Route 333
AM Service
Midday & Evening Service
PM Service
Timepoint
Printed: 0516

371 LORTON – SPRINGFIELD

Sunday – AM Northbound

Lorton Park & Ride	Laurel Crest Dr & Silverbrook Rd	Lorton Park & Ride	Lorton Market St & Shoppers Marketplace	Lorton VRE Station	Fullerton Rd & Boston Blvd	Franconia-Springfield Metro Station
—	—	5:26	5:27	5:38	5:48	5:58
6:05	6:11	—	6:17	6:28	6:38	6:48
6:55	7:01	—	7:07	7:18	7:28	7:38
7:45	7:51	—	7:57	8:08	8:18	8:28
8:35	8:41	—	8:47	8:58	9:08	9:18
9:25	9:31	—	9:37	9:48	9:58	10:08
10:15	10:22	—	10:28	10:39	10:50	11:00
11:05	11:12	—	11:18	11:29	11:40	11:50
11:55	12:02 PM	—	12:08	12:19	12:30	12:40

Sunday– PM Northbound

12:45	12:52	—	12:58	1:09	1:20	1:30
—	—	1:45	1:46	1:57	2:08	2:18
—	—	2:35	2:36	2:47	2:58	3:08
—	—	3:25	3:26	3:37	3:48	3:58
—	—	4:15	4:16	4:27	4:37	4:47
—	—	5:05	5:06	5:17	5:27	5:37
—	—	5:55	5:56	6:07	6:17	6:27
—	—	6:45	6:46	6:57	7:07	7:17
—	—	7:35	7:36	7:47	7:57	8:07
—	—	8:25	8:26	8:37	8:47	8:57
—	—	9:15	9:16	9:27	9:37	9:47
—	—	10:10	10:11	10:22	10:31	10:41
—	—	11:10	11:11	11:22	11:31	11:41

Sunday – AM Souththbound

Franconia-Springfield Metro Station	Fullerton Rd & Boston Blvd	Lorton VRE Station	Lorton Market St & Shoppers Marketplace	Lorton Park & Ride	Laurel Crest Dr & Silverbrook Rd	Lorton Park & Ride
6:10	6:17	6:27	6:37	6:39	—	—
7:00	7:07	7:17	7:27	7:29	—	—
7:50	7:57	8:07	8:17	8:19	—	—
8:40	8:47	8:57	9:07	9:09	—	—
9:30	9:37	9:47	9:57	9:59	—	—
10:20	10:27	10:37	10:47	10:49	—	—
11:10	11:17	11:27	11:37	11:40	—	—

Sunday – PM Souththbound

12:00	12:07	12:17	12:27	12:30	—	—
12:50	12:57	1:07	1:17	—	1:27	1:32
1:40	1:47	1:57	2:07	—	2:17	2:22
2:30	2:37	2:47	2:57	—	3:07	3:12
3:20	3:27	3:37	3:47	—	3:57	4:02
4:10	4:17	4:27	4:37	—	4:45	4:50
5:00	5:07	5:17	5:27	—	5:35	5:40
5:50	5:57	6:07	6:17	—	6:25	6:30
6:40	6:47	6:57	7:07	—	7:15	7:20
7:30	7:37	7:47	7:57	—	8:05	8:10
8:20	8:27	8:37	8:47	—	8:55	9:00
9:10	9:17	9:27	9:37	—	9:45	9:50
10:05	10:12	10:22	10:32	—	10:40	10:45
11:10	11:17	11:27	11:37	11:44	—	—
12:16 AM	12:23	12:33	12:43	12:50	—	—

- **Use exact fare; drivers do not carry change.**
- **Smoking, eating, drinking, and littering are strictly prohibited.**
- **Strollers must be folded.**
- **Use earphones with audio and video devices.**
- **Service animals are permitted on the bus. Other small animals are permitted only if transported in a closed pet carrier.**

All Fairfax Connector buses are wheelchair accessible.

371 • 372 • 373

Effective December 19, 2015

Lorton – Springfield

Lorton Park & Ride • Lorton VRE • Laurel Hill • Fullerton Road • Alban Road • Saratoga Shopping Center • Franconia-Springfield Metro Station

371 Non-Rush Hour and Weekends

372 • 373 Weekday Rush Hour Service Only

FAIRFAX CONNECTOR

For fares and important information about the bus system, see the brochure:

Fares, Policies & General Information

FAIRFAX CONNECTOR **BusTracker**

REAL-TIME SERVICE INFORMATION

fairfaxconnector.com

703-339-7200 **TTY 703-339-1608**

@ffxconnector **/fairfaxconnector**

Fairfax County Department of Transportation (FCDOT) ensures nondiscrimination in all programs and activities in accordance with Title VI of the Civil Rights Act of 1964 and the Americans with Disabilities Act (ADA). To request this information in an alternate format, contact FCDOT at 703-877-5600, TTY 711.

371-72-73_1217

371 LORTON – SPRINGFIELD

Lorton Park & Ride	Laurel Crest Dr & Silverbrook Rd	Lorton Park & Ride	Lorton Market St & Shoppers Marketplace	Lorton VRE Station	Fullerton Rd & Boston Blvd	Franconia-Springfield Metro Station

Saturday – AM Northbound

—	—	5:26	5:27	5:38	5:48	5:58
6:05	6:11	—	6:17	6:28	6:38	6:48
6:55	7:01	—	7:07	7:18	7:28	7:38
7:45	7:51	—	7:57	8:08	8:18	8:28
8:35	8:41	—	8:47	8:58	9:08	9:18
9:20	9:26	—	9:32	9:43	9:53	10:03
9:56	10:02	—	10:08	10:19	10:29	10:39
10:31	10:38	—	10:44	10:54	11:04	11:14
11:06	11:13	—	11:19	11:31	11:41	11:51
11:41	11:48	—	11:54	12:06 PM	12:16	12:26

Saturday– PM Northbound

12:20	12:27	—	12:33	12:45	12:55	1:05
12:55	1:02	—	1:08	1:20	1:30	1:40
—	—	1:40	1:41	1:53	2:03	2:13
—	—	2:15	2:16	2:28	2:38	2:48
—	—	2:50	2:51	3:03	3:13	3:23
—	—	3:25	3:26	3:38	3:48	3:58
—	—	4:00	4:01	4:12	4:22	4:32
—	—	4:35	4:36	4:47	4:57	5:07
—	—	5:10	5:11	5:22	5:32	5:42
—	—	5:45	5:46	5:57	6:07	6:17
—	—	6:20	6:21	6:32	6:42	6:52
—	—	7:05	7:06	7:17	7:27	7:37
—	—	7:55	7:56	8:07	8:17	8:27
—	—	8:45	8:46	8:57	9:07	9:17
—	—	9:35	9:36	9:47	9:56	10:06
—	—	10:25	10:26	10:37	10:46	10:56
—	—	11:15	11:16	11:27	11:36	11:46
—	—	11:55	11:56	12:07 AM	12:16	12:26

Franconia-Springfield Metro Station	Fullerton Rd & Boston Blvd	Lorton VRE Station	Lorton Market St & Shoppers Marketplace	Lorton Park & Ride	Laurel Crest Dr & Silverbrook Rd	Lorton Park & Ride

Saturday – AM Souththbound

6:10	6:18	6:28	6:39	6:41	—	—
7:00	7:08	7:18	7:29	7:31	—	—
7:50	7:58	8:08	8:19	8:21	—	—
8:40	8:48	8:58	9:09	9:11	—	—
9:15	9:23	9:33	9:44	9:46	—	—
9:50	9:58	10:08	10:19	10:21	—	—
10:25	10:33	10:43	10:54	10:56	—	—
11:00	11:08	11:18	11:30	11:32	—	—
11:35	11:43	11:53	12:05 PM	12:07	—	—

Saturday – PM Souththbound

12:10	12:18	12:28	12:40	12:42	—	—
12:45	12:53	1:03	1:15	—	1:24	1:29
1:20	1:28	1:38	1:50	—	1:59	2:04
1:55	2:03	2:13	2:25	—	2:34	2:39
2:30	2:38	2:48	3:00	—	3:09	3:14
3:05	3:13	3:23	3:35	—	3:44	3:49
3:40	3:48	3:58	4:10	—	4:19	4:24
4:15	4:23	4:33	4:44	—	4:52	4:57
4:50	4:58	5:08	5:19	—	5:27	5:32
5:25	5:33	5:43	5:54	—	6:02	6:07
6:00	6:08	6:18	6:29	—	6:37	6:42
6:30	6:38	6:48	6:59	—	7:07	7:12
7:05	7:13	7:23	7:34	—	7:42	7:47
7:50	7:58	8:08	8:19	—	8:27	8:32
8:40	8:48	8:58	9:09	—	9:17	9:22
9:30	9:38	9:48	9:59	—	10:07	10:12
10:20	10:28	10:38	10:49	—	10:57	11:02
11:15	11:23	11:33	11:44	11:46	—	—
12:15 AM	12:23	12:33	12:44	12:46	—	—
1:15 AM	1:23	1:33	1:44	1:46	—	—

ROUTE 371 • 372 • 373

Lorton – Springfield

LEGEND
- Route 371
- Route 372
- Route 373
- Timepoint

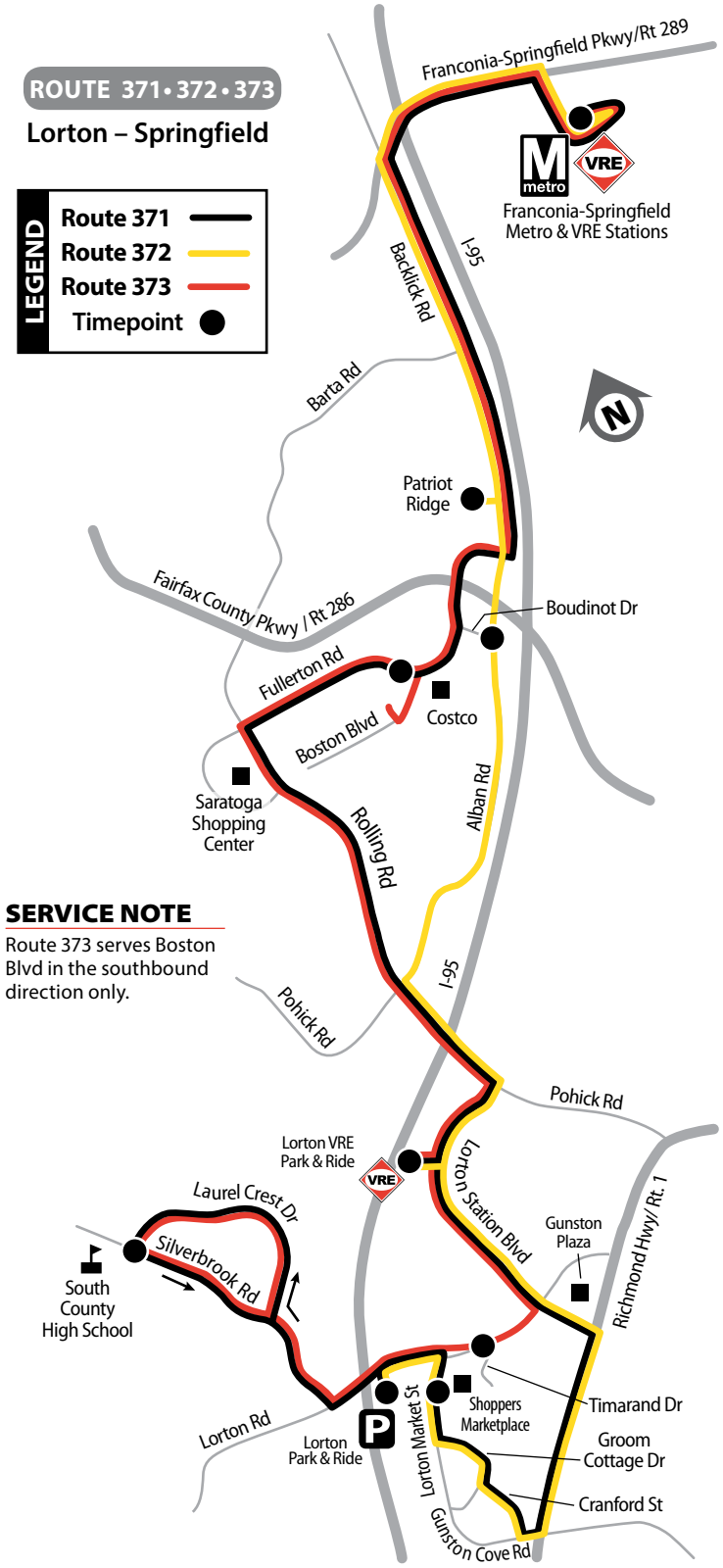

SERVICE NOTE

Route 373 serves Boston Blvd in the southbound direction only.

371•372•373 LORTON – SPRINGFIELD

Weekday –AM Southbound

ROUTE	Franconia-Springfield Metro Station	Patriot Ridge	Fullerton Rd & Boston Blvd	Alban Rd & Boudinot Dr	Lorton VRE Station	Lorton Rd & Timarand Dr	Lorton Market St & Shoppers Marketplace	Lorton Park & Ride	Laurel Crest Dr & Silverbrook Rd	Lorton Park & Ride
371	4:55	—	5:03	—	5:11	—	5:21	5:24	—	—
371	5:18	—	5:26	—	5:34	—	5:44	5:47	—	—
371	5:48	—	5:56	—	6:04	—	6:14	6:17	—	—
373	6:05	—	6:17	—	6:26	6:30	—	—	6:36	—
372	6:20	6:29	—	6:30	6:36	—	6:44	6:47	—	—
373	6:35	—	6:47	—	6:56	7:00	—	—	7:06	—
372	6:50	6:59	—	7:00	7:06	—	7:14	7:17	—	—
373	7:05	—	7:17	—	7:26	7:30	—	—	7:36	—
372	7:15	7:24	—	7:25	7:31	—	7:39	7:42	—	—
373	7:33	—	7:45	—	7:56	8:00	—	—	8:06	—
372	7:45	7:54	—	7:55	8:01	—	8:09	8:12	—	—
373	8:03	—	8:15	—	8:26	8:30	—	—	8:36	—
372	8:20	8:29	—	8:30	8:36	—	8:44	8:47	—	—
373	8:30	—	8:42	—	8:53	8:57	—	—	9:03	—
372	8:50	8:59	—	9:00	9:06	—	9:14	9:17	—	—
373	8:55	—	9:07	—	9:18	9:22	—	—	9:28	—
372	9:20	9:29		9:30	9:36		9:44	9:47	—	—
371	9:50	—	9:58	—	10:08	—	10:19	10:22	—	—
371	10:25	—	10:33	—	10:43	—	10:54	10:57	—	—
371	11:00	—	11:08	—	11:18	—	11:29	11:32	—	—
371	11:35	—	11:43	—	11:53	—	12:04 PM	12:07	—	—

Weekday –PM Southbound

ROUTE	Franconia-Springfield Metro Station	Patriot Ridge	Fullerton Rd & Boston Blvd	Alban Rd & Boudinot Dr	Lorton VRE Station	Lorton Rd & Timarand Dr	Lorton Market St & Shoppers Marketplace	Lorton Park & Ride	Laurel Crest Dr & Silverbrook Rd	Lorton Park & Ride
371	12:10	—	12:18	—	12:28	—	12:39	—	12:50	12:55
371	12:40	—	12:48	—	12:58	—	1:09	—	1:20	1:25
371	1:15	—	1:23	—	1:33	—	1:44	—	1:55	2:00
371	1:50	—	1:58	—	2:08	—	2:19	—	2:30	2:35
371	2:15	—	2:23	—	2:33	—	2:44	—	2:55	3:00
371	2:45	—	2:53	—	3:03	—	3:14	—	3:25	3:30
373	3:15	—	3:28	—	3:38	3:42		—	3:48	—
372	3:35	—	—	3:45	3:51	—	3:59	4:02	—	—
373	3:45	—	3:58	—	4:08	4:12	—	—	4:18	—
372	4:05	—	—	4:15	4:21	—	4:29	4:32	—	—
373	4:15	—	4:28	—	4:38	4:43	—	—	4:50	—
372	4:35	—	—	4:45	4:51	—	4:59	5:02	—	—
373	4:45	—	4:58	—	5:08	5:13	—	—	5:20	—
372	5:05	—	—	5:15	5:21	—	5:29	5:32	—	—
373	5:15	—	5:28	—	5:38	5:43	—	—	5:50	—
372	5:35	—	—	5:45	5:51	—	5:59	6:02	—	—
373	5:45	—	5:58	—	6:08	6:13	—	—	6:20	—
372	6:05	—	—	6:15	6:21	—	6:29	6:32	—	—
373	6:15	—	6:28	—	6:38	6:43	—	—	6:50	—
372	6:35	—	—	6:45	6:51	—	6:59	7:02	—	—
373	6:45	—	6:58	—	7:07	7:11	—	—	7:17	—
372	7:05	—	—	7:15	7:21	—	7:29	7:32	—	—
373	7:20	—	7:33	—	7:42	7:46	—	—	7:52	—
372	7:35	—	—	7:45	7:51	—	7:59	8:02	—	—
372	8:00	—	—	8:10	8:16	—	8:24	8:27	—	—
371	8:20	—	8:28	—	8:37	—	8:48	—	8:59	9:04
371	8:55	—	9:03	—	9:12	—	9:23	—	9:34	9:39
371	9:45	—	9:53	—	10:02	—	10:13	—	10:24	10:29
371	10:35	—	10:43	—	10:52	—	11:03	—	11:14	11:18
371	11:30	—	11:38	—	11:47	—	11:58	12:01 AM	—	—
371	12:30 AM	—	12:38	—	12:47	—	12:58	1:01	—	—

371•372•373 LORTON – SPRINGFIELD

Weekday –AM Northbound

ROUTE	Lorton Park & Ride	Laurel Crest Dr & Silverbrook Rd	Lorton Park & Ride	Lorton Rd & Timarand Dr	Lorton Market St & Shoppers Marketplace	Lorton VRE Station	Alban Rd & Boudinot Dr	Fullerton Rd & Boston Blvd	Patriot Ridge	Franconia-Springfield Metro Station
371	4:05	4:13	—	—	4:18	4:29	—	4:38	—	4:47
371	4:30	4:38	—	—	4:43	4:54	—	5:03	—	5:12
371	4:55	5:03	—	—	5:08	5:19	—	5:28	—	5:37
371	5:15	5:23	—	—	5:28	5:39	—	5:48	—	5:57
373	—	5:40	—	5:45	—	5:49	—	5:58	—	6:07
372	—	—	5:55	—	5:56	6:08	6:15	—	—	6:23
373	—	6:10	—	6:15	—	6:19	—	6:28	—	6:37
372	—	—	6:25	—	6:26	6:38	6:45	—	—	6:53
373	—	6:37	—	6:42	—	6:46	—	6:56	—	7:05
372	—	—	6:55	—	6:56	7:08	7:15	—	—	7:23
373	—	7:07	—	7:12	—	7:17	—	7:27	—	7:36
372	—	—	7:25	—	7:26	7:38	7:46	—	—	7:54
373	—	7:37	—	7:42	—	7:47	—	7:57	—	8:06
372	—	—	7:50	—	7:51	8:03	8:11	—	—	8:19
373	—	8:07	—	8:12	—	8:17	—	8:27	—	8:36
372	—	—	8:20	—	8:21	8:33	8:41	—	—	8:49
373	—	8:37	—	8:42	—	8:47	—	8:57	—	9:06
372	—	—	8:55	—	8:56	9:08	9:16	—	—	9:24
371	9:25	9:33	—	—	9:39	9:52	—	10:01	—	10:10
371	10:00	10:08	—	—	10:14	10:27	—	10:36	—	10:45
371	10:35	10:43	—	—	10:49	11:02	—	11:11	—	11:20
371	11:10	11:18	—	—	11:24	11:37	—	11:46	—	11:55
371	11:45	11:53	—	—	11:59	12:12 PM	—	12:21	—	12:30

Weekday –PM Northbound

ROUTE	Lorton Park & Ride	Laurel Crest Dr & Silverbrook Rd	Lorton Park & Ride	Lorton Rd & Timarand Dr	Lorton Market St & Shoppers Marketplace	Lorton VRE Station	Alban Rd & Boudinot Dr	Fullerton Rd & Boston Blvd	Patriot Ridge	Franconia-Springfield Metro Station
371	12:20	12:28	—	—	12:34	12:47	—	12:56	—	1:05
371	—	—	1:05	—	1:06	1:17	—	1:26	—	1:36
371	—	—	1:35	—	1:36	1:47	—	1:56	—	2:06
371	—	—	2:05	—	2:07	2:18	—	2:27	—	2:37
371	—	—	2:30	—	2:32	2:43	—	2:52	—	3:02
371	—	—	2:55	—	2:57	3:08	—	3:17	—	3:27
372	—	—	3:10	—	3:11	3:23	3:30	—	3:32	3:40
373	—	3:25	—	3:30	—	3:35	—	3:45	—	3:56
372	—	—	3:40	—	3:41	3:53	4:00	—	4:02	4:10
373	—	3:55	—	4:00	—	4:05	—	4:15	—	4:26
372	—	—	4:10	—	4:11	4:23	4:30	—	4:32	4:40
373	—	4:25	—	4:30	—	4:35	—	4:45	—	4:56
372	—	—	4:40	—	4:41	4:53	5:00	—	5:02	5:10
373	—	4:55	—	5:00	—	5:05	—	5:15	—	5:26
372	—	—	5:10	—	5:11	5:23	5:30	—	5:32	5:40
373	—	5:25	—	5:30	—	5:35	—	5:46	—	5:57
372	—	—	5:40	—	5:41	5:53	6:00	—	6:02	6:10
373	—	5:55	—	6:00	—	6:05	—	6:16	—	6:27
372	—	—	6:10	—	6:11	6:23	6:30	—	6:32	6:39
373	—	6:25	—	6:30	—	6:35	—	6:46	—	6:57
372	—	—	6:40	—	6:41	6:53	7:00	—	7:02	7:09
373	—	6:55	—	7:00	—	7:05	—	7:16	—	7:25
372	—	—	7:10	—	7:11	7:23	7:30	—	7:32	7:39
373	—	7:25	—	7:30	—	7:35	—	7:46	—	7:55
372	—	—	7:40	—	7:41	7:53	7:59	—	8:01	8:08
371	—	—	8:10	—	8:12	8:23	—	8:32	—	8:42
371	—	—	8:40	—	8:42	8:53	—	9:02	—	9:12
371	—	—	9:10	—	9:12	9:23	—	9:32	—	9:42
371	—	—	9:45	—	9:47	9:58	—	10:07	—	10:17
371	—	—	10:45	—	10:47	10:58	—	11:06	—	11:16
371	—	—	11:45	—	11:47	11:58	—	12:06 AM	—	12:16

Tysons Corner Metro Station (South side)	Old Courthouse Rd & Howard Ave	Tysons Corner Metro Station (South side)
Weekday – AM Service		
6:00	6:06	6:14
6:20	6:26	6:34
6:40	6:46	6:54
7:00	7:06	7:14
7:20	7:26	7:34
7:40	7:46	7:54
8:00	8:06	8:14
8:20	8:26	8:34
8:40	8:46	8:54
9:00	9:06	9:14
9:20	9:25	9:31
9:40	9:45	9:51
10:00	10:05	10:11
10:20	10:25	10:31
10:40	10:45	10:51
11:00	11:05	11:11
11:20	11:25	11:31
11:40	11:45	11:51

Tysons Corner Metro Station (South side)	Old Courthouse Rd & Howard Ave	Tysons Corner Metro Station (South side)
Weekday – PM Service		
12:00	12:05	12:11
12:20	12:25	12:31
12:40	12:45	12:51
1:00	1:05	1:11
1:20	1:25	1:31
1:40	1:45	1:51
2:00	2:05	2:11
2:20	2:25	2:31
2:40	2:45	2:51
3:00	3:06	3:14
3:20	3:26	3:34
3:40	3:46	3:54
4:00	4:06	4:14
4:20	4:26	4:34
4:40	4:46	4:54
5:00	5:06	5:14
5:20	5:26	5:34
5:40	5:46	5:54
6:00	6:06	6:14
6:20	6:26	6:34
6:40	6:45	6:51
7:00	7:05	7:11
7:20	7:25	7:31
7:40	7:45	7:51

422

Effective June 18, 2016

Boone Boulevard – Howard Avenue

Tysons Circulator

Tysons Corner Metro Station •
Old Courthouse Rd • Boone Blvd

Weekday Service Only

FAIRFAX CONNECTOR

For fares and important information about the bus system, see the brochure:

Policies, Fares and General Information

CUSTOMER SERVICE

www.fairfaxconnector.com

703-339-7200 • TTY 703-339-1608

/fairfaxconnector **@ffxconnector**

Fairfax County Department of Transportation (FCDOT) ensures nondiscrimination in all programs and activities in accordance with Title VI of the Civil Rights Act of 1964 and the Americans with Disabilities Act (ADA). To request this information in an alternate format, contact FCDOT at 703-877-5600, TTY 711.

ROUTE 422

Boone Boulevard – Howard Avenue

LEGEND

Route 422

Timepoint

Service Note

See the Route 401/402 and Route 462 timetables for addtional service along Gallows Rd and Old Courthouse Rd.

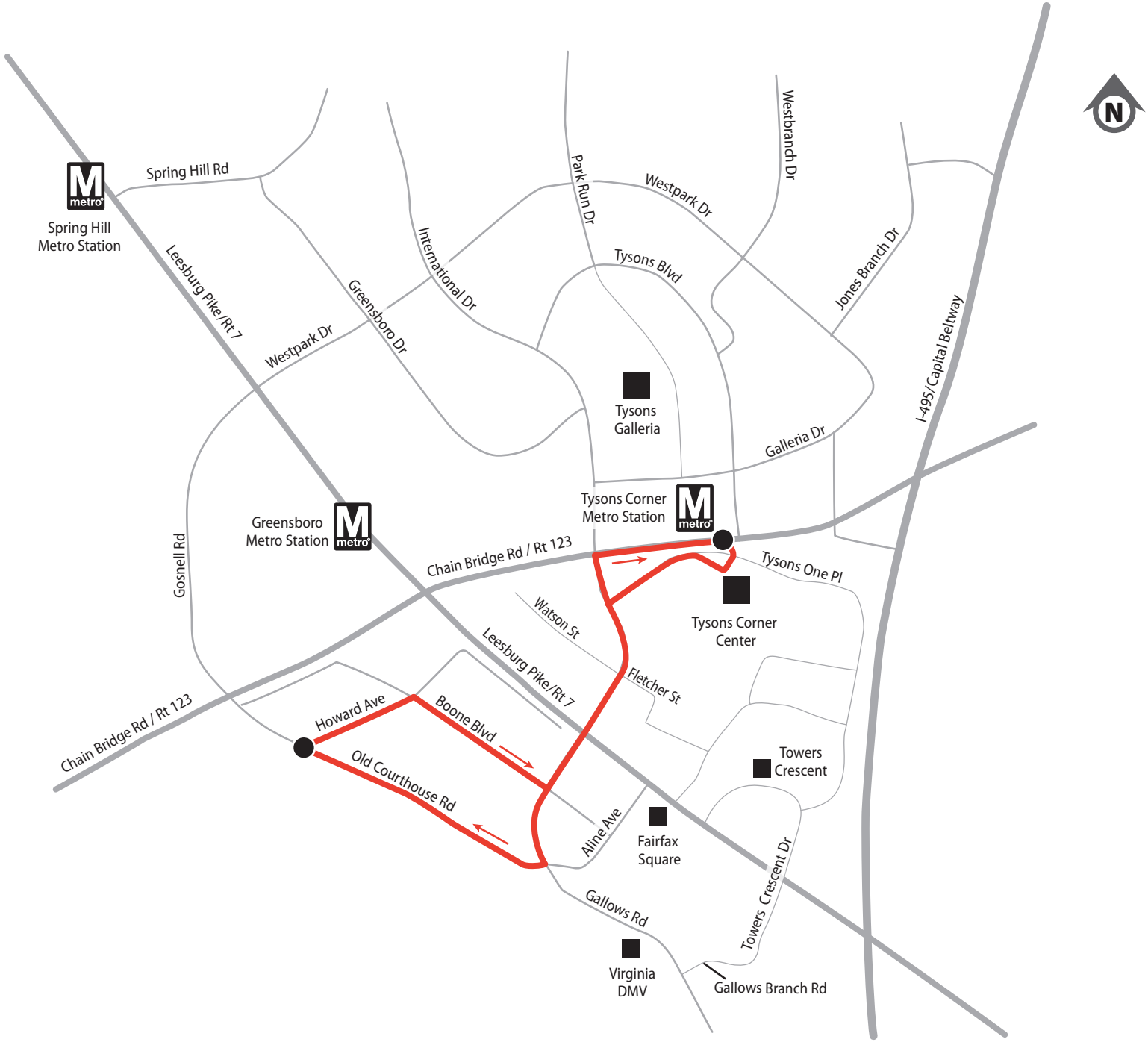

Printed: 0516

- **Use exact fare; drivers do not carry change.**
- **Smoking, eating, drinking, and littering are strictly prohibited.**
- **Strollers must be folded.**
- **Use earphones with audio and video devices.**
- **Service animals are permitted on the bus. Other small animals are permitted only if transported in a closed pet carrier.**

All Fairfax Connector buses are wheelchair accessible.

ROUTE 424

Jones Branch Drive

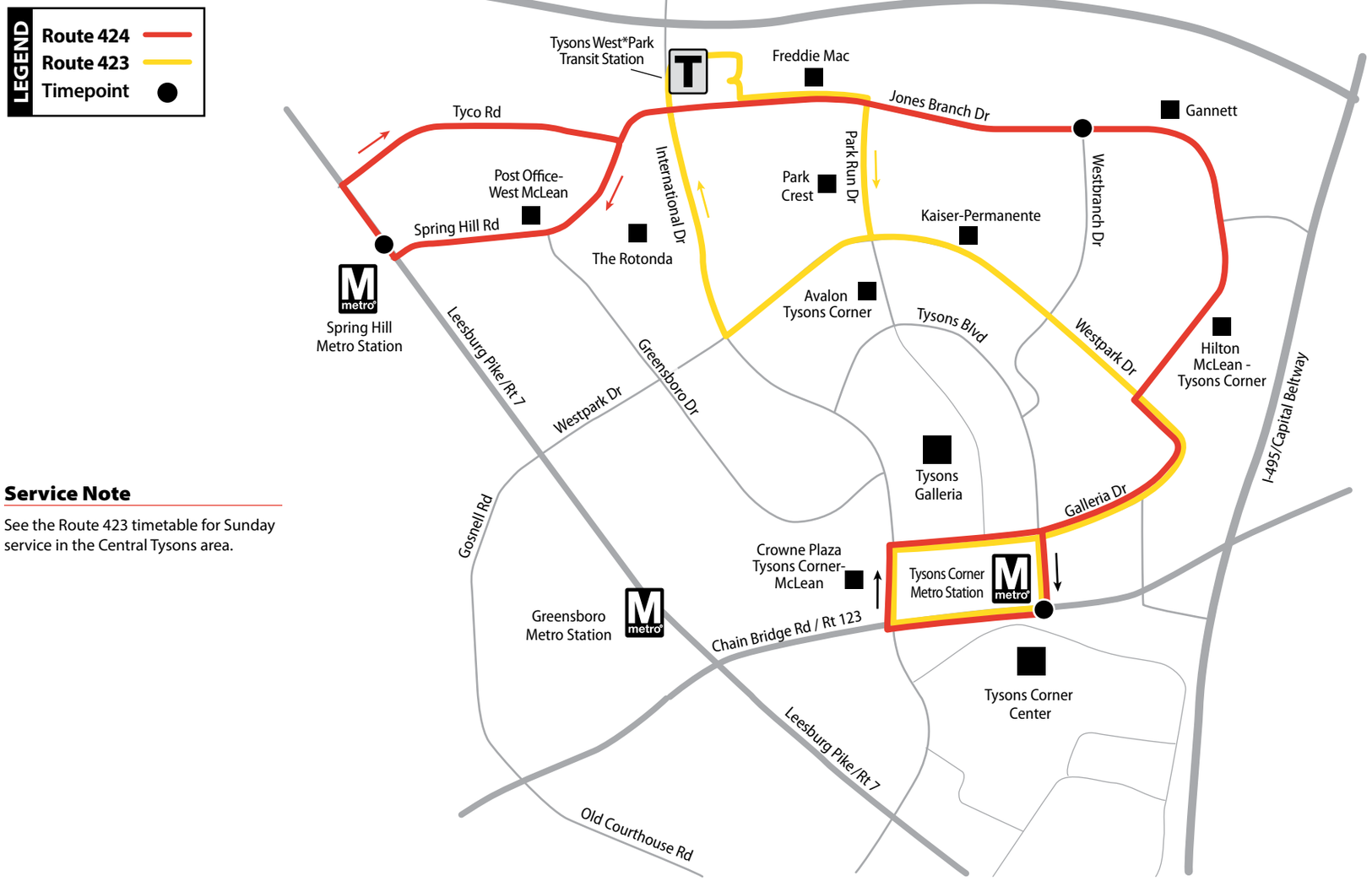

Service Note

See the Route 423 timetable for Sunday service in the Central Tysons area.

424

Effective June 18, 2016

Jones Branch Drive

Tysons Circulator

Spring Hill Metro Station • Tyco Rd • Jones Branch Dr • Tysons Corner Metro Station • Spring Hill Rd

Weekday & Saturday Service Only

FAIRFAX CONNECTOR

For fares and important information about the bus system, see the brochure:

Fares, Policies & General Information

FAIRFAX CONNECTOR **BusTracker**

REAL-TIME SERVICE INFORMATION

fairfaxconnector.com

703-339-7200 TTY **703-339-1608**

@ffxconnector **/fairfaxconnector**

- **Use exact fare; drivers do not carry change.**
- **Smoking, eating, drinking, and littering are strictly prohibited.**
- **Strollers must be folded.**
- **Use earphones with audio and video devices.**
- **Service animals are permitted on the bus. Other small animals are permitted only if transported in a closed pet carrier.**

All Fairfax Connector buses are wheelchair accessible.

Fairfax County Department of Transportation (FCDOT) ensures nondiscrimination in all programs and activities in accordance with Title VI of the Civil Rights Act of 1964 and the Americans with Disabilities Act (ADA). To request this information in an alternate format, contact FCDOT at 703-877-5600, TTY 711.

424_1217

424 JONES BRANCH DRIVE

Weekday – AM Westbound Service

Tysons Corner Metro Station (North side)	Jones Branch Dr & Westbranch Dr	Spring Hill Metro Station
5:40	5:44	5:55
6:00	6:04	6:14
6:19	6:23	6:34
6:39	6:43	6:54
6:58	7:02	7:13
7:11	7:15	7:26
7:23	7:27	7:38
7:36	7:40	7:51
7:49	7:53	8:04
8:01	8:05	8:16
8:14	8:18	8:29
8:27	8:31	8:42
8:39	8:43	8:54
8:52	8:56	9:07
9:05	9:09	9:20
9:17	9:21	9:32
9:30	9:34	9:45
9:43	9:47	9:56
9:55	9:59	10:08
10:15	10:19	10:28
10:25	10:29	10:38
10:38	10:42	10:51
10:51	10:55	11:04
11:01	11:05	11:14
11:14	11:18	11:27
11:27	11:31	11:40
11:37	11:41	11:50
11:50	11:54	12:03 PM

Weekday – PM Westbound Service

Tysons Corner Metro Station (North side)	Jones Branch Dr & Westbranch Dr	Spring Hill Metro Station
12:03	12:07	12:16
12:15	12:19	12:28
12:26	12:30	12:39
12:39	12:43	12:52
12:51	12:55	1:04
1:02	1:06	1:15
1:15	1:19	1:28
1:27	1:31	1:40
1:38	1:42	1:51
1:51	1:55	2:04
2:03	2:07	2:16
2:14	2:18	2:29
2:27	2:31	2:42
2:40	2:44	2:55
2:52	2:56	3:07
3:05	3:09	3:20
3:18	3:22	3:33
3:30	3:34	3:45
3:43	3:47	3:58
3:56	4:00	4:11
4:08	4:12	4:23
4:21	4:25	4:36
4:34	4:38	4:49
4:46	4:50	5:01
4:59	5:03	5:14
5:12	5:16	5:27
5:24	5:28	5:39
5:37	5:41	5:52
5:50	5:54	6:05
6:02	6:06	6:17
6:15	6:19	6:30
6:28	6:32	6:43
6:40	6:44	6:55
6:53	6:57	7:08
7:10	7:14	7:20
7:26	7:30	7:39
7:43	7:47	7:56
8:02	8:06	8:15
8:19	8:23	8:32
8:38	8:42	8:51
8:55	8:59	9:08
9:14	9:18	9:27
9:31	9:35	9:44
9:50	9:54	10:00
10:05	10:09	10:15

Weekday – AM Eastbound Service

Spring Hill Metro Station	Jones Branch Dr & Westbranch Dr	Tysons Corner Metro Station (North side)
6:01	6:07	6:16
6:21	6:27	6:36
6:40	6:46	6:55
7:00	7:06	7:15
7:19	7:25	7:34
7:32	7:38	7:47
7:44	7:50	7:59
7:57	8:03	8:12
8:10	8:16	8:25
8:22	8:28	8:37
8:35	8:41	8:50
8:48	8:54	9:03
9:00	9:06	9:15
9:13	9:19	9:28
9:26	9:32	9:41
9:38	9:44	9:53
9:50	9:56	10:05
10:01	10:07	10:16
10:13	10:19	10:28
10:33	10:39	10:48
10:43	10:49	10:58
10:56	11:02	11:11
11:09	11:15	11:24
11:19	11:25	11:34
11:32	11:38	11:47
11:45	11:51	12:00 PM
11:55	12:01 PM	12:10

Weekday – PM Eastbound Service

Spring Hill Metro Station	Jones Branch Dr & Westbranch Dr	Tysons Corner Metro Station (North side)
12:08	12:14	12:23
12:21	12:27	12:36
12:33	12:39	12:48
12:44	12:50	12:59
12:57	1:03	1:12
1:09	1:15	1:24
1:20	1:26	1:35
1:33	1:39	1:48
1:45	1:51	2:00
1:56	2:02	2:11
2:09	2:15	2:24
2:22	2:28	2:37
2:35	2:41	2:50
2:48	2:54	3:03
3:01	3:07	3:16
3:13	3:19	3:28
3:26	3:32	3:41
3:39	3:45	3:54
3:51	3:57	4:06
4:04	4:10	4:19
4:17	4:23	4:32
4:29	4:35	4:44
4:42	4:48	4:57
4:55	5:01	5:10
5:07	5:13	5:22
5:20	5:26	5:35
5:33	5:39	5:48
5:45	5:51	6:00
5:58	6:04	6:13
6:11	6:17	6:26
6:23	6:29	6:38
6:36	6:42	6:51
6:49	6:55	7:04
7:01	7:07	7:16
7:18	7:24	7:33
7:44	7:50	7:59
8:01	8:07	8:16
8:20	8:26	8:35
8:37	8:43	8:52
8:56	9:02	9:11
9:13	9:19	9:28
9:32	9:38	9:47
9:49	9:55	10:04

Saturday – AM Eastbound Service

Spring Hill Metro Station	Jones Branch Dr & Westbranch Dr	Tysons Corner Metro Station (North side)
7:00	7:06	7:15
7:35	7:41	7:50
8:10	8:16	8:25
8:45	8:51	9:00
9:20	9:26	9:35
9:55	10:01	10:10
10:40	10:46	10:55
11:15	11:21	11:30
11:50	11:56	12:05 PM

Saturday – PM Eastbound Service

Spring Hill Metro Station	Jones Branch Dr & Westbranch Dr	Tysons Corner Metro Station (North side)
12:25	12:31	12:40
1:10	1:16	1:25
1:45	1:51	2:00
2:20	2:26	2:35
2:55	3:01	3:10
3:30	3:36	3:45
4:05	4:11	4:20
4:50	4:56	5:05
5:25	5:31	5:40
6:00	6:06	6:15
6:35	6:41	6:50
7:20	7:26	7:35

Saturday – AM Westbound Service

Tysons Corner Metro Station (North side)	Jones Branch Dr & Westbranch Dr	Spring Hill Metro Station
7:18	7:22	7:31
7:53	7:57	8:06
8:28	8:32	8:41
9:03	9:07	9:16
9:38	9:42	9:51
10:23	10:27	10:36
10:58	11:02	11:11
11:33	11:37	11:46

Saturday – PM Westbound Service

Tysons Corner Metro Station (North side)	Jones Branch Dr & Westbranch Dr	Spring Hill Metro Station
12:08	12:12	12:21
12:53	12:57	1:06
1:28	1:32	1:41
2:03	2:07	2:16
2:38	2:42	2:51
3:13	3:17	3:26
3:48	3:52	4:01
4:33	4:37	4:46
5:08	5:12	5:21
5:43	5:47	5:56
6:18	6:22	6:31
7:03	7:07	7:16
7:38	7:42	7:51

ROUTE
425/427

425 – Weekday – AM Service

Depart West Falls Church Metro Station Northside Bus Bays	Tysons-West*Park Transit Station	Jones Branch Dr & McLean Hilton Hotel	Tysons-West*Park Transit Station	Arrive West Falls Church Metro Station Northside Bus Bays
5:55	6:04	6:07	6:11	6:18
6:15	6:25	6:29	6:34	6:41
6:35	6:45	6:49	6:54	7:01
6:55	7:05	7:09	7:14	7:22
7:10	7:21	7:25	7:30	7:38
7:25	7:36	7:40	7:45	7:53
7:40	7:51	7:55	8:00	8:08
7:55	8:06	8:10	8:15	8:23
8:10	8:21	8:25	8:30	8:38
8:25	8:36	8:40	8:45	8:53
8:40	8:50	8:54	8:59	9:07
8:55	9:05	9:09	9:14	9:21
9:10	9:19	9:23	9:28	9:35
9:25	9:34	9:37	9:42	9:49
9:45	9:54	9:57	10:02	10:09
10:10	10:19	10:22	10:27	10:34
10:38	10:47	10:50	10:55	11:02
11:02	11:11	11:14	11:19	11:26
11:26	11:35	11:38	11:43	11:50
11:50	11:59	12:02 pm	12:07	12:14

427 – Weekday – AM Service

Depart West Falls Church Metro Station Northside Bus Bays	Tysons-West*Park Transit Station	International Dr & Greensboro Dr	Tysons-West*Park Transit Station	Arrive West Falls Church Metro Station Northside Bus Bays
—	—	5:16	5:23	5:29
—	—	5:32	5:39	5:46
5:35	5:44	5:48	5:55	6:02
5:45	5:54	5:58	6:05	6:12
6:05	6:14	6:18	6:25	6:32
6:25	6:35	6:39	6:46	6:53
6:45	6:55	6:59	7:06	7:13
7:02	7:13	7:17	7:25	7:33
7:17	7:28	7:32	7:40	7:48
7:32	7:43	7:47	7:55	8:03
7:47	7:58	8:02	8:11	8:19
8:02	8:13	8:17	8:26	8:34
8:17	8:28	8:32	8:41	8:49
8:32	8:43	8:47	8:56	9:04
8:47	8:57	9:01	9:09	9:16
9:02	9:11	9:15	9:23	9:30
9:17	9:26	9:30	9:37	9:44
9:35	9:44	9:48	9:55	10:02
9:55	10:04	10:08	10:15	10:22
10:26	10:35	10:39	10:46	10:53
10:50	10:59	11:03	11:10	11:17
11:14	11:23	11:27	11:34	11:41
11:38	11:47	11:51	11:58	12:05 pm

425 – Weekday – PM Service

Depart West Falls Church Metro Station Northside Bus Bays	Tysons-West*Park Transit Station	Jones Branch Dr & McLean Hilton Hotel	Tysons-West*Park Transit Station	Arrive West Falls Church Metro Station Northside Bus Bays
12:14	12:23	12:26	12:31	12:38
12:38	12:47	12:50	12:55	1:02
1:02	1:11	1:14	1:19	1:26
1:26	1:35	1:38	1:43	1:50
1:50	1:59	2:02	2:07	2:14
2:10	2:19	2:22	2:27	2:34
2:30	2:39	2:42	2:47	2:54
2:50	2:59	3:02	3:07	3:14
3:10	3:19	3:22	3:27	3:34
3:30	3:40	3:44	3:49	3:56
3:50	4:00	4:04	4:09	4:16
4:10	4:20	4:24	4:29	4:36
4:27	4:37	4:41	4:46	4:53
4:42	4:52	4:56	5:01	5:09
4:57	5:07	5:11	5:16	5:24
5:12	5:23	5:27	5:32	5:40
5:27	5:38	5:42	5:47	5:55
5:42	5:53	5:57	6:02	6:10
5:57	6:08	6:12	6:17	6:25
6:12	6:23	6:27	6:32	6:40
6:27	6:38	6:42	6:47	6:55
6:42	6:53	6:57	7:02	7:10
7:00	7:09	7:12	7:17	7:25
7:20	7:29	7:32	7:37	7:45
7:40	7:49	7:52	7:57	8:05
8:00	8:09	8:12	8:17	8:25
8:25	8:34	8:37	8:42	8:50
9:00	9:09	9:13	9:17	9:24
9:20	9:29	9:32	9:36	9:43
9:55	10:04	10:07	10:11	10:18
10:20	10:29	10:32	10:36	10:43
11:00	11:09	11:12	11:16	11:22

427 – Weekday – PM Service

Depart West Falls Church Metro Station Northside Bus Bays	Tysons-West*Park Transit Station	International Dr & Greensboro Dr	Tysons-West*Park Transit Station	Arrive West Falls Church Metro Station Northside Bus Bays
12:02	12:11	12:15	12:22	12:29
12:26	12:35	12:39	12:46	12:53
12:50	12:59	1:03	1:10	1:17
1:14	1:23	1:27	1:34	1:41
1:38	1:47	1:51	1:58	2:05
2:00	2:09	2:13	2:20	2:27
2:20	2:29	2:33	2:40	2:47
2:40	2:49	2:53	3:00	3:07
3:00	3:09	3:13	3:20	3:27
3:20	3:29	3:33	3:40	3:47
3:40	3:50	3:54	4:01	4:08
4:00	4:10	4:15	4:22	4:29
4:20	4:30	4:35	4:42	4:49
4:35	4:45	4:50	4:57	5:05
4:50	5:00	5:05	5:13	5:21
5:05	5:16	5:21	5:29	5:37
5:20	5:31	5:36	5:44	5:52
5:35	5:46	5:51	5:59	6:07
5:50	6:01	6:06	6:13	6:21
6:05	6:16	6:21	6:28	6:36
6:20	6:31	6:36	6:43	6:51
6:35	6:46	6:51	6:58	7:06
6:50	7:01	7:05	7:12	7:20
7:10	7:19	7:23	7:30	7:38
7:30	7:39	7:43	7:50	7:58
7:50	7:59	8:03	8:10	8:18
8:10	8:19	8:23	8:30	8:38
8:45	8:54	8:58	9:04	9:11
9:45	9:54	9:58	10:04	10:11
10:50	10:59	11:03	11:09	11:15
11:20	11:28	11:32	11:38	11:44

All Fairfax Connector buses are wheelchair lift-equipped.

- Use exact fare; drivers do not carry change
- NO pennies
- NO smoking, eating or drinking on the bus
- Fold strollers
- Use earphones with radios and other electronic devices
- Service animals are permitted; other small animals are permitted if transported in a secure container.

Tysons - West*Park Transit Station / West Falls Church Metro Line

Tysons-West*Park Transit Station /
Jones Branch Dr. / Greensboro Dr. /
West Falls Church Metro

(Weekday Service Only)

FAIRFAX CONNECTOR

CUSTOMER SERVICE

www.fairfaxconnector.com

703-339-7200

TTY 703-339-1608

See the
Fairfax Connector Policy Brochure
for fares and important information
about the bus system

If accommodations or alternative formats are needed, call the Department of Transportation at 703-877-5600, TTY 711

Effective June 28, 2009

Print date February 29, 2012

Routes 425 / 427

Tysons - West*Park Transit Station / West Falls Church Metro Line

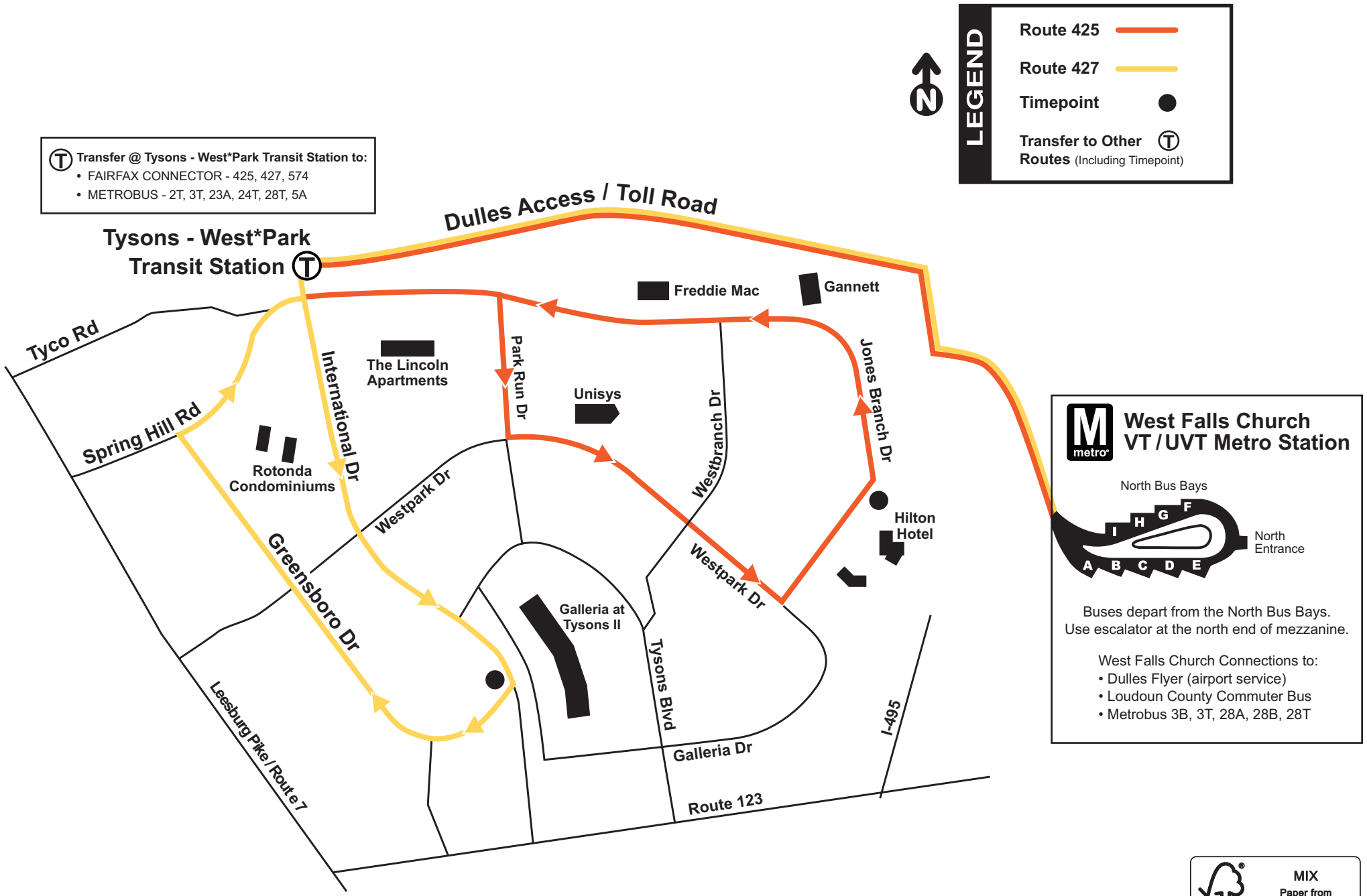

MIX
Paper from responsible sources
FSC® C068100

VIENNA-MERRIFIELD-DUNN LORING LINE 462

Vienna Metro Station (South Side)	Moore Ave & Park St	Park St & Cedar Ln	Dunn Loring Metro Station	Old Lee Hwy & Hilltop Rd
Weekday – AM Service ☀ Eastbound				
6:27	6:36	6:39	6:44	6:49
7:02	7:11	7:14	7:19	7:24
7:37	7:46	7:49	7:54	7:59

Old Lee Hwy & Hilltop Rd	Dunn Loring Metro Station	Park St & Cedar Ln	Park St & Moore Ave	Vienna Metro Station (South Side)
Weekday – PM Service ☾ Westbound				
4:37	4:42	4:48	4:51	4:58
5:15	5:20	5:27	5:30	5:38
5:50	5:55	6:03	6:06	6:14
6:26	6:31	6:39	6:42	6:50

VIENNA-MERRIFIELD-DUNN LORING LINE 463

Old Lee Hwy & Hilltop Rd	Dunn Loring Metro Station	Navy Federal Credit Union	Maple Ave & Beulah Rd	Lawyers Rd & Blackstone Terrace	Route 123 & James Madison Dr	Vienna Metro Station (South Side)
Weekday – AM Service ☀ Westbound						
—	5:50	5:59	6:05	6:10	6:16	6:22
—	6:25	6:34	6:40	6:45	6:51	6:57
6:54	7:00	7:09	7:15	7:20	7:26	7:32
7:29	7:35	7:46	7:52	7:57	8:05	8:13
8:04	8:10	8:22	8:27	8:31	8:38	8:44

Vienna Metro Station (South Side)	Route 123 & James Madison Dr	Lawyers Rd & Lewis St	Maple Ave & Beulah Rd	Navy Federal Credit Union	Dunn Loring Metro Station	Old Lee Hwy & Hilltop Rd
Weekday – PM Service ☾ Eastbound						
3:55	4:03	4:10	4:15	4:20	4:30	4:35
4:30	4:38	4:45	4:50	4:55	5:05	5:10
5:05	5:15	5:21	5:26	5:32	5:41	5:46
5:42	5:52	5:58	6:03	6:09	6:18	6:23
6:19	6:27	6:33	6:38	6:44	6:52	—
6:52	7:00	7:06	7:11	7:17	7:25	—

All Fairfax Connector buses are wheelchair lift-equipped.

- Use exact fare; drivers do not carry change
- NO pennies
- NO smoking, eating or drinking on the bus
- Fold strollers
- Use earphones with radios and other electronic devices
- Service animals are permitted; other small animals are permitted if transported in a secure container.

462 – formerly 402
463 – formerly 403
466 – replaces Metrobus 2W

ROUTE
462/463/466

Vienna - Merrifield - Dunn Loring - Oakton Line

Vienna Metrorail Station to Merrifield
via Town of Vienna and Dunn Loring Metrorail Station

(Weekday Service Only)

FAIRFAX CONNECTOR

CUSTOMER SERVICE
703-339-7200
TTY 703-339-1608
www.fairfaxconnector.com

See the
Fairfax Connector Policy Brochure
for fares and important information
about the bus system

SmarTrip

SmarTrip® Now Accepted

If accommodations or alternative formats are needed, please call 703-877-5600, TTY 711.

Effective June 29, 2009

Print Date 5.15.09

VIENNA-OAKTON LINE 466

Vienna Metro Station	Chain Bridge Rd & James Madison Dr	White Granite Dr & Flagpole Ln	Bushman Ln & Oakwood Chase Ct	Vienna Metro Station	Vienna Metro Station	Bushman Ln & Oakwood Chase Ct	White Granite Dr & Flagpole Ln	Chain Bridge Rd & James Madison Dr	Vienna Metro Station
Weekday – AM Service ☀ Counterclockwise					Weekday – PM Service ☾ Clockwise				
5:05	5:14	5:21	5:26	5:31	4:06	4:13	4:17	4:25	4:32
5:41	5:50	5:57	6:02	6:07	4:37	4:44	4:48	4:56	5:03
6:11	6:20	6:27	6:32	6:37	5:07	5:14	5:18	5:26	5:33
6:43	6:52	6:59	7:04	7:09	5:37	5:44	5:48	5:56	6:03
7:16	7:25	7:32	7:37	7:42	6:08	6:15	6:19	6:27	6:34
7:48	7:59	8:09	8:14	8:20	6:43	6:49	6:52	6:58	7:04
8:25	8:36	8:46	8:51	8:57	7:13	7:19	7:22	7:28	7:34
9:03	9:14	9:24	9:29	9:35	7:44	7:50	7:53	7:59	8:05
9:38	9:47	9:57	10:01	10:06	8:20	8:26	8:29	8:35	8:41

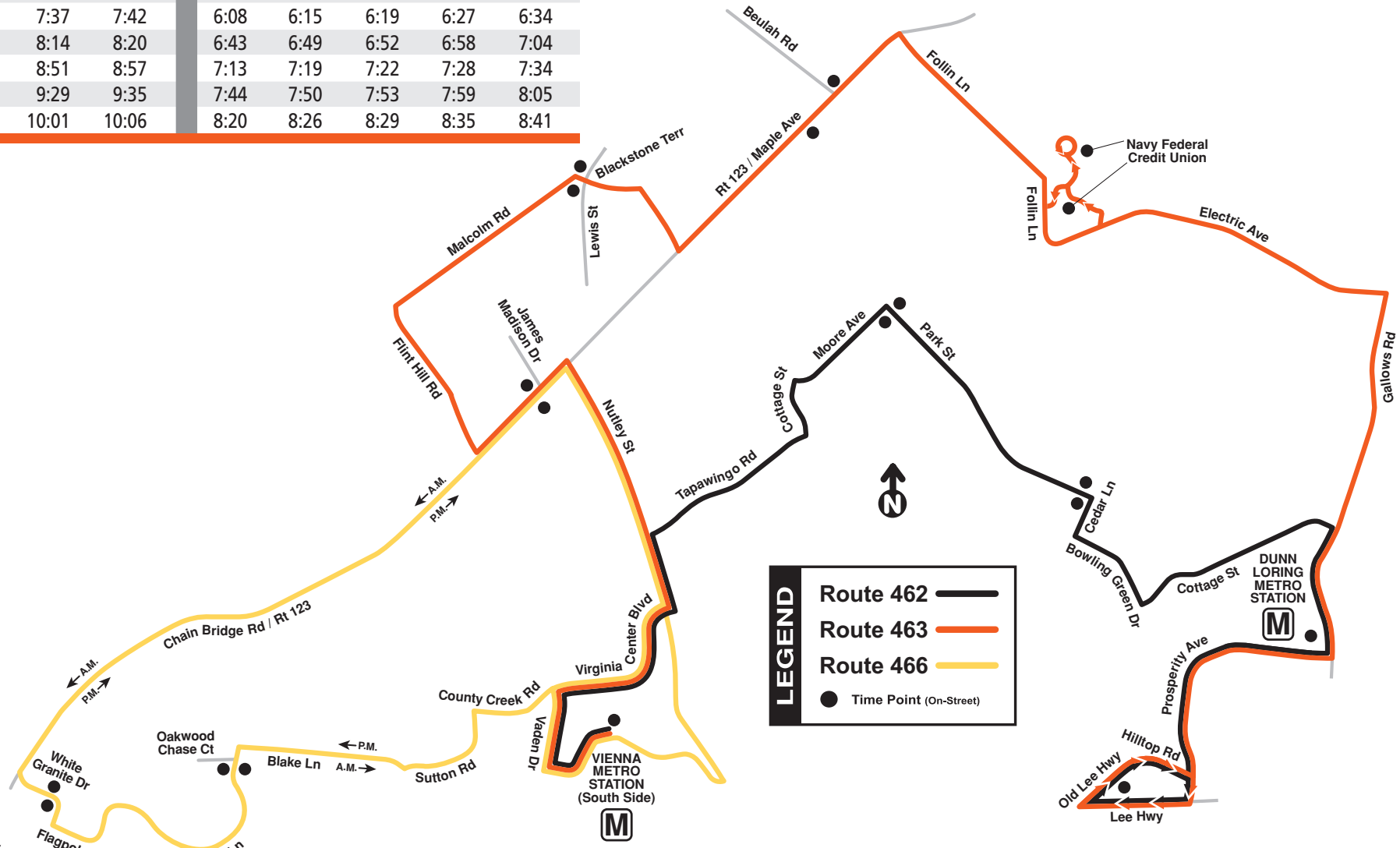

FSC Mixed Sources
Product group from well-managed forests and recycled wood or fiber
www.fsc.org Cert no. SGS-COC-003887
© 1996 Forest Stewardship Council
30%

Vienna Metro Station (North side)	Chain Bridge Rd & James Madison Dr	White Granite Dr & Flagpole Ln	Vienna Metro Station (North side)
Weekday – AM Counterclockwise Service			
5:05	5:12	5:19	5:28
5:35	5:42	5:49	5:58
6:05	6:12	6:19	6:28
6:35	6:44	6:53	7:02
7:00	7:09	7:18	7:27
7:25	7:34	7:43	7:52
7:45	7:57	8:06	8:15
8:15	8:23	8:32	8:41
8:30	8:39	8:48	8:57
9:00	9:07	9:16	9:25
9:25	9:32	9:41	9:50
9:55	10:02	10:11	10:20
10:25	10:32	10:41	10:50
11:00	11:07	11:16	11:25
11:30	11:37	11:46	11:55

Vienna Metro Station (North side)	White Granite Dr & Flagpole Ln	Chain Bridge Rd & James Madison Dr	Vienna Metro Station (North side)
Weekday – PM Clockwise Service			
1:30	1:44	1:50	1:54
2:05	2:19	2:25	2:29
2:40	2:54	3:00	3:04
3:25	3:36	3:46	3:51
3:55	4:06	4:16	4:21
4:20	4:31	4:41	4:46
4:45	4:56	5:06	5:11
5:10	5:21	5:31	5:36
5:35	5:46	5:56	6:01
6:00	6:11	6:21	6:26
6:25	6:36	6:46	6:51
6:50	7:00	7:08	7:13
7:15	7:25	7:33	7:38
7:45	7:54	8:02	8:07
8:20	8:28	8:35	8:41

- **Use exact fare; drivers do not carry change.**
- **Smoking, eating, drinking, and littering are strictly prohibited.**
- **Strollers must be folded.**
- **Use earphones with audio and video devices.**
- **Service animals are permitted on the bus. Other small animals are permitted only if transported in a closed pet carrier.**

All Fairfax Connector buses are wheelchair accessible.

466

Effective March 18, 2017

Vienna – Oakton

Vienna Metro Station • Chain Bridge Rd • James Madison High School • Blake Ln • Nutley St • Oakton High School

Weekday Service Only

FAIRFAX CONNECTOR

For fares and important information about the bus system, see the brochure:

Fares, Policies & General Information

FAIRFAX CONNECTOR **BusTracker**

REAL-TIME SERVICE INFORMATION

fairfaxconnector.com

703-339-7200 **TTY 703-339-1608**

@ffxconnector **/fairfaxconnector**

Fairfax County Department of Transportation (FCDOT) ensures nondiscrimination in all programs and activities in accordance with Title VI of the Civil Rights Act of 1964 and the Americans with Disabilities Act (ADA). To request this information in an alternate format, contact FCDOT at 703-877-5600, TTY 711.

ROUTE 466

Vienna – Oakton

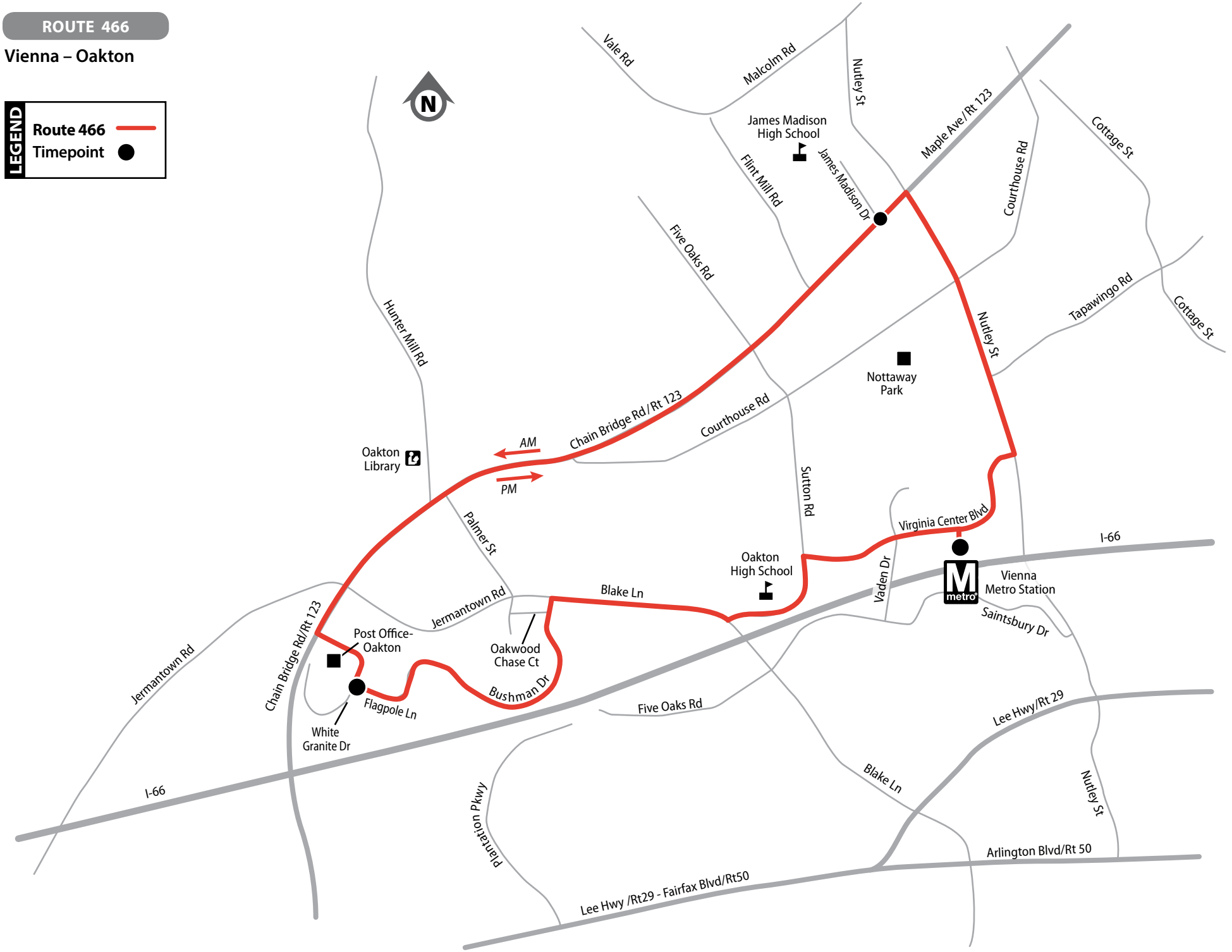

LORTON VRE - TYSONS EXPRESS CONNECTOR 493 J

Weekday – AM Service

ROUTE	Lorton VRE Station	Rolling Rd & Edinburgh Dr	Saratoga Park & Ride	Jones Branch Dr & West Branch Dr	Jones Branch Dr & Park Run Dr	Greensboro Dr & International Dr	Galleria
493J	6:35	6:41	6:43	7:05	7:07	7:12	7:21
493J	7:25	7:31	7:33	7:55	7:57	8:02	8:11

Weekday – PM Service

ROUTE	Lorton VRE Station	Rolling Rd & Edinburgh Dr	Saratoga Park & Ride	Greensboro Dr & International Dr	Tyco Rd & Leesburg Pike	Jones Branch Dr & Park Run Dr	Jones Branch Dr & West Branch Dr
493J	4:10	4:13	4:22	4:30	4:50	4:52	4:57
493J	5:16	5:19	5:28	5:36	5:56	5:58	6:03

LORTON VRE - TYSONS EXPRESS CONNECTOR 493 G

Weekday – AM Service

ROUTE	Jones Branch Dr & West Branch Dr	Jones Branch Dr & Park Run Dr	Greensboro Dr & International Dr	Galleria	Saratoga Park & Ride	Rolling Rd & Edinburgh Dr	Lorton VRE Station
493G	7:00	7:06	7:08	7:35	7:42	7:46	7:51
493G	8:15	8:21	8:23	8:50	8:57	9:01	9:06

Weekday – PM Service

ROUTE	Galleria & Tysons Blvd	Greensboro Dr & International Dr	Tyco Rd & Leesburg Pike	Jones Branch Dr & Park Run Dr	Jones Branch Dr & West Branch Dr	Saratoga Park & Ride	Rolling Rd & Edinburgh Dr	Lorton VRE Station
493G	4:40	4:45	4:52	4:59	5:01	5:21	5:23	5:28
493G	5:59	6:04	6:11	6:18	6:20	6:40	6:42	6:47

All Fairfax Connector buses are wheelchair lift-equipped.

- Use exact fare; drivers do not carry change
- NO pennies
- NO smoking, eating or drinking on the bus
- Fold strollers
- Use earphones with audio and video devices
- Service animals are permitted; other small animals are permitted if transported in a secure container.
- NO littering

Schedule Changes Beginning 03/18/13

ROUTE **493**

Lorton VRE - Tysons Express Connector

Lorton VRE / Saratoga Park-and-Ride / Tysons

(Weekday Service Only)

FAIRFAX CONNECTOR

CUSTOMER SERVICE

www.fairfaxconnector.com

703-339-7200
TTY 703-339-1608

See the
Fairfax Connector Policy Brochure
for fares and important information about the bus system

If accommodations or alternative formats are needed, call the Department of Transportation at 703-877-5600, TTY 711

Effective March 18, 2013

Print date March 18, 2013

LORTON VRE - TYSONS EXPRESS CONNECTOR

493 F, M

Weekday – AM Service

ROUTE	Lorton VRE Station	Rolling Rd & Edinburgh Dr	P Saratoga Park & Ride	Colshire Meadow Dr & Colshire Dr	Tysons Corner Center	Greensboro Dr & International Dr	Tyco Road & Leesburg Pike	Jones Branch Dr & Park Run Dr	Jones Branch Dr & West Branch Dr	Galleria
493F	5:30	5:36	5:38	6:04	6:11	6:16	6:21	6:25	6:27	—
493F	6:10	6:16	6:18	6:44	6:51	6:56	7:01	7:05	7:07	—
493M	6:50	6:56	6:58	7:24	7:31	—	—	—	—	7:36
493M	7:45	7:51	7:53	8:19	8:26	—	—	—	—	8:31
493F	8:34	8:40	8:42	9:08	9:15	9:20	9:25	9:29	9:31	—
493F	10:03	10:09	10:11	10:37	10:44	10:49	10:54	10:58	11:00	—
493F	11:18	11:24	11:26	11:52	11:59	12:04 pm	12:09	12:13	12:15	—
493F	1:03	1:09	1:11	1:37	1:44	1:49	1:54	1:58	2:00	—

Weekday – PM Service

ROUTE	Tysons Corner Center	Colshire Meadow Dr & Colshire Dr	Tysons Corner Center	Greensboro Dr & International Dr	Tyco Road & Leesburg Pike	Jones Branch Dr & Park Run Dr	Jones Branch Dr & West Branch Dr	Galleria	P Saratoga Park & Ride	Rolling Rd & Edinburgh Dr	Lorton VRE Station
493F	11:15	11:23	—	11:29	11:36	11:43	11:45	—	12:05	12:07	12:12
493F	2:15	2:23	—	2:29	2:36	2:43	2:45	—	3:05	3:07	3:12
493F	3:25	3:33	—	3:39	3:46	3:53	3:55	—	4:15	4:17	4:22
493M	—	4:23	4:30	—	—	—	—	4:34	4:54	4:56	5:01
493M	—	5:36	5:43	—	—	—	—	5:47	6:07	6:09	6:14
493F	6:28	6:36	—	6:42	6:49	6:56	6:58	—	7:18	7:20	7:25
493F	7:00	7:08	—	7:14	7:21	7:28	7:30	—	7:50	7:52	7:57

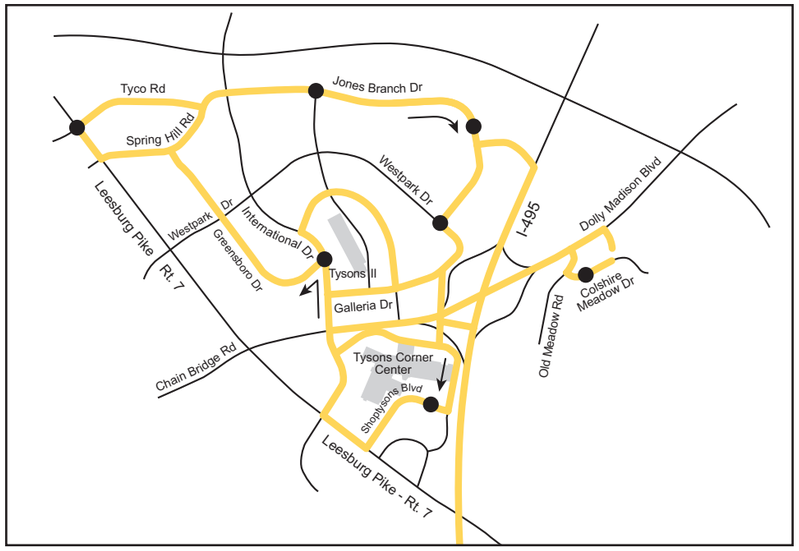

Route 493 F, M

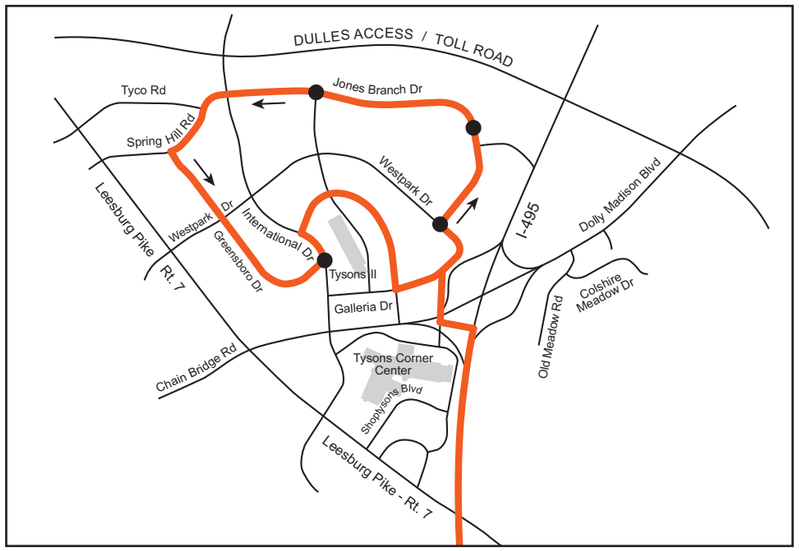

Route 493 J

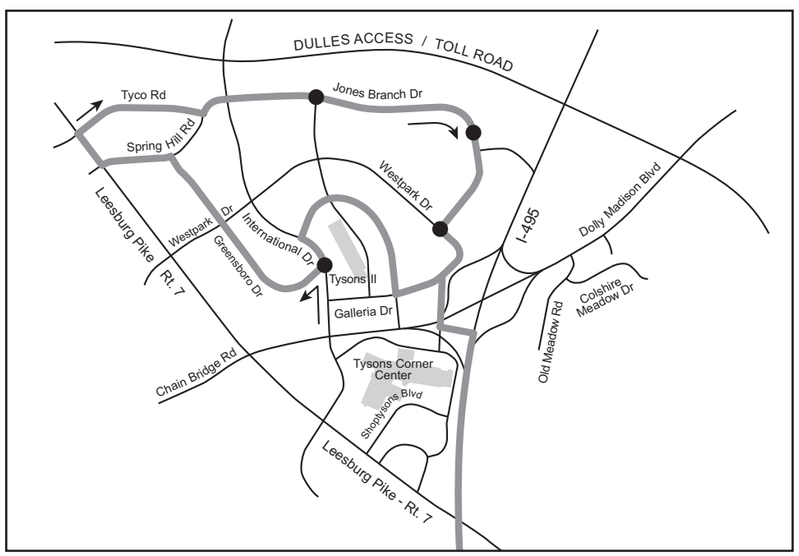

Route 493 G

Route 493 F, J, G, M

Express Connector 493 –
Lorton VRE and Saratoga Park & Ride to Tysons Corner

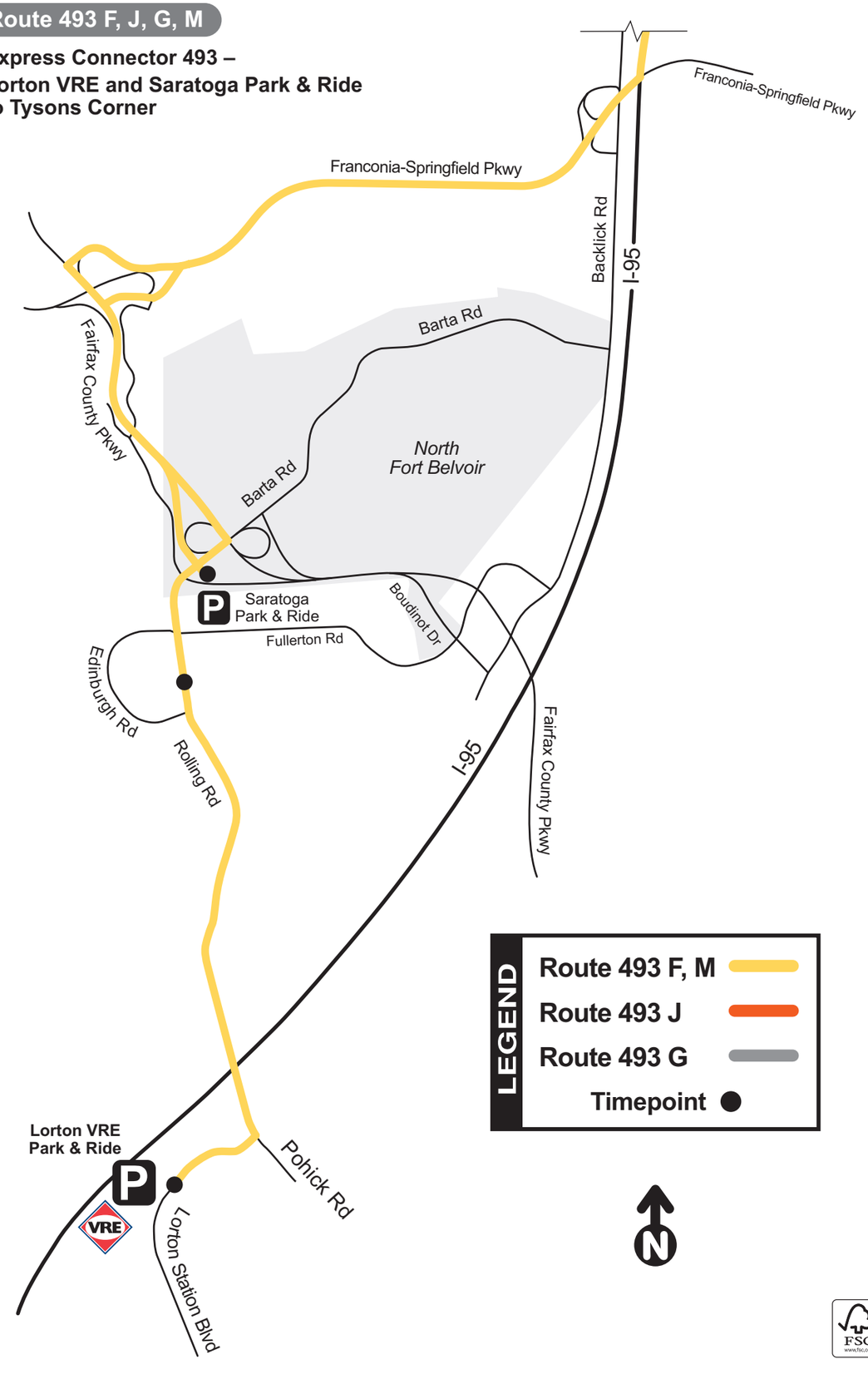

MIX
Paper from responsible sources
FSC® C068100

Weekday – AM Northbound Service

Lorton VRE Station	Saratoga Shopping Center	Saratoga Park & Ride	Franconia-Springfield Metro Station	Galleria Dr & Tysons Blvd	Greensboro Dr & International Dr	Spring Hill Metro Station	Jones Branch Dr & Westbranch Dr	Westpark Dr & Jones Branch Dr
5:10	5:16	5:18	5:30	5:51	5:56	6:00	6:03	6:05
5:40	5:46	5:48	6:00	6:21	6:26	6:30	6:33	6:35
6:10	6:16	6:18	6:30	6:51	6:56	7:00	7:03	7:05
6:35	6:41	6:43	6:55	7:16	7:21	7:25	7:28	7:30
7:00	7:06	7:08	7:20	7:41	7:46	7:50	7:53	7:55
7:25	7:31	7:33	7:45	8:06	8:11	8:15	8:18	8:20
7:50	7:56	7:58	8:10	8:31	8:36	8:40	8:43	8:45
8:15	8:21	8:23	8:35	8:56	9:01	9:05	9:08	9:10
8:40	8:46	8:48	9:00	9:21	9:26	9:30	9:33	9:35
9:40	9:46	9:48	10:00	10:21	10:26	10:30	10:33	10:35
‡11:25	11:31	11:33	11:45	12:10 PM	12:15	12:19	*	*

Weekday – PM Northbound Service

1:25	—	—	—	2:00	*	*	*	*
3:15	—	—	—	3:50	*	*	*	*
3:45	—	—	—	4:20	*	*	*	*
4:10	—	—	—	4:45	*	*	*	*
4:35	—	—	—	5:10	*	*	*	*
5:05	—	—	—	5:40	*	*	*	*
5:35	—	—	—	6:10	*	*	*	*
6:00	—	—	—	6:35	*	*	*	*
6:45	—	—	—	7:20	*	*	*	*

SERVICE NOTES

‡ Bus travels via Frontier Dr to northbound I-95 from the Franconia-Springfield Metro station due to the midday closure of the 95 Express Lanes.

* See the southbound Route 494 schedule for continuing service to the Spring Hill Metro Station and Jones Branch Drive on these trips. Passengers can remain on the bus upon request without payment of additional fare for service to the Spring Hill Metro Station and Jones Branch Drive.

Weekday – AM Southbound Service

Galleria Dr & Tysons Blvd	Greensboro Dr & International Dr	Spring Hill Metro Station	Jones Branch Dr & Westbranch Dr	Westpark Dr & Jones Branch Dr	Franconia-Springfield Metro Station	Saratoga Park & Ride	Saratoga Shopping Center	Lorton VRE Station
—	—	6:00	6:03	6:05	—	—	—	6:40
—	—	6:30	6:33	6:35	—	—	—	7:10
—	—	7:00	7:03	7:05	—	—	—	7:40
—	—	7:25	7:28	7:30	—	—	—	8:05
—	—	7:50	7:53	7:55	—	—	—	8:30
—	—	8:40	8:43	8:45	—	—	—	9:20
—	—	10:30	10:33	10:35	—	—	—	11:10

Weekday – PM Southbound Service

—	—	‡12:24	12:27	12:29	12:52	1:02	1:04	1:10
2:00	2:03	2:10	2:13	2:15	2:38	2:49	2:51	2:57
3:20	3:23	3:30	3:33	3:35	3:58	4:09	4:11	4:17
3:50	3:53	4:00	4:03	4:05	4:28	4:39	4:41	4:47
4:20	4:23	4:30	4:33	4:35	4:58	5:09	5:11	5:17
4:45	4:48	4:55	4:58	5:00	5:23	5:34	5:36	5:42
5:10	5:13	5:20	5:23	5:25	5:48	5:59	6:01	6:07
5:40	5:43	5:50	5:53	5:55	6:18	6:29	6:31	6:37
6:10	6:13	6:20	6:23	6:25	6:48	6:59	7:01	7:07
6:35	6:38	6:45	6:48	6:50	7:13	7:24	7:26	7:32
7:20	7:23	7:30	7:33	7:35	7:58	8:09	8:11	8:17

SERVICE NOTES

‡ Bus travels via Franconia Rd and Frontier Dr from southbound I-95 to the Franconia-Springfield Metro Station due to the midday closure of the 95 Express Lanes.

- **Use exact fare; drivers do not carry change.**
- **Smoking, eating, drinking, and littering are strictly prohibited.**
- **Strollers must be folded.**
- **Use earphones with audio and video devices.**
- **Service animals are permitted on the bus. Other small animals are permitted only if transported in a closed pet carrier.**

All Fairfax Connector buses are wheelchair accessible.

494

Effective May 16, 2015

Lorton – Springfield – Tysons

Lorton VRE • Saratoga Park & Ride • Franconia-Sprinfield Metro Station • Tysons • Spring Hill Metro Station

Weekday Service Only

FAIRFAX CONNECTOR

For fares and important information about the bus system, see the brochure:

Fares, Policies & General Information

FAIRFAX CONNECTOR **BusTracker**

REAL-TIME SERVICE INFORMATION

fairfaxconnector.com

703-339-7200 TTY **703-339-1608**

@ffxconnector **/fairfaxconnector**

Fairfax County Department of Transportation (FCDOT) ensures nondiscrimination in all programs and activities in accordance with Title VI of the Civil Rights Act of 1964 and the Americans with Disabilities Act (ADA). To request this information in an alternate format, contact FCDOT at 703-877-5600, TTY 711.

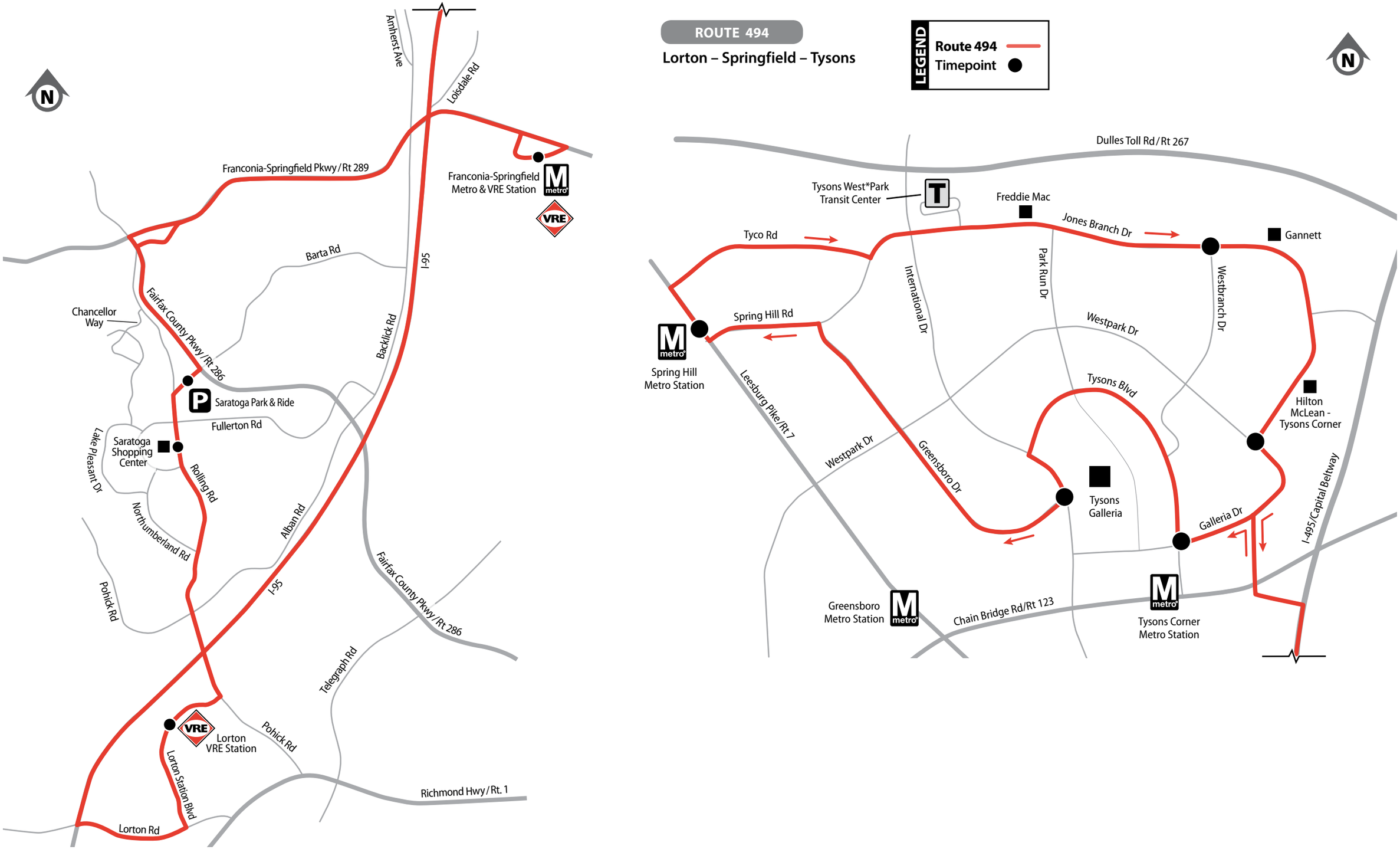
ROUTE 494
Lorton – Springfield – Tysons
LEGEND
Route 494
Timepoint
N
Amherst Ave
Loisdale Rd
Franconia-Springfield Pkwy / Rt 289
Franconia-Springfield Metro & VRE Station
Barta Rd
I-95
Chancellor Way
Fairfax County Pkwy / Rt 286
Backlick Rd
Saratoga Park & Ride
Fullerton Rd
Lake Pleasant Dr
Saratoga Shopping Center
Rolling Rd
Northumberland Rd
Alban Rd
Pohick Rd
Fairfax County Pkwy / Rt 286
Telegraph Rd
Lorton VRE Station
Lorton Station Blvd
Richmond Hwy / Rt. 1
Lorton Rd
Dulles Toll Rd / Rt 267
Tysons West*Park Transit Center
Freddie Mac
Jones Branch Dr
Gannett
Tyco Rd
International Dr
Park Run Dr
Westbranch Dr
Spring Hill Rd
Westpark Dr
Spring Hill Metro Station
Leesburg Pike / Rt 7
Tysons Blvd
Hilton McLean - Tysons Corner
Greensboro Dr
Tysons Galleria
Galleria Dr
I-495/Capital Beltway
Greensboro Metro Station
Chain Bridge Rd/Rt 123
Tysons Corner Metro Station

SPRINGFIELD - TYSONS EXPRESS CONNECTOR 494 J

Weekday – AM Service

ROUTE	Commerce St & Old Keene Mill Rd	Commerce St & Brandon Ave	Franconia-Springfield Metro Station	Jones Branch Dr & West Branch Dr	Jones Branch Dr & Park Run Dr	Greensboro Dr & International Dr	Galleria
494J	6:59	7:02	7:07	7:28	7:30	7:35	7:44
494J	7:39	7:42	7:47	8:08	8:10	8:15	8:24
494J	8:10	8:13	8:18	8:39	8:41	8:46	8:55

Weekday – PM Service

ROUTE	Jones Branch Dr & West Branch Dr	Jones Branch Dr & Park Run Dr	Greensboro Dr & International Dr	Galleria	Franconia-Springfield Metro Station	Commerce St & Brandon Ave	Commerce St & Old Keene Mill Rd
494J	4:04	4:07	4:16	4:24	4:43	4:49	4:52
494J	5:10	5:13	5:22	5:30	5:49	5:55	5:58
494J	6:03	6:06	6:15	6:23	6:42	6:48	6:51

SPRINGFIELD - TYSONS EXPRESS CONNECTOR 494 G

Weekday – AM Service

ROUTE	Commerce St & Old Keene Mill Rd	Commerce St & Brandon Ave	Franconia-Springfield Metro Station	Greensboro Dr & International Dr	Tyco Rd & Leesburg Pike	Jones Branch Dr & Park Run Dr	Jones Branch Dr & West Branch Dr
494G	6:35	6:38	6:43	7:09	7:16	7:20	7:25
494G	7:25	7:28	7:33	7:59	8:06	8:10	8:15

Weekday – PM Service

ROUTE	Galleria & Tysons Blvd	Greensboro Dr & International Dr	Tyco Rd & Leesburg Pike	Jones Branch Dr & Park Run Dr	Jones Branch Dr & West Branch Dr	Franconia-Springfield Metro Station	Commerce St & Brandon Ave	Commerce St & Old Keene Mill Rd
494G	3:21	3:26	3:33	3:40	3:42	4:01	4:07	4:10
494G	4:34	4:39	4:46	4:53	4:55	5:14	5:20	5:23
494G	4:55	5:00	5:07	5:14	5:16	5:35	5:41	5:44
494G	5:53	5:58	6:05	6:12	6:14	6:33	6:39	6:42

All Fairfax Connector buses are wheelchair lift-equipped.

- Use exact fare; drivers do not carry change
- NO pennies
- NO smoking, eating or drinking on the bus
- Fold strollers
- Use earphones with audio and video devices
- Service animals are permitted; other small animals are permitted if transported in a secure container.
- NO littering

Schedule Changes Beginning 04/22/13

ROUTE **494**

Springfield - Tysons Express Connector

Franconia-Springfield Metro Station / Tysons

(Weekday Service Only)

FAIRFAX CONNECTOR

CUSTOMER SERVICE

www.fairfaxconnector.com

703-339-7200

TTY 703-339-1608

See the **Fairfax Connector Policy Brochure** for fares and important information about the bus system

If accommodations or alternative formats are needed, call the Department of Transportation at 703-877-5600, TTY 711

Effective April 22, 2013

Print date April 22, 2013

SPRINGFIELD - TYSONS EXPRESS CONNECTOR

494 F, M

Weekday – AM Service

ROUTE	Commerce St & Old Keene Mill Rd	Commerce St & Brandon Ave	Franconia-Springfield Metro Station	Colshire Meadow Dr & Colshire Dr	Tysons Corner Center	Greensboro Dr & International Dr	Tyco Road & Leesburg Pike	Jones Branch Dr & Park Run Dr	Jones Branch Dr & West Branch Dr	Galleria
494F	5:22	5:25	5:30	5:55	6:02	6:07	6:12	6:16	6:18	—
494F	6:03	6:06	6:11	6:36	6:43	6:48	6:53	6:57	6:59	—
494M	7:15	7:18	7:23	7:48	7:55	—	—	—	—	8:00
494M	7:42	7:45	7:50	8:15	8:22	—	—	—	—	8:27
494F	8:34	8:37	8:42	9:07	9:14	9:19	9:24	9:28	9:30	—
494F	10:04	10:07	10:12	10:37	10:44	10:49	10:54	10:58	11:00	—
494F	11:30	11:33	11:38	12:03 pm	12:10	12:15	12:20	12:24	12:26	—
494F	1:04	1:07	1:12	1:37	1:44	1:49	1:54	1:58	2:00	—

Weekday – PM Service

ROUTE	Tysons Corner Center	Colshire Meadow Dr & Colshire Dr	Tysons Corner Center	Greensboro Dr & International Dr	Tyco Road & Leesburg Pike	Jones Branch Dr & Park Run Dr	Jones Branch Dr & West Branch Dr	Galleria	Franconia-Springfield Metro Station	Commerce St & Brandon Ave	Commerce St & Old Keene Mill Rd
494F	11:15	11:23	—	11:29	11:36	11:43	11:45	—	12:04	12:10	12:13
494F	2:15	2:23	—	2:29	2:36	2:43	2:45	—	3:04	3:10	3:13
494M	—	3:40	3:47	—	—	—	—	3:51	4:10	4:16	4:19
494M	—	4:50	4:57	—	—	—	—	5:01	5:20	5:26	5:29
494M	—	5:30	5:37	—	—	—	—	5:41	6:00	6:06	6:09
494F	6:22	6:30	—	6:36	6:43	6:50	6:52	—	7:11	7:17	7:20
494F	7:00	7:08	—	7:14	7:21	7:28	7:30	—	7:49	7:55	7:58

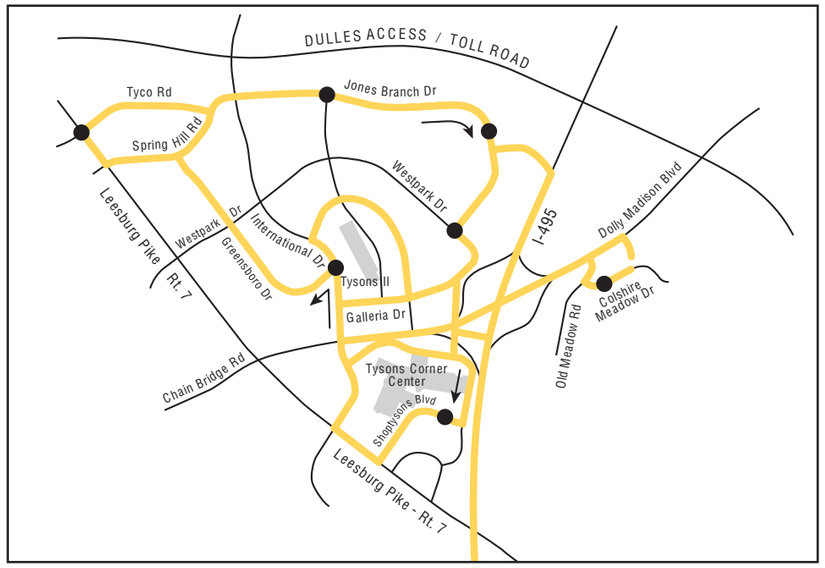

Route 494 F, M

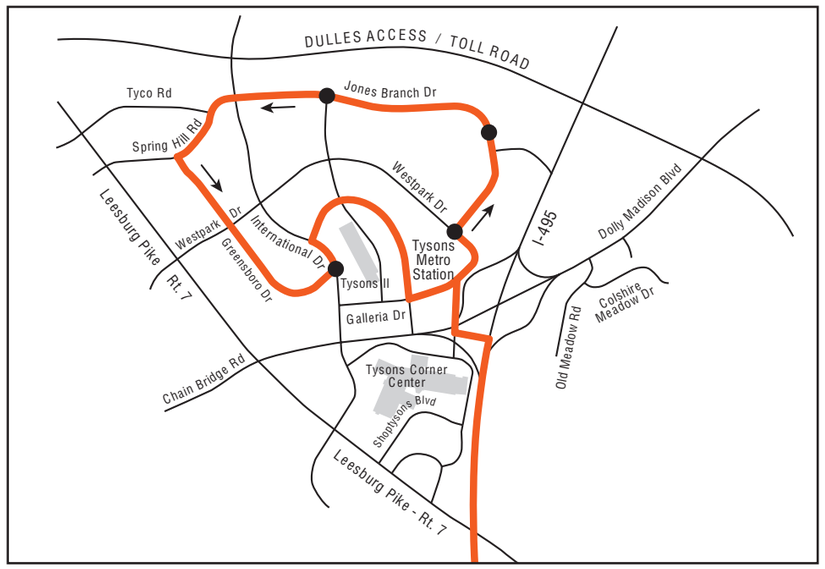

Route 494 J

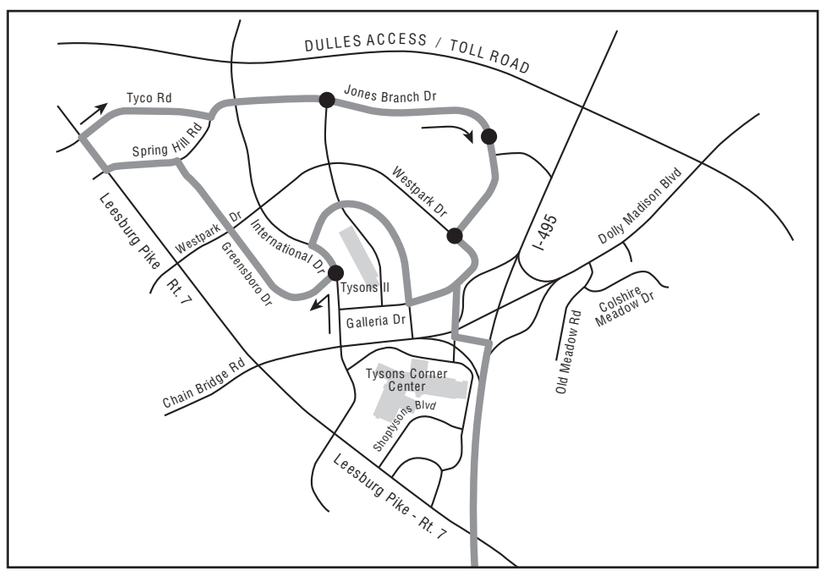

Route 494 G

Route 494

Springfield - Tysons Express Connector 494 –
Franconia-Springfield Metro Station
To Tysons Corner

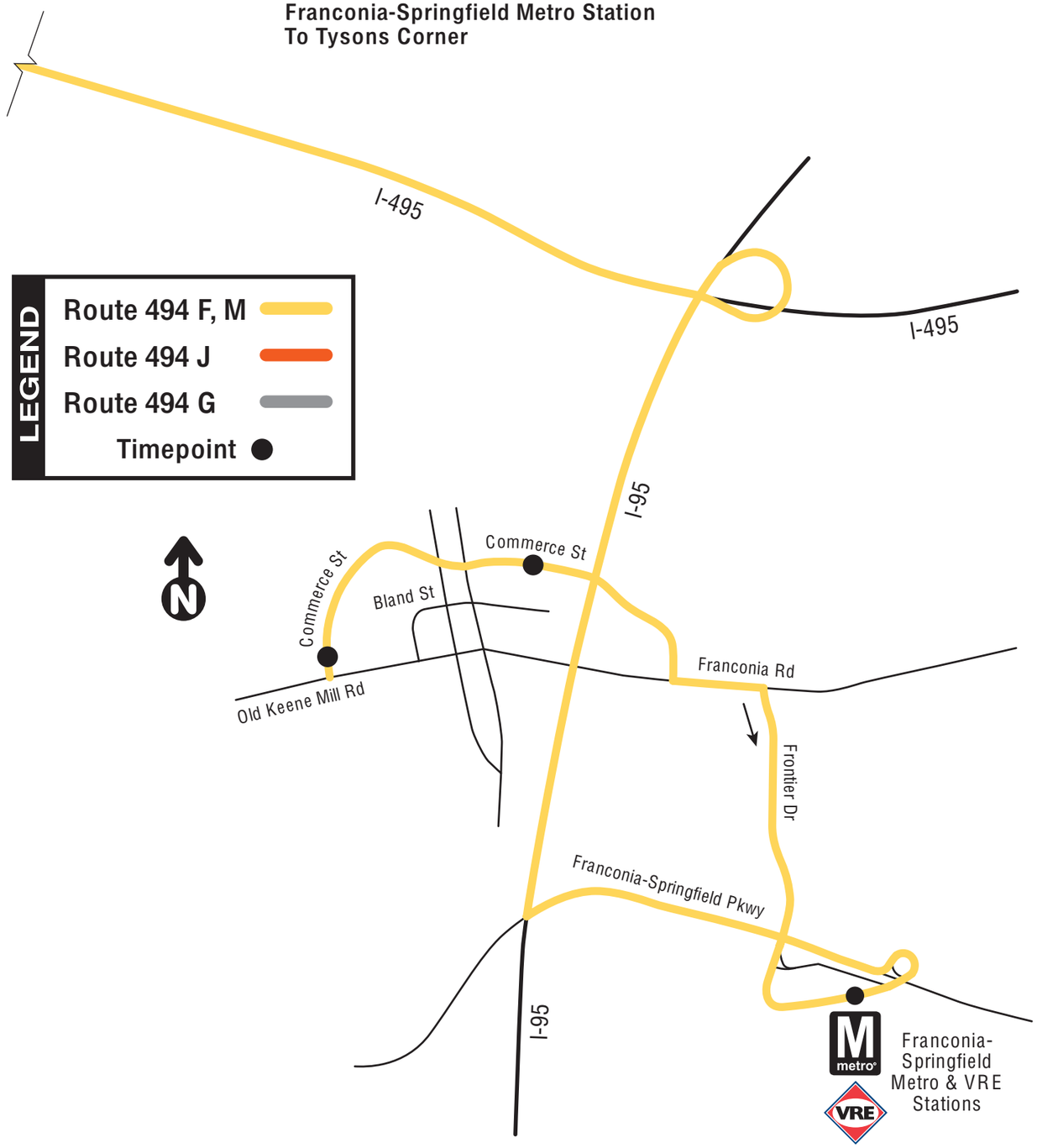

MIX
Paper from responsible sources
FSC® C068100

Weekday – AM Northbound Service

Burke Centre VRE Station	Guinea Rd & Olley Ln	Braddock Rd & Kings Park Dr	Braddock Rd & Wakefield Chapel Rd	Galleria Dr & Tyson Blvd	Greensboro Dr & International Dr	Spring Hill Metro Station	Jones Branch Dr & Westbranch Dr	Westpark Dr & Jones Branch Dr
5:35	5:42	5:46	5:48	6:05	6:10	6:15	6:22	6:25
6:15	6:22	6:26	6:28	6:45	6:50	6:55	7:02	7:05
6:45	6:52	6:56	6:58	7:15	7:20	7:25	7:32	7:35
7:12	7:19	7:23	7:25	7:42	7:47	7:52	7:59	8:02
7:50	7:57	8:01	8:03	8:20	8:25	8:30	8:37	8:40
8:20	8:27	8:31	8:33	8:50	8:55	9:00	9:08	9:10
9:45	9:52	9:56	9:58	10:15	10:20	10:24	10:32	10:34
11:15	11:22	11:26	11:28	11:45	11:50	11:54	12:02 PM	12:04

Weekday – PM Northbound Service

Burke Centre VRE Station	Guinea Rd & Olley Ln	Braddock Rd & Kings Park Dr	Braddock Rd & Wakefield Chapel Rd	Galleria Dr & Tyson Blvd	Greensboro Dr & International Dr	Spring Hill Metro Station	Jones Branch Dr & Westbranch Dr	Westpark Dr & Jones Branch Dr
12:45	12:52	12:56	12:58	1:15	1:20	1:24	1:32	1:34
2:15	2:22	2:26	2:28	2:45	2:50	2:54	3:02	3:04
3:05	3:11	3:16	3:18	3:33‡	—	—	—	—

Weekday – AM Southbound Service

Galleria Dr & Tyson Blvd	Greensboro Dr & International Dr	Spring Hill Metro Station	Jones Branch Dr & Westbranch Dr	Westpark Dr & Jones Branch Dr	Braddock Rd & Wakefield Chapel Rd	Braddock Rd & Kings Park Dr	Guinea Rd & Olley Ln	Burke Centre VRE Station
8:50	8:55	9:00	9:08	9:10	9:23	9:25	9:30	9:38
10:15	10:20	10:24	10:32	10:34	10:47	10:49	10:54	11:02
11:45	11:50	11:54	12:02 PM	12:04	12:17	12:19	12:24	12:32

Weekday – PM Southbound Service

Galleria Dr & Tyson Blvd	Greensboro Dr & International Dr	Spring Hill Metro Station	Jones Branch Dr & Westbranch Dr	Westpark Dr & Jones Branch Dr	Braddock Rd & Wakefield Chapel Rd	Braddock Rd & Kings Park Dr	Guinea Rd & Olley Ln	Burke Centre VRE Station
1:15	1:20	1:24	1:32	1:34	1:47	1:49	1:54	2:02
2:45	2:50	2:54	3:02	3:04	3:17	3:19	3:24	3:32
3:15	3:18	3:23	3:29	3:31	3:45	3:47	3:52	4:00
3:35	3:38	3:43	3:49	3:51	4:05	4:07	4:12	4:21
4:15	4:18	4:23	4:29	4:31	4:45	4:47	4:52	5:01
4:55	4:58	5:06	5:12	5:14	5:28	5:30	5:35	5:44
5:17	5:20	5:28	5:34	5:36	5:50	5:52	5:57	6:06
5:55	5:58	6:03	6:09	6:11	6:25	6:27	6:31	6:39
6:35	6:38	6:43	6:49	6:51	7:05	7:07	7:11	7:19
7:05	7:08	7:13	7:19	7:21	7:35	7:37	7:41	7:49

SERVICE NOTES

‡ Bus continues in service as the 3:35 PM southbound departure from Galleria Drive and Tysons Blvd.

■ Visit VRE.org for Virginia Railway Express service information at Burke Centre VRE Station.

- **Use exact fare; drivers do not carry change.**
- **Smoking, eating, drinking, and littering are strictly prohibited.**
- **Strollers must be folded.**
- **Use earphones with audio and video devices.**
- **Service animals are permitted on the bus. Other small animals are permitted only if transported in a closed pet carrier.**

All Fairfax Connector buses are wheelchair accessible.

495

Effective December 19, 2015

Burke Centre – Tysons

Burke Centre VRE • Kings Park • Braddock Rd • Tysons • Spring Hill Metro Station

Weekday Service Only

FAIRFAX CONNECTOR

For fares and important information about the bus system, see the brochure:

Fares, Policies & General Information

FAIRFAX CONNECTOR **BusTracker**

REAL-TIME SERVICE INFORMATION

fairfaxconnector.com

703-339-7200 **TTY 703-339-1608**

@ffxconnector **/fairfaxconnector**

Fairfax County Department of Transportation (FCDOT) ensures nondiscrimination in all programs and activities in accordance with Title VI of the Civil Rights Act of 1964 and the Americans with Disabilities Act (ADA). To request this information in an alternate format, contact FCDOT at 703-877-5600, TTY 711.

ROUTE 495

Burke Centre – Tysons

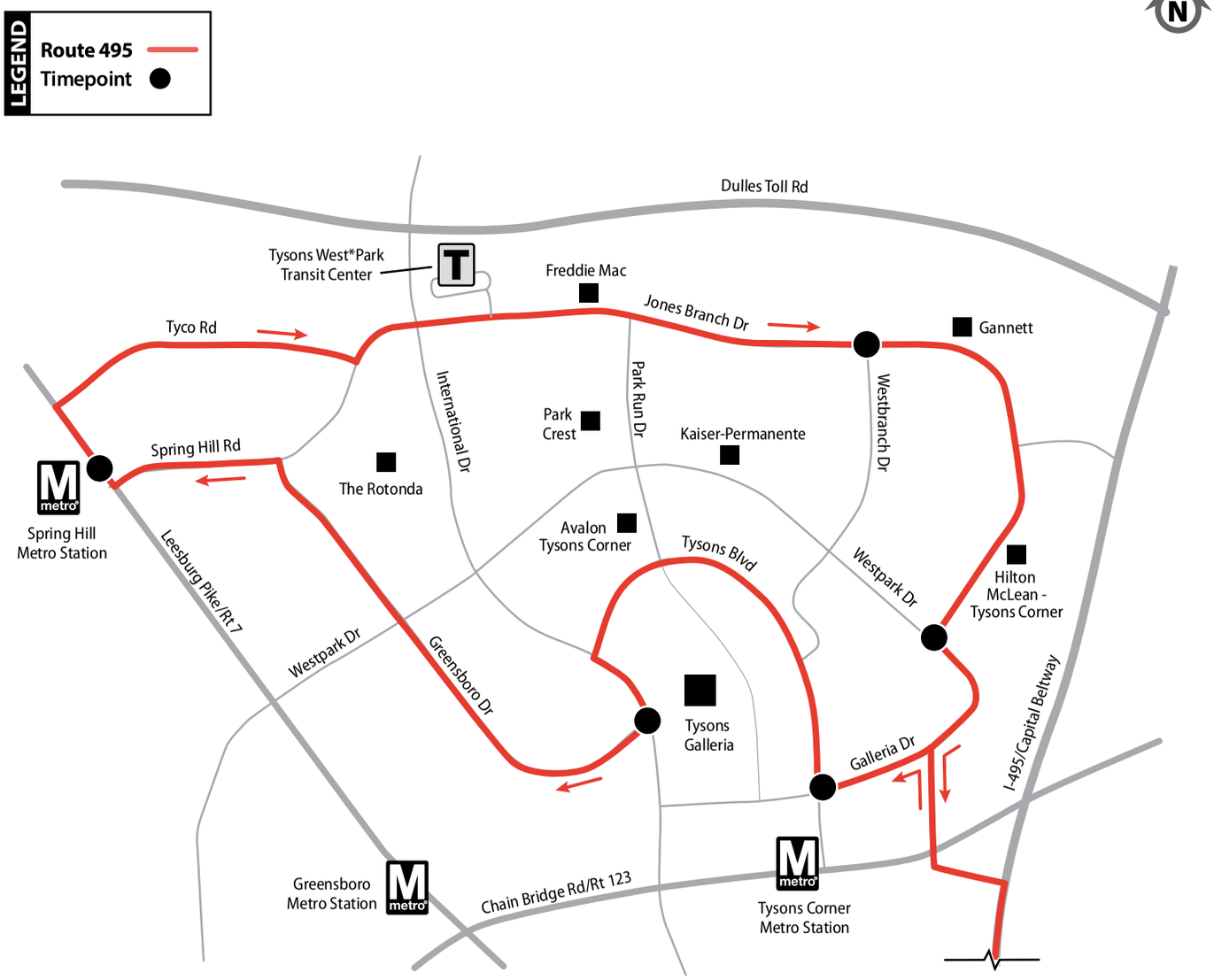

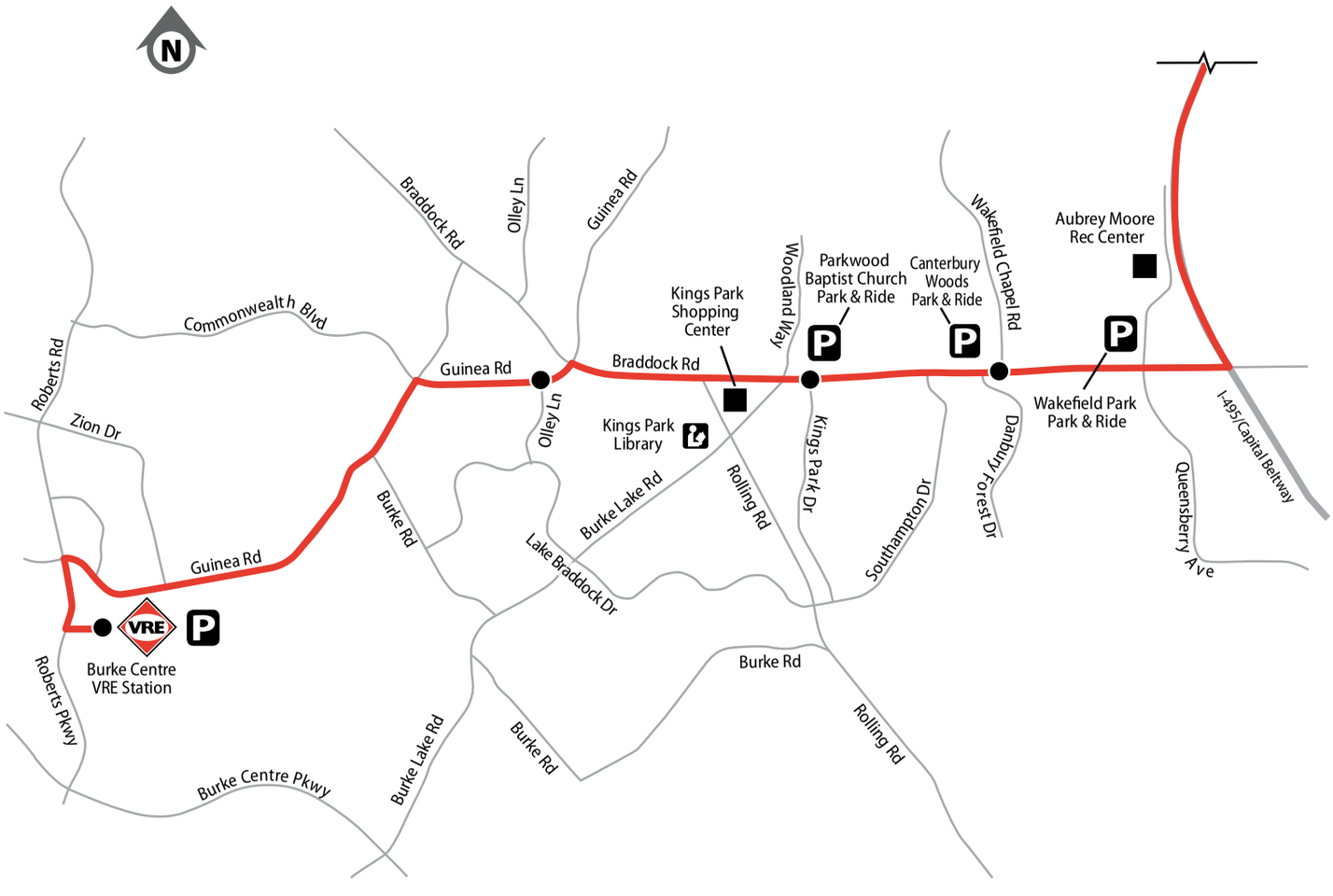

BURKE VRE - TYSONS EXPRESS CONNECTOR 495 J

Weekday – AM Service

ROUTE	Burke VRE	Guinea Rd & Olley Ln	Braddock Rd & Kings Park Dr	Braddock Rd & Wakefield Chapel Rd	Jones Branch Dr & West Branch Dr	Jones Branch Dr & Park Run Dr	Greensboro Dr & International Dr	Galleria
495J	6:45	6:48	6:52	7:02	7:15	7:17	7:22	7:31
495J	7:15	7:18	7:22	7:32	7:52	7:47	7:45	8:01
495J	8:17	8:20	8:24	8:34	8:54	8:47	8:49	9:03

Weekday – PM Service

ROUTE	Jones Branch Dr & West Branch Dr	Jones Branch Dr & Park Run Dr	Greensboro Dr & International Dr	Galleria	Braddock Rd & Wakefield Chapel Rd	Braddock Rd & Kings Park Dr	Guinea Rd & Olley Ln	Burke VRE
495J	3:28	3:31	3:40	3:48	3:58	4:08	4:12	4:18
495J	4:53	4:56	5:05	5:13	5:23	5:33	5:37	5:43
495J	6:08	6:11	6:20	6:28	6:38	6:48	6:52	6:58

BURKE VRE - TYSONS EXPRESS CONNECTOR 495 G

Weekday – AM Service

ROUTE	Burke VRE	Guinea Rd & Olley Ln	Braddock Rd & Kings Park Dr	Braddock Rd & Wakefield Chapel Rd	Greensboro Dr & International Dr	Tyco Rd & Leesburg Pike	Jones Branch Dr & Park Run Dr	Jones Branch Dr & West Branch Dr
495G	7:50	7:53	7:57	8:07	8:25	8:32	8:36	8:41
495G	8:35	8:38	8:42	8:52	9:10	9:17	9:21	9:26

Weekday – PM Service

ROUTE	Galleria & Tysons Blvd	Greensboro Dr & International Dr	Tyco Rd & Leesburg Pike	Jones Branch Dr & Park Run Dr	Jones Branch Dr & West Branch Dr	Braddock Rd & Wakefield Chapel Rd	Braddock Rd & Kings Park Dr	Guinea Rd & Olley Ln	Burke VRE
495G	4:08	4:13	4:20	4:27	4:29	4:39	4:49	4:53	4:59
495G	4:40	4:45	4:52	4:59	5:01	5:11	5:21	5:25	5:31
495G	5:18	5:23	5:30	5:37	5:39	5:49	5:59	6:03	6:09
495G	6:25	6:30	6:37	6:44	6:46	6:56	7:06	7:10	7:16

All Fairfax Connector buses are wheelchair lift-equipped.

- Use exact fare; drivers do not carry change
- NO pennies
- NO smoking, eating or drinking on the bus
- Fold strollers
- Use earphones with audio and video devices
- Service animals are permitted; other small animals are permitted if transported in a secure container.
- NO littering

Schedule Changes Beginning 03/18/13

ROUTE
495

Burke VRE - Tysons Express Connector

Burke VRE / Tysons

(Weekday Service Only)

FAIRFAX CONNECTOR

CUSTOMER SERVICE

www.fairfaxconnector.com

703-339-7200
TTY 703-339-1608

See the
Fairfax Connector Policy Brochure
for fares and important information about the bus system

If accommodations or alternative formats are needed, call the Department of Transportation at 703-877-5600, TTY 711

Effective March 18, 2013

Print date March 18, 2013

BURKE VRE - TYSONS EXPRESS CONNECTOR

495 F, M

Weekday – AM Service

ROUTE	Burke VRE	Guinea Rd & Olley Ln	Braddock Rd & Kings Park Dr	Braddock Rd & Wakefield Chapel Rd	Colshire Meadow Dr & Colshire Dr	Tysons Corner Center	Greensboro Dr & International Dr	Tyco Road & Leesburg Pike	Jones Branch Dr & Park Run Dr	Jones Branch Dr & West Branch Dr	Galleria
495F	5:35	5:38	5:42	5:52	6:09	6:16	6:21	6:26	6:30	6:32	—
495F	6:15	6:18	6:22	6:32	6:49	6:56	7:01	7:06	7:10	7:12	—
495M	7:10	7:13	7:17	7:27	7:44	7:51	—	—	—	—	7:56
495M	7:30	7:33	7:37	7:47	8:04	8:11	—	—	—	—	8:16
495M	8:05	8:08	8:12	8:22	8:39	8:46	—	—	—	—	8:51
495F	9:00	9:03	9:07	9:17	9:34	9:41	9:46	9:51	9:55	9:57	—
495F	9:30	9:33	9:37	9:47	10:04	10:11	10:16	10:21	10:25	10:27	—
495F	10:35	10:38	10:42	10:52	11:09	11:16	11:21	11:26	11:30	11:32	—
495F	11:35	11:38	11:42	11:52	12:09	12:16	12:21	12:26	12:30	12:32	—

Weekday – PM Service

ROUTE	Tysons Corner Center	Colshire Meadow Dr & Colshire Dr	Tysons Corner Center	Greensboro Dr & International Dr	Tyco Road & Leesburg Pike	Jones Branch Dr & Park Run Dr	Jones Branch Dr & West Branch Dr	Galleria	Braddock Rd & Wakefield Chapel Rd	Braddock Rd & Kings Park Dr	Guinea Rd & Olley Ln	Burke VRE
495F	11:00	11:08	—	11:14	11:21	11:28	11:30	—	11:40	11:50	11:54	12:00
495F	12:45	12:53	—	12:59	1:06	1:13	1:15	—	1:25	1:35	1:39	1:45
495M	—	4:38	4:45	—	—	—	—	4:49	4:59	5:09	5:13	5:19
495M	—	5:28	5:35	—	—	—	—	5:39	5:49	5:59	6:03	6:09
495F	5:45	5:53	—	5:59	6:06	6:13	6:15	—	6:25	6:35	6:39	6:45
495F	7:00	7:08	—	7:14	7:21	7:28	7:30	—	7:40	7:50	7:54	8:00

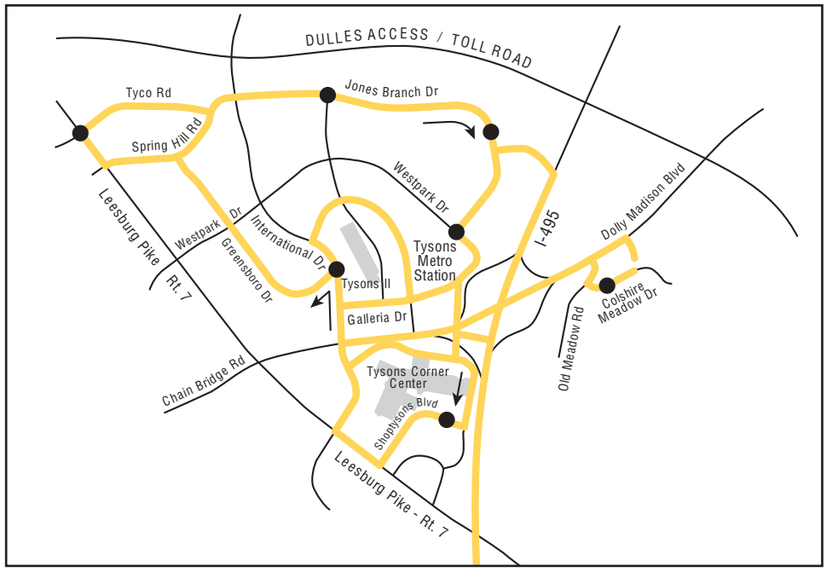

Route 495 F, M

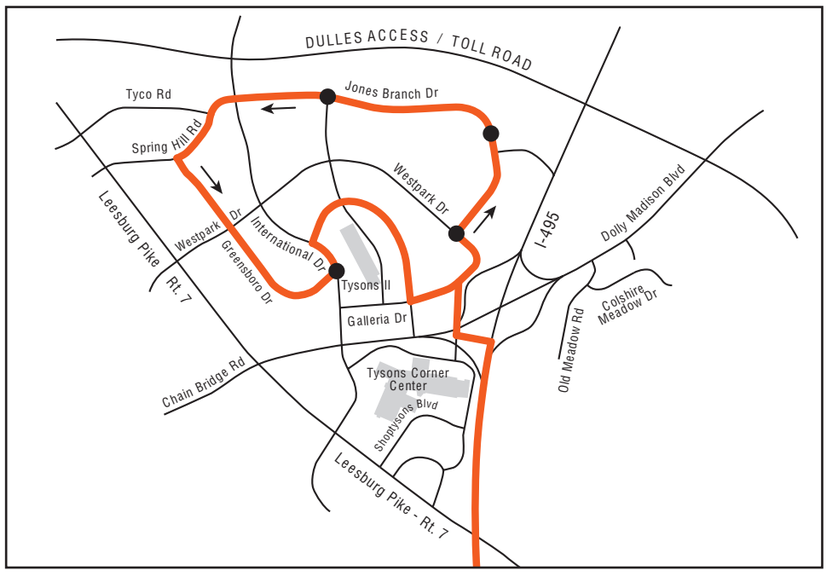

Route 495 J

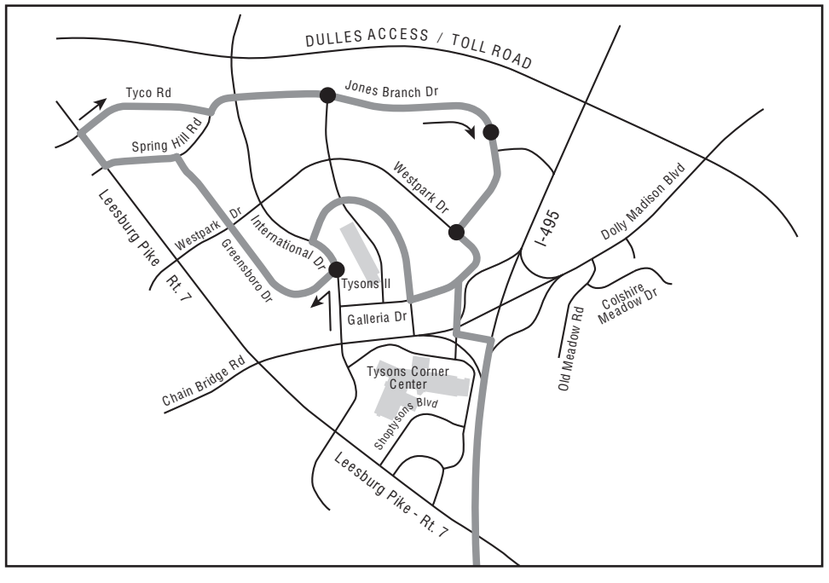

Route 495 G

495 – AM Northbound – Common Timepoints

ROUTE	Greensboro Dr & International Dr	ROUTE	Jones Branch Dr and Park Run Dr	ROUTE	Jones Branch Dr and West Branch Dr
495F	6:21	495J	7:17	495F	6:32
495F	7:01	495J	7:47	495F	7:12
495J	7:22	495F	6:30	495J	7:15
495J	7:45	495F	7:10	495J	7:52
495G	8:25	495G	8:36	495G	8:41
495J	8:49	495J	8:47	495J	8:54
495G	9:10	495G	9:21	495G	9:26
495F	9:46	495F	9:55	495F	9:57
495F	10:16	495F	10:25	495F	10:27
495F	11:21	495F	11:30	495F	11:32
495F	12:21	495F	12:30	495F	12:32

495 – PM Southbound – Common Timepoints

ROUTE	Greensboro Dr & International Dr	ROUTE	Jones Branch Dr and Park Run Dr	ROUTE	Jones Branch Dr and West Branch Dr
495F	11:14	495F	11:28	495F	11:30
495F	12:59	495F	1:13	495F	1:15
495J	3:40	495J	3:31	495J	3:28
495G	4:13	495G	4:27	495G	4:29
495G	4:45	495J	4:56	495J	4:53
495J	5:05	495G	4:59	495G	5:01
495G	5:23	495G	5:37	495G	5:39
495F	5:59	495J	6:11	495J	6:08
495J	6:20	495F	6:13	495F	6:15
495G	6:30	495G	6:44	495G	6:46
495F	7:14	495F	7:28	495F	7:30

Route 495

Burke VRE - Tysons Express Connector 495 –

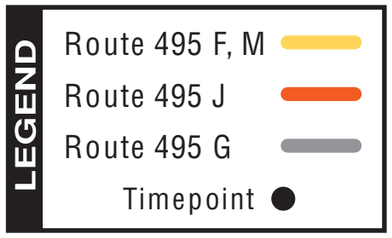

MIX
Paper from responsible sources
FSC® C068100

Reston Town Center Transit Station	Wiehle - Reston East Metro Station (North side)
Weekday – AM Eastbound Service	
4:48	4:56
5:15	5:23
5:45	5:54
6:05	6:14
6:37	6:46
6:47	6:58
6:57	7:08
7:17	7:28
7:27	7:38
7:37	7:48
7:57	8:08
8:07	8:18
8:17	8:28
8:37	8:48
8:47	8:58
8:57	9:08
9:17	9:26
9:32	9:41
9:57	10:06
10:17	10:26
10:37	10:46
10:57	11:06
11:17	11:26
11:37	11:46
11:57	12:06 PM

Reston Town Center Transit Station	Wiehle - Reston East Metro Station (North side)
Weekday – PM Eastbound Service	
12:17	12:26
12:37	12:46
12:57	1:06
1:17	1:26
1:37	1:46
1:57	2:06
2:17	2:26
2:37	2:46
2:57	3:06
3:17	3:26
3:34	3:45
3:52	4:03
4:12	4:23
4:32	4:43
4:52	5:03
5:12	5:23
5:32	5:43
5:52	6:03
6:12	6:21
6:32	6:41
6:52	7:01
7:12	7:21
7:32	7:41
8:07	8:16
8:47	8:56
9:27	9:35
10:07	10:15
10:47	10:55
11:25	11:33
11:55	12:03 AM
12:25 AM	12:33

Wiehle - Reston East Metro Station (North side)	Reston Town Center Transit Station
Weekday – AM Westbound Service	
5:03	5:12
5:33	5:42
6:18	6:27
6:33	6:43
6:53	7:03
7:03	7:13
7:13	7:23
7:33	7:44
7:43	7:54
7:53	8:04
8:13	8:24
8:23	8:34
8:33	8:44
8:53	9:04
9:12	9:22
9:30	9:40
9:50	10:00
10:10	10:20
10:30	10:40
10:50	11:00
11:10	11:20
11:30	11:40
11:50	12:00 PM

Wiehle - Reston East Metro Station (North side)	Reston Town Center Transit Station
Weekday – PM Westbound Service	
12:10	12:20
12:30	12:40
12:50	1:00
1:10	1:20
1:30	1:40
1:50	2:00
2:10	2:21
2:30	2:41
2:50	3:01
3:10	3:21
3:30	3:41
3:50	4:02
4:10	4:22
4:30	4:42
4:50	5:02
5:10	5:22
5:30	5:42
5:50	6:02
6:10	6:21
6:30	6:41
6:53	7:04
7:06	7:16
7:33	7:43
7:47	7:57
8:20	8:30
9:00	9:09
9:40	9:49
10:20	10:29
11:00	11:09
11:40	11:49
12:10 AM	12:18
12:40 AM	12:48

505

Effective January 24, 2015

Reston Town Center

Reston Town Center Transit Station •
Sunset Hills Rd • Wiehle-Reston East Metro Station

Weekday, Saturday & Sunday Service

FAIRFAX CONNECTOR

For fares and important information about the bus system, see the brochure:
Policies, Fares and General Information

CUSTOMER SERVICE

www.fairfaxconnector.com

703-339-7200 • TTY 703-339-1608

In accordance with Title VI and ADA requirements, please contact the Fairfax County Department of Transportation at 703-877-5600, TTY 711 to request reasonable Title VI or ADA accommodations, including printed material in an alternate format or translated, and interpreter services.

505 RESTON TOWN CENTER

Wiehle - Reston East Metro Station (North side)	Reston Town Center Transit Station
Sat. & Sun. – AM Westbound Service	
7:03	7:12
7:33	7:42
7:48	7:57
8:13	8:23
8:28	8:38
8:53	9:03
9:12	9:22
9:30	9:40
9:50	10:00
10:10	10:20
10:30	10:40
10:50	11:00
11:10	11:20
11:30	11:40
11:50	12:00 PM

Wiehle - Reston East Metro Station (North side)	Reston Town Center Transit Station
Sat. & Sun. – PM Westbound Service	
12:10	12:20
12:30	12:40
12:50	1:00
1:10	1:20
1:30	1:40
1:50	2:00
2:10	2:20
2:30	2:40
2:50	3:00
3:10	3:20
3:30	3:40
3:50	4:00
4:10	4:20
4:30	4:40
4:50	5:00
5:10	5:20
5:30	5:40
5:50	6:00
6:10	6:19
6:30	6:39
6:53	7:02
7:08	7:17
7:40	7:49
8:20	8:29
9:00	9:09
*9:40	9:49
10:20	10:29
11:00	11:09
11:40	11:49
12:10 AM	12:18

Reston Town Center Transit Station	Wiehle - Reston East Metro Station (North side)
Sat. & Sun. – AM Eastbound Service	
6:47	6:55
7:17	7:25
7:32	7:40
7:57	8:05
8:12	8:21
8:37	8:46
8:52	9:01
9:17	9:26
9:32	9:41
9:57	10:06
10:15	10:25
10:35	10:45
10:55	11:05
11:15	11:25
11:35	11:45
11:55	12:05 PM

Reston Town Center Transit Station	Wiehle - Reston East Metro Station (North side)
Sat. & Sun. –PM Eastbound Service	
12:15	12:25
12:35	12:45
12:55	1:05
1:15	1:25
1:35	1:45
1:55	2:05
2:15	2:25
2:35	2:45
2:55	3:05
3:15	3:25
3:35	3:45
3:55	4:05
4:15	4:25
4:35	4:45
4:55	5:05
5:15	5:25
5:35	5:45
5:55	6:05
6:15	6:24
6:35	6:44
6:55	7:04
7:15	7:24
7:35	7:44
8:05	8:14
8:45	8:54
9:25	9:33
10:05	10:13
10:45	10:53
11:25	11:33
11:55	12:03 AM

- **Use exact fare; drivers do not carry change.**
- **Smoking, eating, drinking, and littering are strictly prohibited.**
- **Strollers must be folded.**
- **Use earphones with audio and video devices.**
- **Service animals are permitted on the bus. Other small animals are permitted only if transported in a closed pet carrier.**

All Fairfax Connector buses are wheelchair lift-equipped.

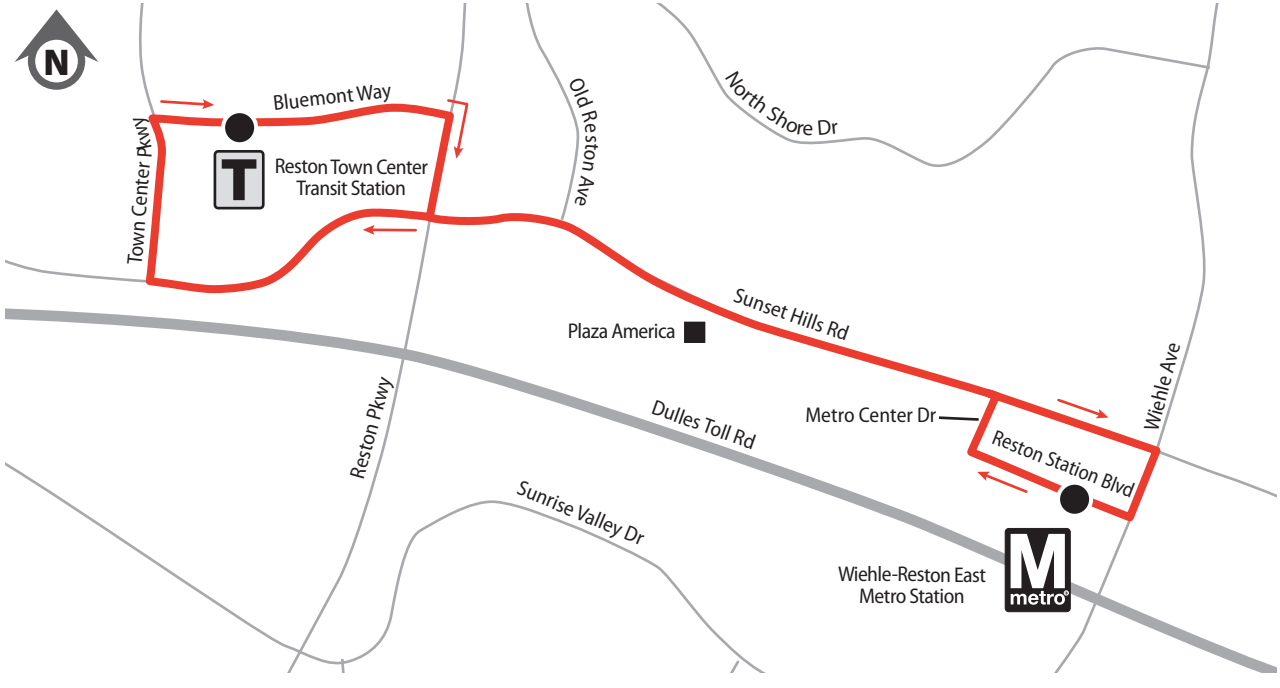

ROUTE 505

Reston Town Center

LEGEND

Route 505

Timepoint

SERVICE NOTES

For additional service between Reston Town Center Transit Station and Wiehle-Reston East Metro Station, see the Route 981/983 timetable.

Printed: 01/15

Weekday – AM Northbound Rush Service

ROUTE	Lawyers Rd & Viking Dr	Reston South Park & Ride	Glade Dr & Soapstone Dr	Soapstone Dr & Glade Dr	South Lakes Dr & Twin Branches Rd	Soapstone Dr & Golf Course Sq	Wiehle - Reston East Metro Station (North side)
557	—	5:37	—	5:46	—	5:49	5:56
553	5:40	5:47	5:53	—	5:57	—	6:03
557	—	5:55	—	6:04	—	6:07	6:14
553	5:58	6:05	6:11	—	6:15	—	6:21
557	—	6:13	—	6:22	—	6:25	6:32
553	6:16	6:23	6:29	—	6:33	—	6:39
557	—	6:31	—	6:40	—	6:43	6:50
553	6:34	6:41	6:47	—	6:51	—	6:57
557	—	6:49	—	6:58	—	7:01	7:08
553	6:52	6:59	7:05	—	7:09	—	7:15
557	—	7:07	—	7:16	—	7:19	7:26
553	7:10	7:17	7:23	—	7:27	—	7:33
557	—	7:25	—	7:34	—	7:37	7:44
553	7:28	7:35	7:41	—	7:45	—	7:51
557	—	7:43	—	7:52	—	7:55	8:03
553	7:46	7:53	7:59	—	8:01	—	8:08
557	—	8:01	—	8:10	—	8:13	8:21
553	8:04	8:11	8:17	—	8:19	—	8:26
557	—	8:19	—	8:28	—	8:31	8:39
553	8:22	8:29	8:35	—	8:37	—	8:44
557	—	8:37	—	8:46	—	8:49	8:57

Weekday – PM Southbound Rush Service

ROUTE	Wiehle - Reston East Metro Station (South side)	South Lakes Dr & Sagewood Ln	Soapstone Dr & Golf Course Sq	Glade Dr & Soapstone Dr	Soapstone Dr & Glade Dr	Reston South Park & Ride	Lawyers Rd & Viking Dr	Colts Neck Rd & Insha Ct
557	3:50	—	3:58	—	4:01	4:07	—	—
553	4:05	4:12	—	4:15	—	4:21	4:28	4:38
557	4:25	—	4:33	—	4:36	4:42	—	—
553	4:30	4:37	—	4:40	—	4:46	4:53	5:03
557	4:43	—	4:51	—	4:54	5:00	—	—
553	4:48	4:55	—	4:58	—	5:04	5:11	5:21
557	5:01	—	5:09	—	5:12	5:18	—	—
553	5:06	5:13	—	5:16	—	5:22	5:29	5:39
557	5:19	—	5:27	—	5:30	5:36	—	—
553	5:24	5:31	—	5:34	—	5:40	5:47	5:57
557	5:37	—	5:45	—	5:48	5:54	—	—
553	5:42	5:49	—	5:52	—	5:58	6:05	6:15
557	5:55	—	6:03	—	6:06	6:12	—	—
553	6:00	6:07	—	6:10	—	6:16	6:23	6:33
557	6:13	—	6:20	—	6:23	6:29	—	—
553	6:18	6:25	—	6:28	—	6:34	6:41	6:51
557	6:31	—	6:38	—	6:41	6:47	—	—
553	6:36	6:43	—	6:46	—	6:52	6:59	7:09
557	6:49	—	6:56	—	6:59	7:05	—	—
553	6:54	7:01	—	7:04	—	7:10	7:17	7:27
557	7:07	—	7:14	—	7:17	7:23	—	—
553	7:12	7:19	—	7:22	—	7:28	7:35	7:45
557	7:25	—	7:32	—	7:35	7:41	—	—

- Use exact fare; drivers do not carry change.
- Smoking, eating, drinking, and littering are strictly prohibited.
- Strollers must be folded.
- Use earphones with audio and video devices.
- Service animals are permitted on the bus. Other small animals are permitted only if transported in a closed pet carrier.

All Fairfax Connector buses are wheelchair accessible.

553 • 557 • 559

Effective January 24, 2015

Reston South

Reston South Park & Ride • Viking Dr • Lawyers Rd • Glade Dr • Soapstone Dr • Wiehle-Reston East Metro Station

553 • 557 Weekday Rush Hour Service Only

559 Weekday Midday, Evening, Saturday & Sunday

FAIRFAX CONNECTOR

For fares and important information about the bus system, see the brochure:

Fares, Policies & General Information

FAIRFAX CONNECTOR **BusTracker**

REAL-TIME SERVICE INFORMATION

fairfaxconnector.com

703-339-7200 TTY **703-339-1608**

@ffxconnector **/fairfaxconnector**

Fairfax County Department of Transportation (FCDOT) ensures nondiscrimination in all programs and activities in accordance with Title VI of the Civil Rights Act of 1964 and the Americans with Disabilities Act (ADA). To request this information in an alternate format, contact FCDOT at 703-877-5600, TTY 711.

553-57-59_1217

559 RESTON SOUTH

Wiehle - Reston East Metro Station (North side)	Soapstone Dr & Golf Course Sq	Soapstone Dr & Glade Dr	Reston South Park & Ride	Glade Dr & Soapstone Dr	South Lakes Dr & Twin Branches Rd	Wiehle - Reston East Metro Station (North side)
559 Weekday – Midday Service						
8:40	8:44	8:48	8:56	9:02	9:08	9:13
9:20	9:24	9:28	9:36	9:42	9:48	9:53
10:00	10:04	10:08	10:16	10:22	10:28	10:33
10:40	10:44	10:48	10:56	11:02	11:08	11:13
11:20	11:24	11:28	11:36	11:42	11:48	11:53
12:00 PM	12:04	12:08	12:16	12:22	12:28	12:33
12:40	12:44	12:48	12:56	1:02	1:08	1:13
1:20	1:24	1:28	1:36	1:42	1:48	1:53
2:00	2:04	2:08	2:16	2:22	2:28	2:33
2:40	2:44	2:48	2:56	3:02	3:08	3:13
3:20	3:24	3:28	3:36	3:42	3:48	3:53
559 Weekday – Evening Service						
7:30	7:34	7:38	7:46	7:52	7:58	8:03
8:15	8:19	8:23	8:31	8:37	8:43	8:48
8:55	8:59	9:03	9:11	9:17	9:23	9:28
9:35	9:39	9:43	9:51	9:57	10:03	10:08
10:15	10:19	10:23	10:31	10:37	10:43	10:48

Wiehle - Reston East Metro Station (North side)	Soapstone Dr & Golf Course Sq	Soapstone Dr & Glade Dr	Reston South Park & Ride	Glade Dr & Soapstone Dr	South Lakes Dr & Twin Branches Rd	Wiehle - Reston East Metro Station (North side)
559 Saturday & Sunday – AM Service						
7:00	7:04	7:08	7:20	7:26	7:32	7:37
7:40	7:44	7:48	8:00	8:06	8:12	8:17
8:20	8:24	8:28	8:40	8:46	8:52	8:57
9:00	9:04	9:08	9:20	9:26	9:32	9:37
9:40	9:44	9:48	10:00	10:06	10:12	10:17
10:20	10:24	10:28	10:40	10:46	10:52	10:57
11:00	11:04	11:08	11:20	11:26	11:32	11:37
11:40	11:44	11:48	12:00 PM	12:06	12:12	12:17
559 Saturday & Sunday – PM Service						
12:20	12:24	12:28	12:40	12:46	12:52	12:57
1:00	1:04	1:08	1:20	1:26	1:32	1:37
1:40	1:44	1:48	2:00	2:06	2:12	2:17
2:20	2:24	2:28	2:40	2:46	2:52	2:57
3:00	3:04	3:08	3:20	3:26	3:32	3:37
3:40	3:44	3:48	4:00	4:06	4:12	4:17
4:20	4:24	4:28	4:40	4:46	4:52	4:57
5:00	5:04	5:08	5:20	5:26	5:32	5:37
5:40	5:44	5:48	6:00	6:06	6:12	6:17
6:20	6:24	6:28	6:40	6:46	6:52	6:57
7:00	7:04	7:08	7:20	7:26	7:32	7:37
7:40	7:44	7:48	8:00	8:06	8:12	8:17
8:20	8:24	8:28	8:40	8:46	8:52	8:57
9:00	9:04	9:08	9:20	9:26	9:32	9:37
9:40	9:44	9:48	10:00	10:06	10:12	10:17
10:20	10:24	10:28	10:40	10:46	10:52	10:57
11:00	11:04	11:08	11:20	11:26	11:32	11:37
11:40	11:44	11:48	12:00 AM	12:06	12:12	12:17

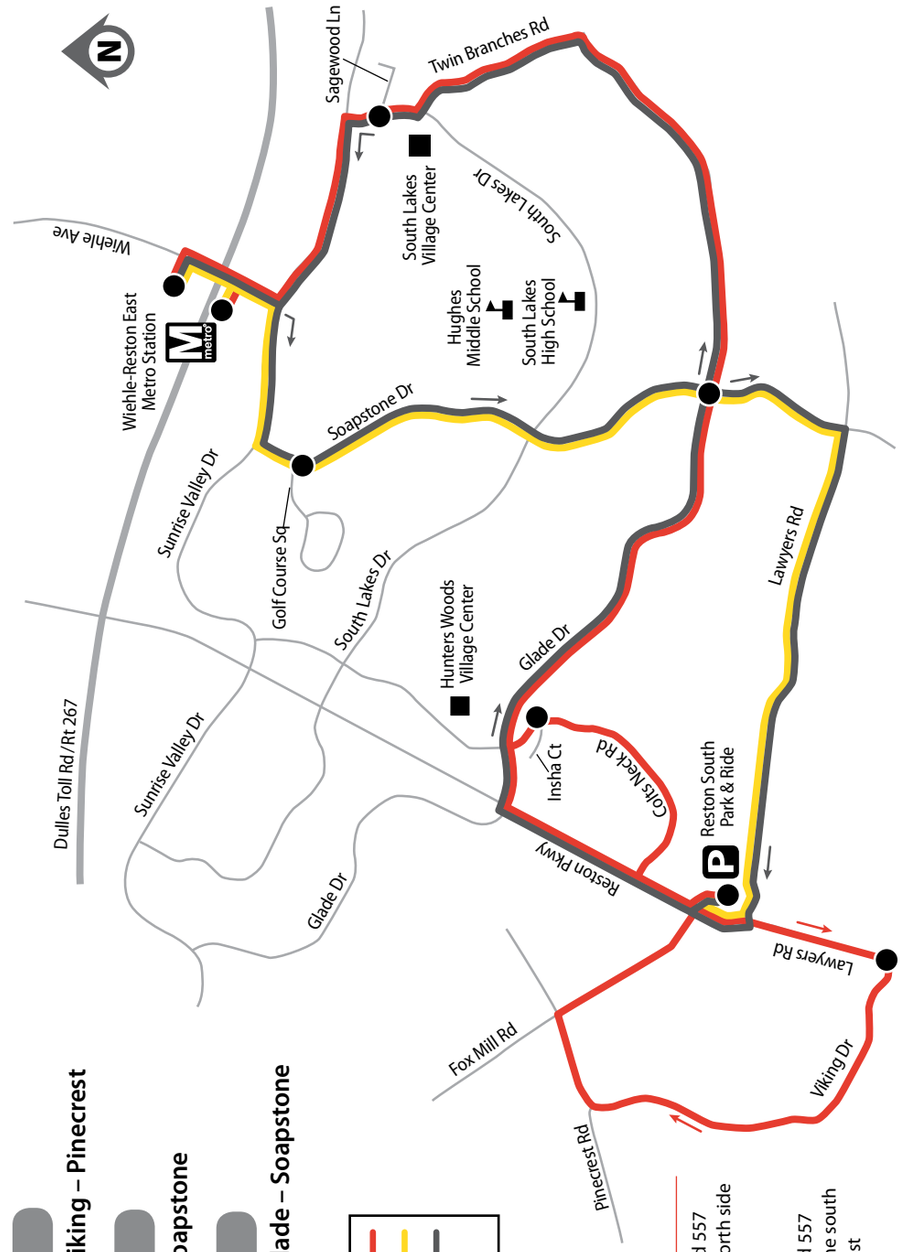

ROUTE 553
Reston South – Viking – Pinecrest

ROUTE 557
Reston South – Soapstone

ROUTE 559
Reston South – Glade – Soapstone

LEGEND
Route 553
Route 557
Route 559
Timepoint

SERVICE NOTES

In the AM, Route 553 and 557 buses will arrive at the north side of Wiehle-Reston East Metro Station.

In the PM, Route 553 and 557 buses will depart from the south side of Wiehle-Reston East Metro Station.

NORTH RESTON LINE 552/554

Weekday – AM Service ☀ Eastbound

ROUTE	Ring Rd & North Shore Dr	North Shore Dr & Fellowship Sq	North Shore Dr & Wedge Dr	Wiehle Ave & Center Harbor Rd	Center Harbor Rd & Wiehle Ave	Wiehle Ave & North Shore Dr	West Falls Church Metro Station
554	—	—	—	5:40	5:45	5:50	6:06
552	5:44	5:50	5:56	—	—	—	6:12
554	—	—	—	6:01	6:06	6:11	6:27
552	6:14	6:20	6:26	—	—	—	6:42
554	—	—	—	6:31	6:36	6:41	6:57
552	6:44	6:51	6:58	—	—	—	7:14
554	—	—	—	7:03	7:08	7:13	7:29
552	7:12	7:19	7:26	—	—	—	7:42
554	—	—	—	7:31	7:36	7:41	7:57
552	7:42	7:49	7:56	—	—	—	8:12
554	—	—	—	8:01	8:06	8:11	8:27
552	8:12	8:19	8:26	—	—	—	8:42
554	—	—	—	8:30	8:35	8:40	8:56
552	8:41	8:48	8:55	—	—	—	9:12

Weekday – PM Service ☾ Westbound

ROUTE	West Falls Church Metro Station	North Shore Dr & Wedge Dr	North Shore Dr & Washington Square	Wiehle Ave & North Shore Dr	Ring Rd & North Shore Dr	Wiehle Ave & Center Harbor Rd	Center Harbor Rd & Wiehle Ave
552	3:12	3:32	3:39	—	3:45	—	—
552	3:42	4:02	4:09	—	4:15	—	—
554	4:01	—	—	4:20	—	4:26	4:31
552	4:16	4:36	4:43	—	4:50	—	—
554	4:31	—	—	4:50	—	4:56	5:01
552	4:46	5:06	5:13	—	5:20	—	—
554	5:01	—	—	5:20	—	5:26	5:31
552	5:16	5:36	5:43	—	5:50	—	—
554	5:31	—	—	5:50	—	5:56	6:01
552	5:46	6:06	6:13	—	6:20	—	—
554	6:01	—	—	6:20	—	6:26	6:31
552	6:16	6:36	6:43	—	6:50	—	—
554	6:31	—	—	6:50	—	6:55	7:00
552	6:46	7:06	7:13	—	7:19	—	—
554	7:01	—	—	7:20	—	7:25	7:30
552	7:16	7:36	7:43	—	7:49	—	—
552	7:42	8:02	8:09	—	8:15	—	—
552	8:35	8:55	9:02	—	9:08	—	—

All Fairfax Connector buses are wheelchair lift-equipped.

- Use exact fare; drivers do not carry change
- NO pennies
- NO smoking, eating or drinking on the bus
- Fold strollers
- Use earphones with radios and other electronic devices
- Service animals are permitted; other small animals are permitted if transported in a secure container.

Route & Schedule Changes Effective 4/3/11

ROUTE
552/554

North Reston Line

West Falls Church Metro / Wiehle Avenue / Lake Anne / North Shore Drive / Center harbor Road

(Weekday Service Only)

FAIRFAX CONNECTOR

CUSTOMER SERVICE

www.fairfaxconnector.com

703-339-7200
TTY 703-339-1608

See the
Fairfax Connector Policy Brochure
for fares and important information about the bus system

If accommodations or alternative formats are needed, call the Department of Transportation at 703-877-5600, TTY 711

Effective April 3, 2011

Print date March 15, 2011

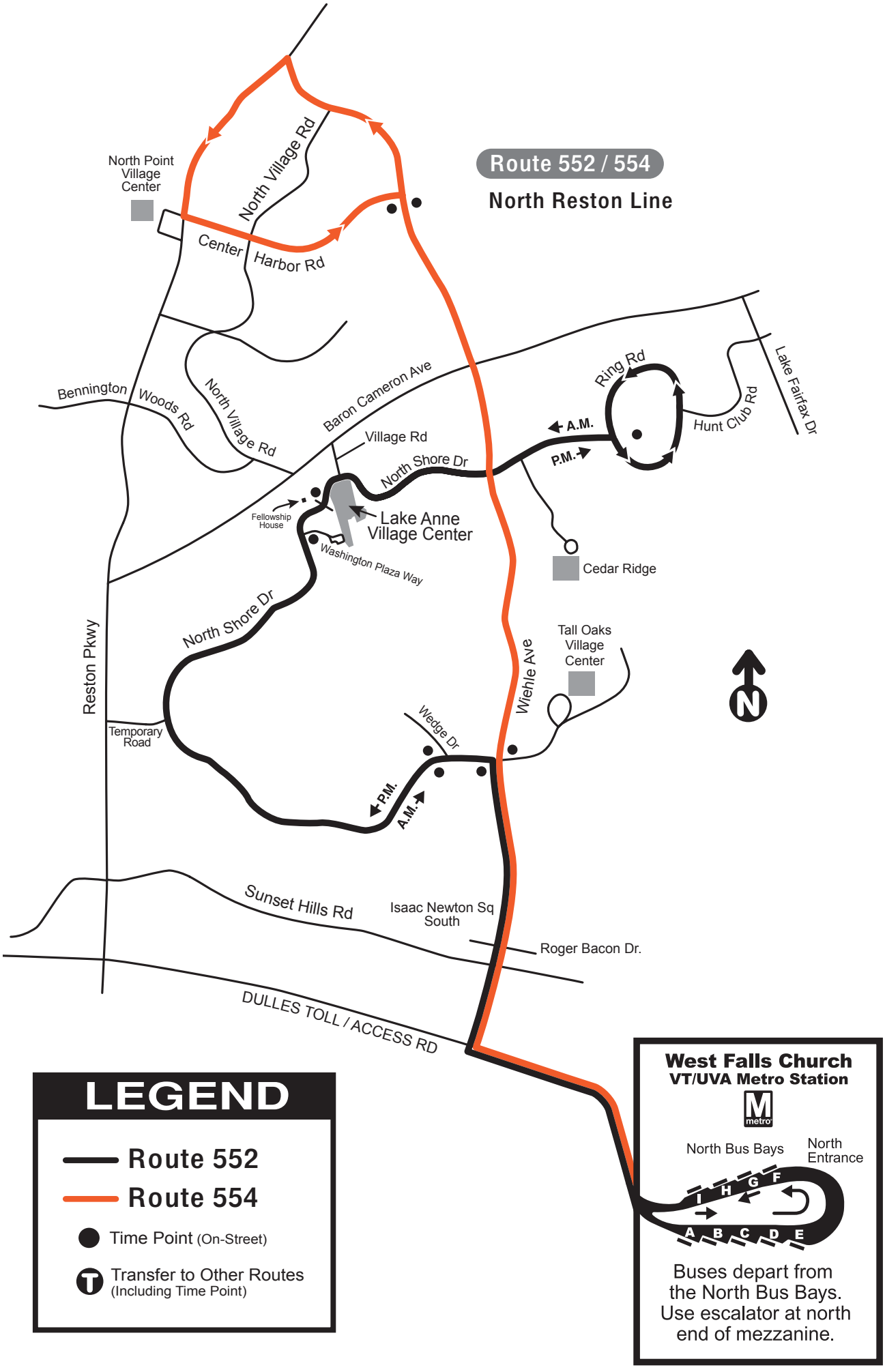

FSC Mixed Sources
Product group from well-managed forests and other controlled sources
www.fsc.org Cert no. SGSNA-COC-003887
© 1996 Forest Stewardship Council
50%

SUNSET HILLS – RESTON TOWN CENTER LINE – WEST FALLS CHURCH LINE 505/555

ROUTE	Sunset Hills Park & Ride	Reston Town Center Transit Station	Sunset Hills Rd & Isaac Newton Sq	West Falls Church Metro Station
Weekday – Eastbound – AM Service				
505	4:30	4:35	4:42	4:59
505	4:45	4:50	4:57	5:14
505	5:00	5:05	5:12	5:29
555	5:15	—	—	5:35
505	5:28	5:35	5:42	5:59
555	5:30	—	—	5:50
555	5:45	—	—	6:05
555	5:55	—	—	6:15
505	5:58	6:05	6:12	6:30
555	6:10	—	—	6:31
555	6:22	—	—	6:43
505	6:26	6:35	6:42	7:00
555	6:34	—	—	6:55
555	6:46	—	—	7:07
555	6:56	—	—	7:17
505	6:58	7:05	7:12	7:31
555	7:06	—	—	7:28
555	7:16	—	—	7:38
555	7:26	—	—	7:48
505	7:29	7:35	7:42	8:01
555	7:34	—	—	7:56
555	7:45	—	—	8:07
555	7:56	—	—	8:18
505	7:59	8:05	8:12	8:37
555	8:07	—	—	8:32
555	8:20	—	—	8:45
505	8:28	8:35	8:42	9:07
555	8:40	—	—	9:05
555	8:50	—	—	9:15
505	8:54	9:05	9:12	9:30
505	9:14	9:35	9:42	9:58
555	9:15	—	—	9:40
505	9:59	10:05	10:12	10:28
505	10:29	10:35	10:42	10:58
505	10:59	11:05	11:12	11:28
505	11:29	11:35	11:42	12:00 pm
Weekday – Eastbound – PM Service				
505	11:59	12:05	12:12	12:30
505	12:29	12:35	12:42	1:00
505	12:59	1:05	1:12	1:30
505	1:29	1:35	1:42	2:00
505	1:59	2:05	2:12	2:30
505	2:29	2:35	2:42	3:00
505	2:59	3:05	3:12	3:30
505	—	3:25	3:32	3:53
505	3:31	3:40	3:47	4:08
505	4:01	4:10	4:17	4:38
505	4:26	4:35	4:42	5:03
505	4:56	5:05	5:12	5:33
505	5:24	5:33	5:40	6:01
505	5:56	6:05	6:12	6:33
505	6:28	6:35	6:42	7:03
505	6:56	7:03	7:10	7:26
505	7:26	7:35	7:42	7:58
505	7:58	8:05	8:12	8:28
505	8:31	8:35	8:42	8:58
505	8:57	9:05	9:12	9:28
505	9:27	9:35	9:42	9:58
505	9:53	10:05	10:12	10:28
505	10:55	11:05	11:12	11:28

ROUTE	West Falls Church Metro Station	Sunset Hills Rd & Isaac Newton Sq	Sunset Hills Park & Ride	Reston Town Center Transit Station
Weekday – Westbound – AM Service				
505	5:07	5:19	5:28	5:30
505	5:37	5:49	5:58	6:00
505	6:05	6:17	6:26	6:28
505	6:37	6:49	6:58	7:00
505	7:05	7:20	7:29	7:31
505	7:35	7:50	7:59	8:01
505	8:04	8:19	8:28	8:30
505	8:30	8:45	8:54	8:56
505	8:50	9:05	9:14	9:16
505	9:15	9:30	9:39	9:41
505	9:35	9:50	9:59	10:01
505	10:05	10:20	10:29	10:31
505	10:35	10:50	10:59	11:01
505	11:05	11:20	11:29	11:31
505	11:35	11:50	11:59	12:01 pm
Weekday – Westbound – PM Service				
505	12:05	12:20	12:29	12:31
505	12:35	12:50	12:59	1:01
505	1:05	1:20	1:29	1:31
505	1:35	1:50	1:59	2:01
505	2:05	2:20	2:29	2:31
505	2:35	2:50	2:59	3:01
505	3:05	3:21	3:31	3:33
505	3:35	3:51	4:01	4:03
555	3:50	—	4:08	—
505	4:00	4:16	4:26	4:28
555	4:05	—	4:23	—
555	4:20	—	4:38	—
505	4:30	4:46	4:56	4:58
555	4:35	—	4:53	—
555	4:45	—	5:03	—
505	4:58	5:14	5:24	5:26
555	5:00	—	5:19	—
555	5:10	—	5:29	—
555	5:20	—	5:39	—
505	5:28	5:45	5:56	5:58
555	5:30	—	5:49	—
555	5:40	—	5:59	—
555	5:50	—	6:09	—
505	6:00	6:17	6:28	6:30
555	6:05	—	6:24	—
555	6:10	—	6:29	—
555	6:20	—	6:39	—
505	6:28	6:45	6:56	6:58
555	6:40	—	6:59	—
555	6:50	—	7:09	—
505	6:58	7:15	7:26	7:28
555	7:05	—	7:24	—
555	7:20	—	7:39	—
505	7:30	7:47	7:58	8:00
505	8:03	8:20	8:31	8:33
505	8:33	8:48	8:57	8:59
505	9:03	9:18	9:27	9:29
505	9:33	9:44	9:53	9:55
505	10:03	10:14	10:23	10:25
505	10:35	10:46	10:55	10:57
505	11:50	12:01 am	12:10	12:12

ROUTE **505/555**

505 AM Eastbound Schedule Changes Beginning 06/19/11

505
Sunset Hills - Reston Town Center Line
Sunset Hills Park & Ride / Reston Town Center Transit Station / West Falls Church Metro Station

555
Sunset Hills P&R - West Falls Church Line
Sunset Hills Park & Ride / West Falls Church Metro Station

FAIRFAX CONNECTOR

CUSTOMER SERVICE

www.fairfaxconnector.com

703-339-7200
TTY 703-339-1608

See the **Fairfax Connector Policy Brochure** for fares and important information about the bus system

If accommodations or alternative formats are needed, call the Department of Transportation at 703-877-5600, TTY 711

Effective June 19, 2011

Print date June 1, 2011

SUNSET HILLS – RESTON TOWN CENTER LINE 505

Reston Town Center Transit Station	Sunset Hills Rd @ Isaac Newton Sq	West Falls Church Metro Station

Saturday – AM Service Eastbound

7:30	7:37	7:55
8:00	8:07	8:25
8:30	8:37	8:55
9:05	9:12	9:30
9:35	9:42	10:00
10:05	10:12	10:30
10:35	10:42	11:00
11:05	11:12	11:30
11:35	11:42	12:00 pm

Saturday – PM Service Eastbound

12:05	12:12	12:30
12:35	12:42	1:00
1:05	1:12	1:30
1:35	1:42	2:00
2:05	2:12	2:30
2:35	2:42	3:00
3:05	3:12	3:30
3:35	3:42	4:00
4:05	4:12	4:30
4:35	4:42	5:00
5:05	5:12	5:30
5:35	5:42	6:00
6:05	6:12	6:30
6:38	6:45	7:03
7:08	7:15	7:33
7:38	7:45	8:03
8:08	8:15	8:33
8:38	8:45	9:03
9:05	9:12	9:30
9:35	9:42	10:00
10:05	10:12	10:30
10:35	10:42	11:00
11:04	11:10	11:27
11:35	11:41	11:58
12:04	12:10	12:27
12:25	12:31	12:48 am

West Falls Church Metro Station	Sunset Hills Rd @ Isaac Newton Sq	Sunset Hills Park & Ride	Reston Town Center Transit Station

Saturday – AM Service Westbound

8:00	8:15	8:24	8:26
8:30	8:45	8:54	8:56
9:05	9:20	9:29	9:31
9:35	9:50	9:59	10:01
10:05	10:20	10:29	10:31
10:35	10:50	10:59	11:01
11:05	11:20	11:29	11:31
11:35	11:50	11:59	12:01 pm

Saturday – PM Service Westbound

12:05	12:20	12:29	12:31
12:35	12:50	12:59	1:01
1:05	1:20	1:29	1:31
1:35	1:50	1:59	2:01
2:05	2:20	2:29	2:31
2:35	2:50	2:59	3:01
3:05	3:20	3:29	3:31
3:37	3:52	4:01	4:03
4:04	4:19	4:28	4:30
4:34	4:49	4:58	5:00
5:04	5:19	5:28	5:30
5:34	5:49	5:58	6:00
6:04	6:19	6:28	6:30
6:34	6:49	6:58	7:00
7:06	7:21	7:30	7:32
7:36	7:51	8:00	8:02
8:06	8:21	8:30	8:32
8:36	8:51	9:00	9:02
9:06	9:21	9:30	9:32
9:34	9:49	9:58	10:00
10:04	10:19	10:28	10:30
10:34	10:49	10:58	11:00
11:08	11:22	11:30	11:32
11:32	11:46	11:54	11:56
12:00 am	12:14	12:22	12:24
12:35	12:49	12:57	12:59
12:50	1:04	1:12	1:14

Reston Town Center Transit Station	Sunset Hills Rd @ Isaac Newton Sq	West Falls Church Metro Station

Sunday – AM Service Eastbound

7:30	7:37	7:55
8:00	8:07	8:25
8:30	8:37	8:55
9:05	9:12	9:30
9:35	9:42	10:00
10:05	10:12	10:30
10:35	10:42	11:00
11:05	11:12	11:30
11:35	11:42	12:00 pm

Sunday – PM Service Eastbound

12:05	12:12	12:30
12:35	12:42	1:00
1:05	1:12	1:30
1:35	1:42	2:00
2:05	2:12	2:30
2:35	2:42	3:00
3:05	3:12	3:30
3:35	3:42	4:00
4:05	4:12	4:30
4:35	4:42	5:00
5:05	5:12	5:30
5:35	5:42	6:00
6:05	6:12	6:30
6:38	6:45	7:03
7:08	7:15	7:33
7:38	7:45	8:03
8:08	8:15	8:33
8:38	8:45	9:03
9:05	9:12	9:30
9:35	9:42	10:00
10:05	10:12	10:30
10:35	10:42	11:00

West Falls Church Metro Station	Sunset Hills Rd @ Isaac Newton Sq	Sunset Hills Park & Ride	Reston Town Center Transit Station

Sunday – AM Service Westbound

8:00	8:15	8:24	8:26
8:30	8:45	8:54	8:56
9:05	9:20	9:29	9:31
9:35	9:50	9:59	10:01
10:05	10:20	10:29	10:31
10:35	10:50	10:59	11:01
11:05	11:20	11:29	11:31
11:35	11:50	11:59	12:01 pm

Sunday – PM Service Westbound

12:05	12:20	12:29	12:31
12:35	12:50	12:59	1:01
1:05	1:20	1:29	1:31
1:35	1:50	1:59	2:01
2:05	2:20	2:29	2:31
2:35	2:50	2:59	3:01
3:05	3:20	3:29	3:31
3:37	3:52	4:01	4:03
4:04	4:19	4:28	4:30
4:34	4:49	4:58	5:00
5:04	5:19	5:28	5:30
5:34	5:49	5:58	6:00
6:04	6:19	6:28	6:30
6:34	6:49	6:58	7:00
7:06	7:21	7:30	7:32
7:36	7:51	8:00	8:02
8:06	8:21	8:30	8:32
8:36	8:51	9:00	9:02
9:06	9:21	9:30	9:32
9:34	9:49	9:58	10:00
10:04	10:19	10:28	10:30
10:34	10:49	10:58	11:00
11:08	11:22	11:30	11:32

All Fairfax Connector buses are wheelchair lift-equipped.

- Use exact fare; drivers do not carry change
- NO pennies
- NO smoking, eating or drinking on the bus
- Fold strollers
- Use earphones with radios and other electronic devices
- Service animals are permitted; other small animals are permitted if transported in a secure container.

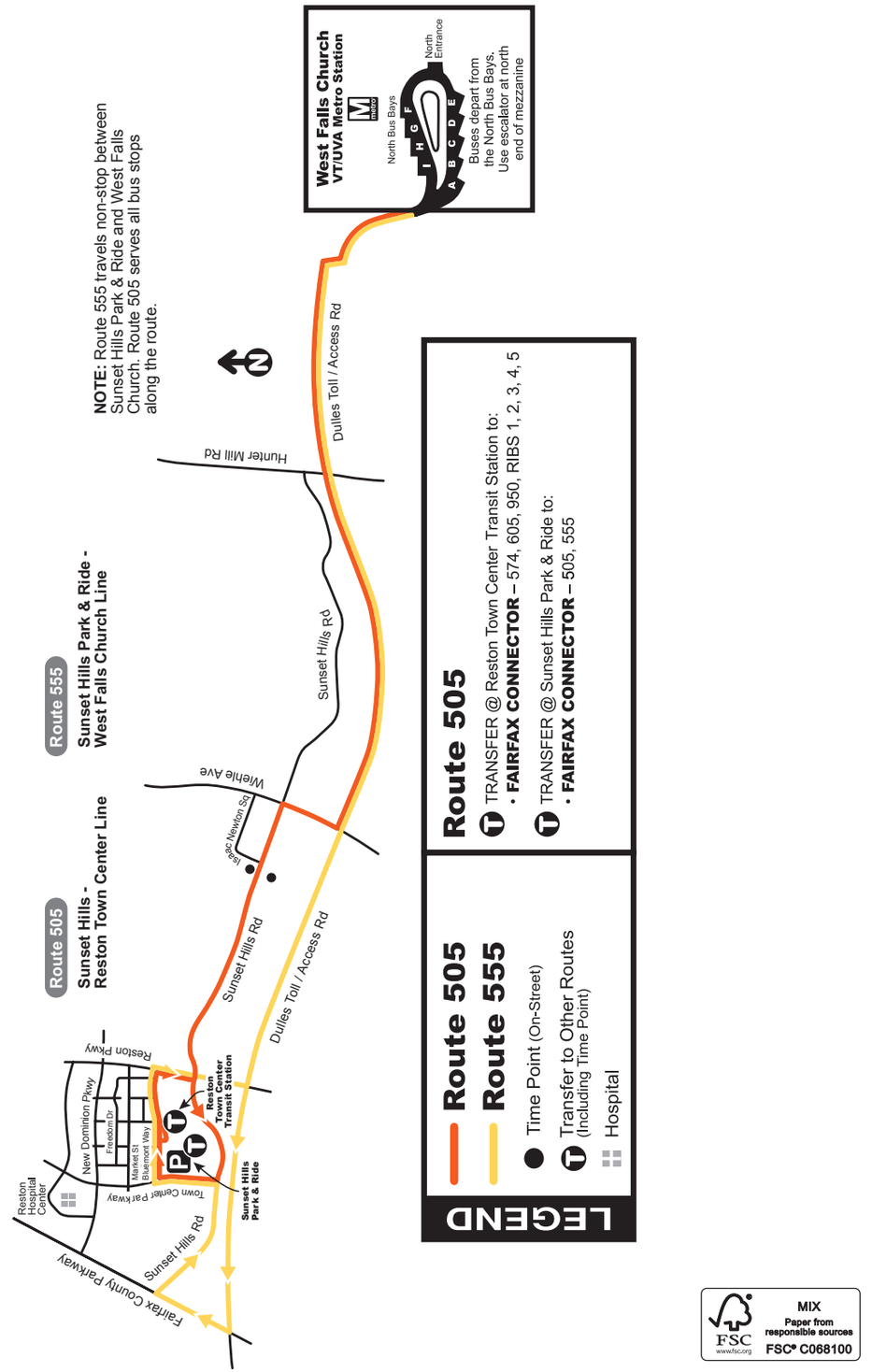
West Falls Church
VT/UVA Metro Station
North Entrance
North Bus Bays
Buses depart from the North Bus Bays. Use escalator at north end of mezzanine
NOTE: Route 555 travels non-stop between Sunset Hills Park & Ride and West Falls Church. Route 505 serves all bus stops along the route.
Route 555
Sunset Hills Park & Ride - West Falls Church Line
Route 505
Sunset Hills - Reston Town Center Line
Hunter Mill Rd
Dulles Toll / Access Rd
Sunset Hills Rd
Wiehle Ave
Isaac Newton Sq
Reston Pkwy
New Dominion Pkwy
Freedom Dr
Market St
Bluemont Way
Reston Town Center Transit Station
Town Center Parkway
Reston Hospital Center
Fairfax County Parkway
Sunset Hills Park & Ride
Route 505
TRANSFER @ Reston Town Center Transit Station to:
· FAIRFAX CONNECTOR – 574, 605, 950, RIBS 1, 2, 3, 4, 5
TRANSFER @ Sunset Hills Park & Ride to:
· FAIRFAX CONNECTOR – 505, 555
LEGEND
Route 505
Route 555
Time Point (On-Street)
Transfer to Other Routes (Including Time Point)
Hospital

FSC www.fsc.org
MIX
Paper from responsible sources
FSC® C068100

SOUTH RESTON LINE 551/553/557

ROUTE	Herndon-Monroe Park & Ride	Lawyers Rd & Viking Dr	Glade Dr & Freetown Dr	Reston South Park & Ride	South Lakes Dr & Soapstone Dr	Glade Dr & Soapstone Dr	Soapstone Dr & Glade Dr	South Lakes Dr & Twin Branches Rd	Soapstone Dr & Golf Course Sq	Sunrise Valley Dr & Post Oak Trail	West Falls Church Metro Station (Northside)
Weekday – Eastbound – AM Service											
551	4:50	—	4:59	—	5:06	—	—	5:09	—	—	5:27
551	5:12	—	5:21	—	5:28	—	—	5:31	—	—	5:49
553	—	—	—	5:49	—	5:55	—	5:59	—	6:01	6:19
551	5:43	—	5:52	—	5:59	—	—	6:02	—	—	6:20
557	—	—	—	5:53	—	—	6:02	—	6:05	—	6:23
553	—	6:07	—	6:14	—	6:20	—	6:24	—	6:26	6:44
551	6:13	—	6:22	—	6:29	—	—	6:32	—	—	6:50
557	—	—	—	6:23	—	—	6:32	—	6:35	—	6:54
553	—	—	—	6:45	—	6:51	—	6:55	—	6:57	7:15
551	6:45	—	6:54	—	7:01	—	—	7:04	—	—	7:22
557	—	—	—	6:55	—	—	7:04	—	7:07	—	7:26
553	—	7:12	—	7:19	—	7:25	—	7:29	—	7:31	7:49
551	7:13	—	7:22	—	7:29	—	—	7:32	—	—	7:50
557	—	—	—	7:33	—	—	7:42	—	7:45	—	8:05
551	7:43	—	7:52	—	7:59	—	—	8:02	—	—	8:20
553	—	7:47	—	7:54	—	8:00	—	8:04	—	8:06	8:24
557	—	—	—	8:13	—	—	8:22	—	8:25	—	8:50
551	8:13	—	8:22	—	8:29	—	—	8:32	—	—	8:50
551	8:42	—	8:51	—	8:58	—	—	9:01	—	—	9:19
551	9:10	—	9:19	—	9:26	—	—	9:29	—	—	9:47
Weekday – Eastbound – PM Service											
551	4:25	—	4:34	—	4:41	—	—	4:44	—	—	5:02
551	4:57	—	5:06	—	5:13	—	—	5:16	—	—	5:34
551	5:27	—	5:36	—	5:43	—	—	5:46	—	—	6:04
551	5:57	—	6:06	—	6:13	—	—	6:16	—	—	6:34
551	6:25	—	6:34	—	6:41	—	—	6:44	—	—	7:02

All Fairfax Connector buses are wheelchair lift-equipped.

- Use exact fare; drivers do not carry change
- NO pennies
- NO smoking, eating or drinking on the bus
- Fold strollers
- Use earphones with audio and video devices
- Service animals are permitted; other small animals are permitted if transported in a secure container.
- NO littering

ROUTE
551/553/557

South Reston Line

West Falls Church Metro / South Lakes Drive / Glade Drive / Soapstone Road / Lawyers Road / Viking Drive

(Weekday Service Only)

FAIRFAX CONNECTOR

CUSTOMER SERVICE

www.fairfaxconnector.com

703-339-7200
TTY 703-339-1608

See the
Fairfax Connector Policy Brochure
for fares and important information about the bus system

If accommodations or alternative formats are needed, call the Department of Transportation at 703-877-5600, TTY 711

Effective April 3, 2011

Print date March 30, 2012

SOUTH RESTON LINE 551/553/557

ROUTE	West Falls Church Metro Station (Northside)	Sunrise Valley Dr & Parkridge Blvd	South Lakes Dr & South Lakes Village Ctr	Soapstone Dr & Golf Course Sq	South Lakes Dr & Soapstone Dr	Soapstone Dr & Glade Dr	Glade Dr & Soapstone Dr	Glade Dr & Freetown Ct	Reston South Park & Ride	Herndon-Monroe Park & Ride	Colts Neck Rd & Insha Ct
Weekday – Westbound – AM Service											
551	6:27	—	6:44	—	6:49	—	—	6:56	—	7:02	—
551	7:00	—	7:17	—	7:22	—	—	7:29	—	7:35	—
551	7:30	—	7:47	—	7:52	—	—	7:59	—	8:05	—
551	8:00	—	8:17	—	8:22	—	—	8:29	—	8:35	—
551	8:30	—	8:47	—	8:52	—	—	8:59	—	9:05	—
Weekday – Westbound – PM Service											
551	3:05	—	3:22	—	3:27	—	—	3:34	—	3:40	—
551	3:35	—	3:52	—	3:57	—	—	4:04	—	4:10	—
557	3:54	—	—	4:10	—	4:13	—	—	4:19	—	—
551	4:09	—	4:26	—	4:31	—	—	4:38	—	4:44	—
553	4:35	4:51	4:54	—	—	—	5:00	—	5:07	—	5:17
551	4:39	—	4:56	—	5:01	—	—	5:08	—	5:14	—
557	4:54	—	—	5:10	—	5:13	—	—	5:19	—	—
551	5:09	—	5:26	—	5:31	—	—	5:38	—	5:44	—
553	5:10	5:26	5:29	—	—	—	5:35	—	5:42	—	5:52
557	5:24	—	—	5:41	—	5:44	—	—	5:50	—	—
551	5:39	—	5:56	—	6:01	—	—	6:08	—	6:14	—
553	5:45	6:01	6:04	—	—	—	6:10	—	6:17	—	6:27
557	5:54	—	—	6:11	—	6:14	—	—	6:20	—	—
551	6:09	—	6:26	—	6:31	—	—	6:38	—	6:44	—
557	6:24	—	—	6:41	—	6:44	—	—	6:50	—	—
553	6:25	6:41	6:44	—	—	—	6:50	—	6:57	—	7:07
551	6:39	—	6:56	—	7:01	—	—	7:08	—	7:14	—
557	6:54	—	—	7:11	—	7:14	—	—	7:20	—	—
553	7:00	7:15	7:18	—	—	—	7:24	—	7:31	—	7:40
551	7:09	—	7:26	—	7:31	—	—	7:38	—	7:44	—
551	7:30	—	7:47	—	7:52	—	—	7:59	—	8:05	—
551	8:00	—	8:17	—	8:22	—	—	8:29	—	8:35	—
551	8:40	—	8:57	—	9:02	—	—	9:09	—	9:15	—
551	9:40	—	9:57	—	10:02	—	—	10:09	—	10:15	—

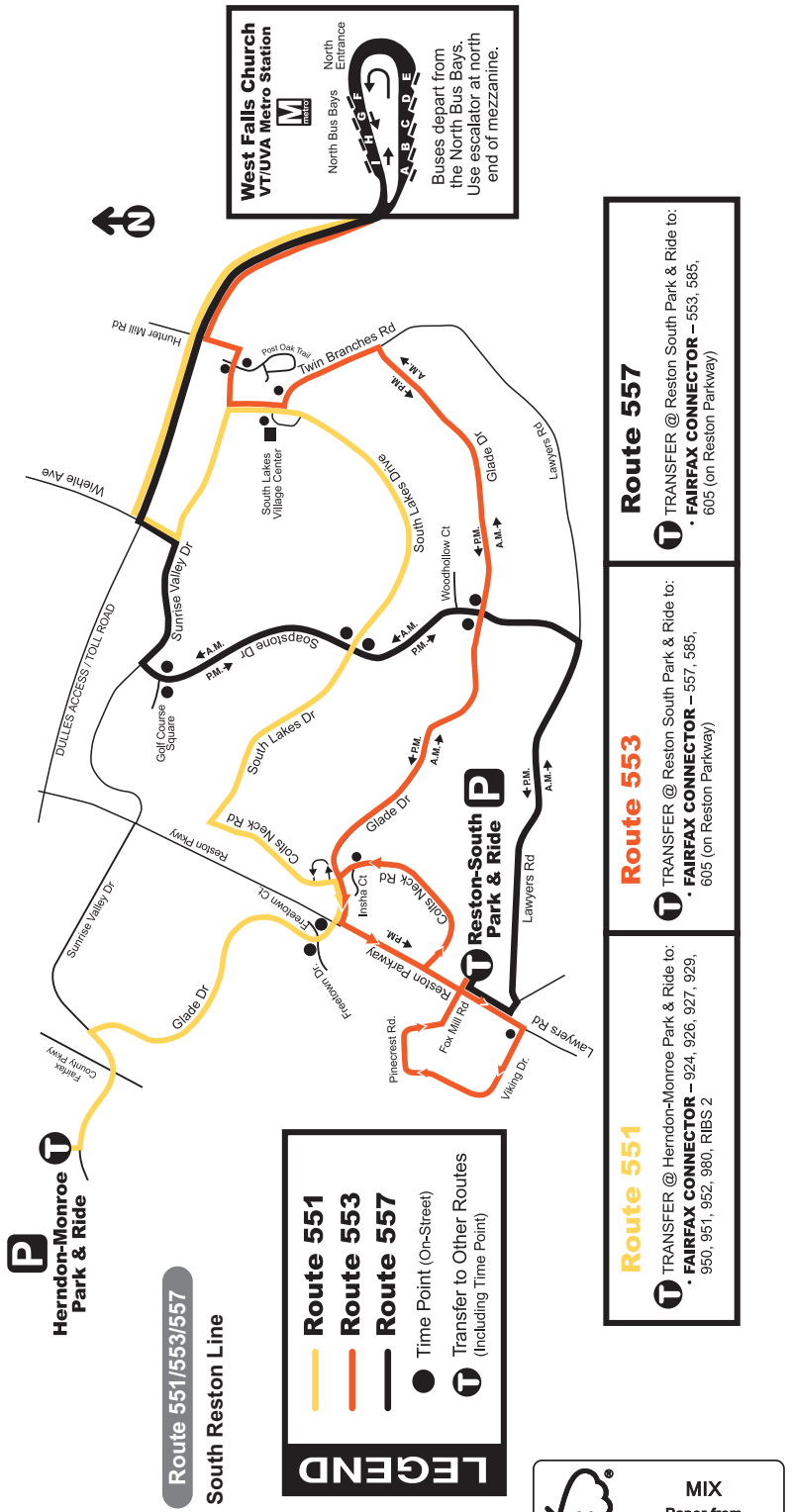

FSC www.fsc.org
MIX
Paper from responsible sources
FSC® C068100

RESTON SOUTH - WEST FALLS CHURCH LINE 585

Reston South Park & Ride	Reston Pkwy & Sunrise Valley Dr	West Falls Church Metro Station
Weekday – AM Service ☀ Eastbound		
4:40	4:45	5:00
5:05	5:10	5:25
5:30	5:35	5:50
6:05	6:10	6:26
6:20	6:25	6:41
6:30	6:35	6:51
6:36	6:41	6:57
7:02	7:07	7:23
7:10	7:15	7:31
7:22	7:27	7:47
7:42	7:47	8:07
8:02	8:07	8:27
8:10	8:15	8:35
8:20	8:25	8:45
8:40	8:45	9:04
9:10	9:15	9:34
9:40	9:45	10:04

West Falls Church Metro Station	Reston Pkwy & Sunrise Valley Dr	Reston South Park & Ride
Weekday – PM Service ☾ Westbound		
3:25	3:40	3:47
3:50	4:05	4:12
4:05	4:21	4:28
4:20	4:36	4:43
4:30	4:46	4:53
4:45	5:01	5:08
5:00	5:20	5:27
5:20	5:40	5:47
5:35	5:55	6:02
5:55	6:15	6:22
6:10	6:30	6:37
6:20	6:40	6:47
6:35	6:55	7:02
7:00	7:16	7:21
7:30	7:45	7:50
8:10	8:25	8:30

All Fairfax Connector buses are wheelchair lift-equipped.

- Use exact fare; drivers do not carry change
- NO pennies
- NO smoking, eating or drinking on the bus
- Fold strollers
- Use earphones with audio and video devices
- Service animals are permitted; other small animals are permitted if transported in a secure container.
- NO littering

ROUTE
585

Reston South - West Falls Church Line

Reston South Park and Ride /
West Falls Church Metro Station

(Weekday Service Only)

FAIRFAX CONNECTOR

CUSTOMER SERVICE

www.fairfaxconnector.com

703-339-7200
TTY 703-339-1608

See the
Fairfax Connector Policy Brochure
for fares and important information
about the bus system

If accommodations or alternative formats are needed, call the Department of Transportation at 703-877-5600, TTY 711

Effective November 28, 2010

Print date March 30, 2012

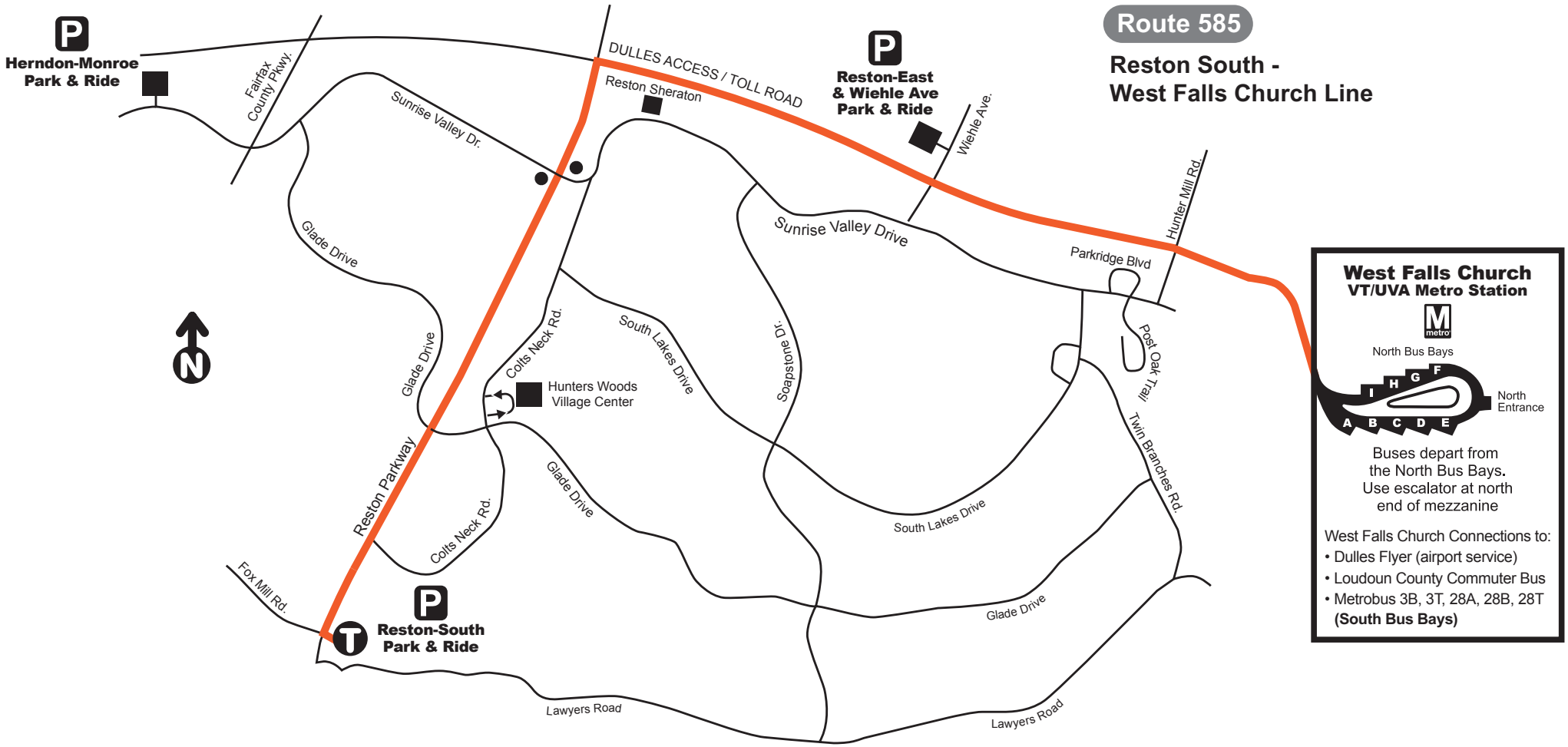

Route 585

Reston South - West Falls Church Line

West Falls Church
VT/UVA Metro Station

North Bus Bays

Buses depart from the North Bus Bays. Use escalator at north end of mezzanine

West Falls Church Connections to:
- Dulles Flyer (airport service)
- Loudoun County Commuter Bus
- Metrobus 3B, 3T, 28A, 28B, 28T **(South Bus Bays)**

LEGEND

Route 585

Time Point (On-Street)

Transfer to Other Routes (Including Time Point)

Route 585

TRANSFER @ Reston South Park & Ride to:

- **FAIRFAX CONNECTOR** – 553, 557, 605 (on Reston Parkway)

MIX
Paper from responsible sources
FSC® C068100
www.fsc.org

Weekday – AM Eastbound Service

Franklin Farm Rd & Centreville Rd	Franklin Farm Rd & West Ox Rd	Reston South Park & Ride	Wiehle - Reston East Metro Station (South side)
5:00	5:05	5:10	5:22
5:20	5:25	5:30	5:42
5:40	5:45	5:50	6:02
6:00	6:06	6:11	6:23
6:20	6:26	6:31	6:43
6:40	6:46	6:51	7:03
7:00	7:06	7:11	7:23
7:20	7:26	7:31	7:43
7:40	7:46	7:53	8:10
8:00	8:06	8:13	8:30
8:20	8:26	8:33	8:50
8:40	8:46	8:53	9:10
9:00	9:05	9:11	9:22
9:20	9:25	9:31	9:42
10:30	10:35	10:41	10:52
11:36	11:41	11:47	11:58

Weekday – PM Westbound Service

Wiehle - Reston East Metro Station (South side)	Reston South Park & Ride	Franklin Farm Rd & West Ox Rd	Franklin Farm Rd & Centreville Rd
12:06	12:15	12:19	12:34
1:05	1:14	1:18	1:33
2:15	2:24	2:28	2:43
3:25	3:34	3:38	3:53
4:35	4:44	4:49	5:03
4:55	5:05	5:10	5:24
5:15	5:25	5:30	5:44
5:40	5:50	5:55	6:10
6:02	6:12	6:17	6:32
6:22	6:32	6:37	6:52
6:42	6:52	6:57	7:11
7:02	7:11	7:15	7:30
7:32	7:41	7:45	8:00
8:38	8:47	8:51	9:06

- **Use exact fare; drivers do not carry change.**
- **Smoking, eating, drinking, and littering are strictly prohibited.**
- **Strollers must be folded.**
- **Use earphones with audio and video devices.**
- **Service animals are permitted on the bus. Other small animals are permitted only if transported in a closed pet carrier.**

All Fairfax Connector buses are wheelchair accessible.

585

Effective May 16, 2015

Reston South – Franklin Farm

Franklin Farm Rd • Reston South Park & Ride • Wiehle-Reston East Metro Station

Weekday Service Only

FAIRFAX CONNECTOR

For fares and important information about the bus system, see the brochure:

Fares, Policies & General Information

FAIRFAX CONNECTOR **BusTracker**

REAL-TIME SERVICE INFORMATION

fairfaxconnector.com

703-339-7200 **TTY 703-339-1608**

@ffxconnector **/fairfaxconnector**

Fairfax County Department of Transportation (FCDOT) ensures nondiscrimination in all programs and activities in accordance with Title VI of the Civil Rights Act of 1964 and the Americans with Disabilities Act (ADA). To request this information in an alternate format, contact FCDOT at 703-877-5600, TTY 711.

585_1217

ROUTE 585

Reston South – Franklin Farm

LEGEND
- Route 585
- Timepoint

SERVICE NOTES

- Westbound Route 585 passengers connecting to Route 985 service to Sunrise Valley Drive and Wiehle-Reston East Metro Station may remain on the bus between Franklin Farm Road and Wall Road upon request without payment of additional fare.
- For additional service between Reston South Park & Ride and the Wiehle-Reston East Metro Station, including on weekends, see the Route 553/557/559 timetable.

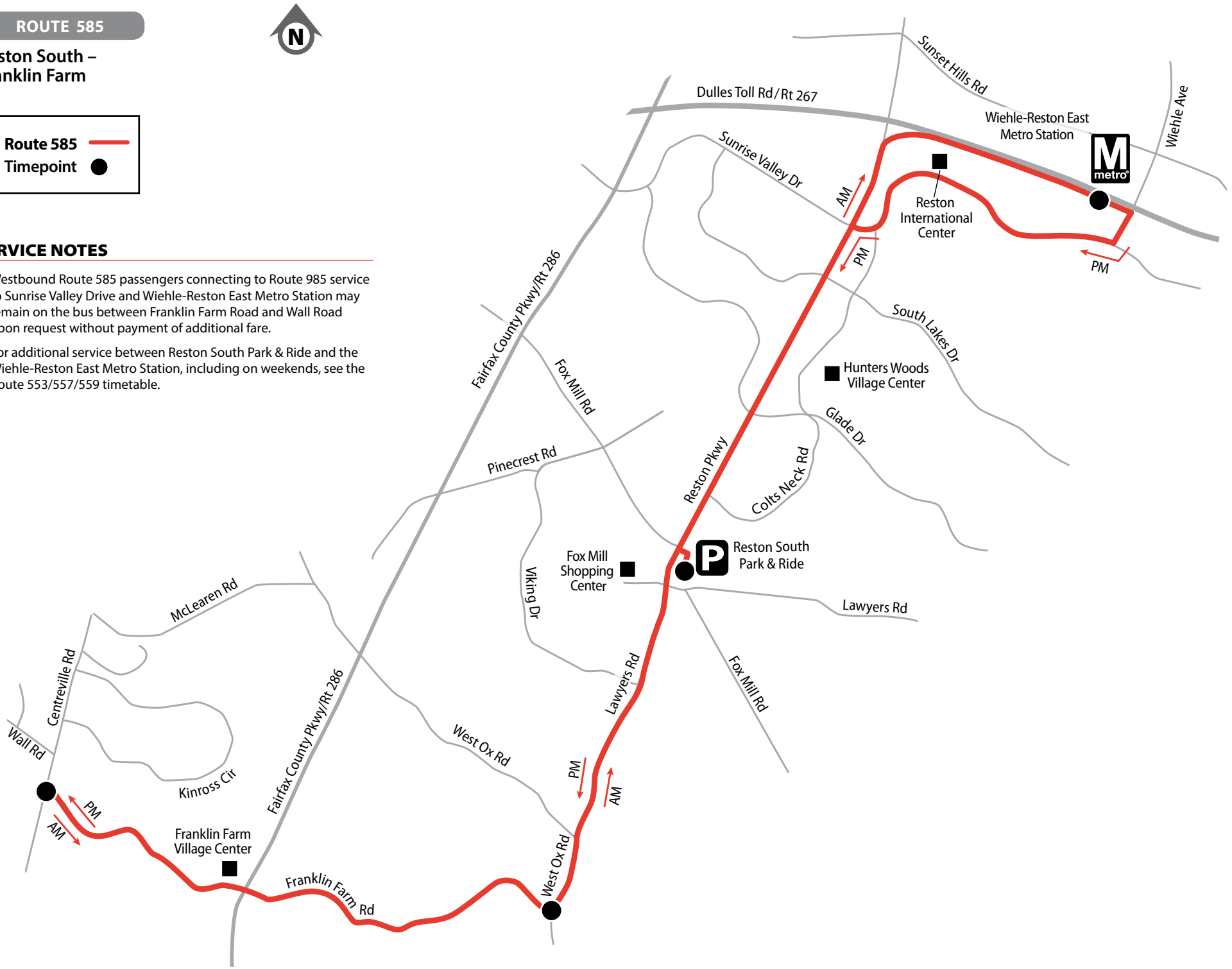

PENTAGON EXPRESS 595

Reston North Park & Ride	Pentagon Metro	Pentagon Metro	Reston North Park & Ride
Weekday – AM Service ☀ Eastbound		**Weekday – PM Service ☾ Westbound**	
5:35	6:10	3:50	4:32
6:05	6:40	4:20	5:02
6:30	7:10	4:50	5:32
7:00	7:40	5:20	6:02
7:30	8:10	5:50	6:32
8:00	8:40	6:20	7:02
		6:50	7:32

CRYSTAL CITY EXPRESS 597

Reston North Park & Ride	Army-Navy Dr & Eads St	South Clark St & 26th St	Crystal Dr & 18th St	15th St & Eads St	Crystal Dr & 18th St	Eads St & 12th St	Reston North Park & Ride
Weekday – AM Service ☀ Eastbound				**Weekday – PM Service ☾ Westbound**			
5:58	6:35	6:41	6:50	3:30	3:39	3:48	4:23
6:28	7:05	7:11	7:20	4:06	4:15	4:24	4:59
6:58	7:35	7:41	7:50	4:36	4:45	4:54	5:29
7:28	8:05	8:11	8:20	5:06	5:15	5:24	5:59
7:58	8:35	8:41	8:50	5:45	5:54	6:03	6:38

All Fairfax Connector buses are wheelchair lift-equipped.

- Use exact fare; drivers do not carry change
- NO pennies
- NO smoking, eating or drinking on the bus
- Fold strollers
- Use earphones with audio and video devices
- Service animals are permitted; other small animals are permitted if transported in a secure container.
- NO littering

ROUTE
595 / 597

595 Pentagon Express
Reston North Park & Ride / Pentagon
(Weekday Service Only)

597 Crystal City Express
Reston North Park & Ride / Crystal City / Pentagon City
(Weekday Service Only)

FAIRFAX CONNECTOR

CUSTOMER SERVICE

www.fairfaxconnector.com

703-339-7200
TTY 703-339-1608

See the
Fairfax Connector Policy Brochure
for fares and important information
about the bus system

If accommodations or alternative formats are needed, call the Department of Transportation at 703-877-5600, TTY 711

Effective November 28, 2010

Print date March 30, 2012

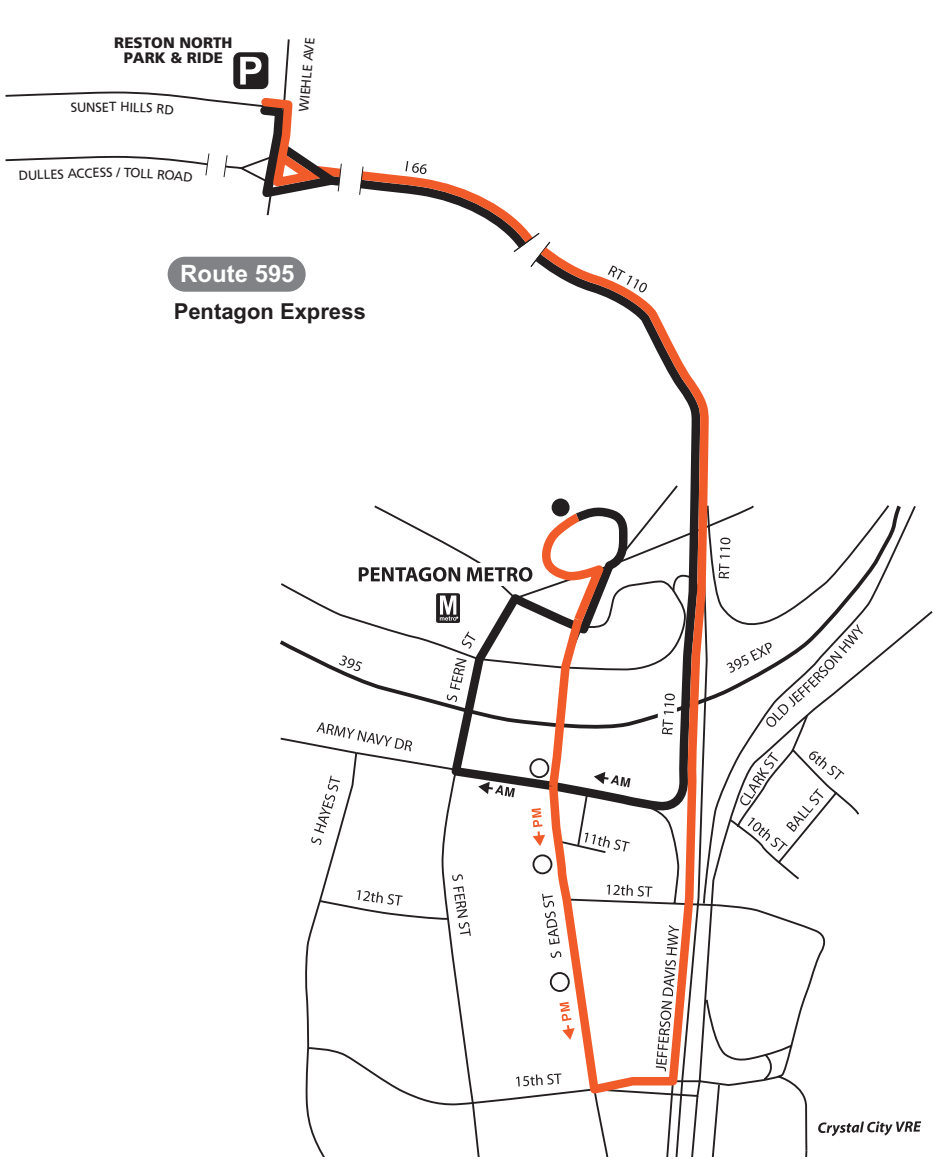

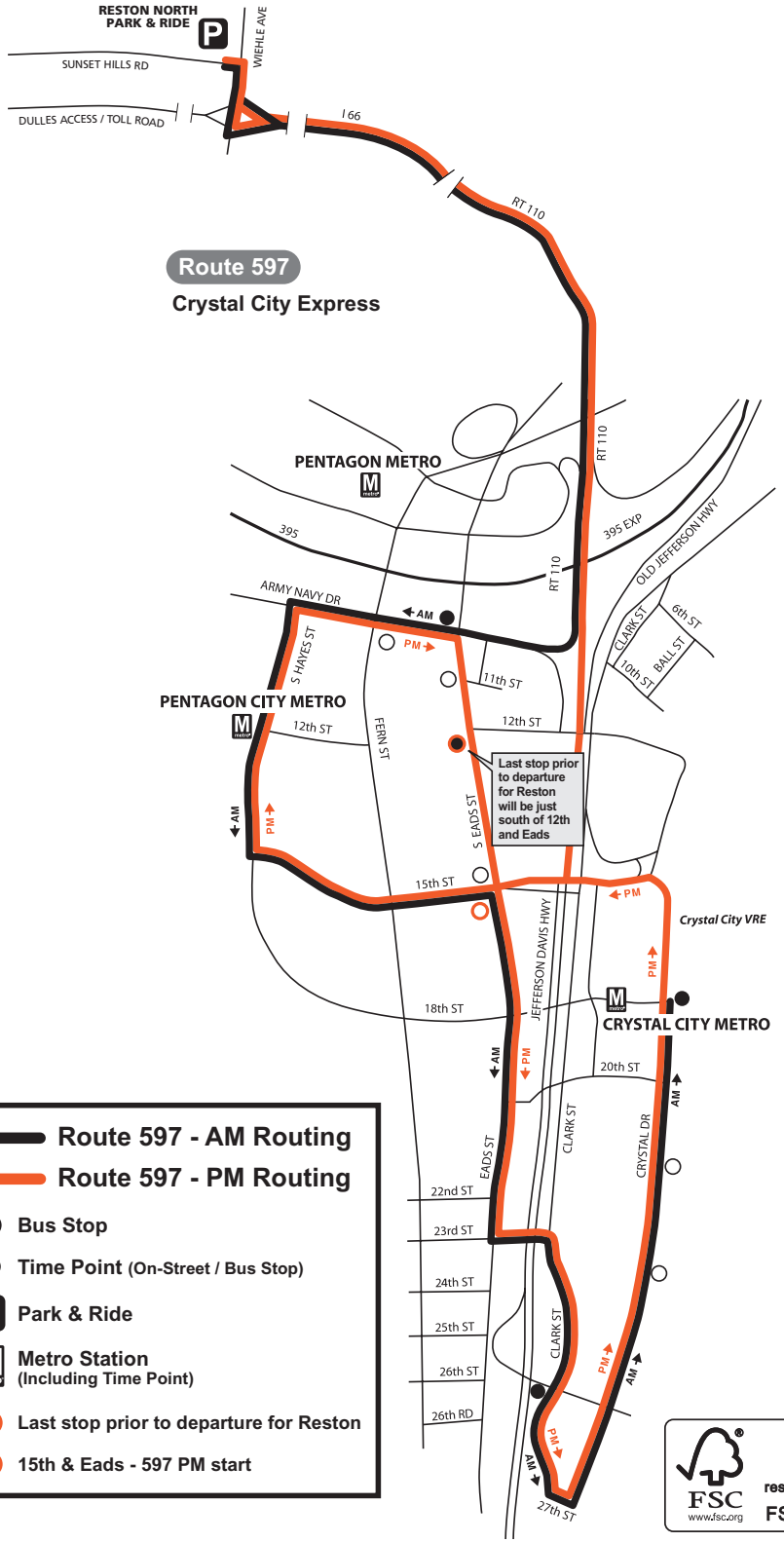

LEGEND

- Route 595 - AM Routing
- Route 595 - PM Routing
- Bus Stop
- Time Point (On-Street / Bus Stop)
- Park & Ride
- Metro Station (Including Time Point)

LEGEND

- Route 597 - AM Routing
- Route 597 - PM Routing
- Bus Stop
- Time Point (On-Street / Bus Stop)
- Park & Ride
- Metro Station (Including Time Point)
- Last stop prior to departure for Reston
- 15th & Eads - 597 PM start

MIX
Paper from responsible sources
FSC® C068100
www.fsc.org

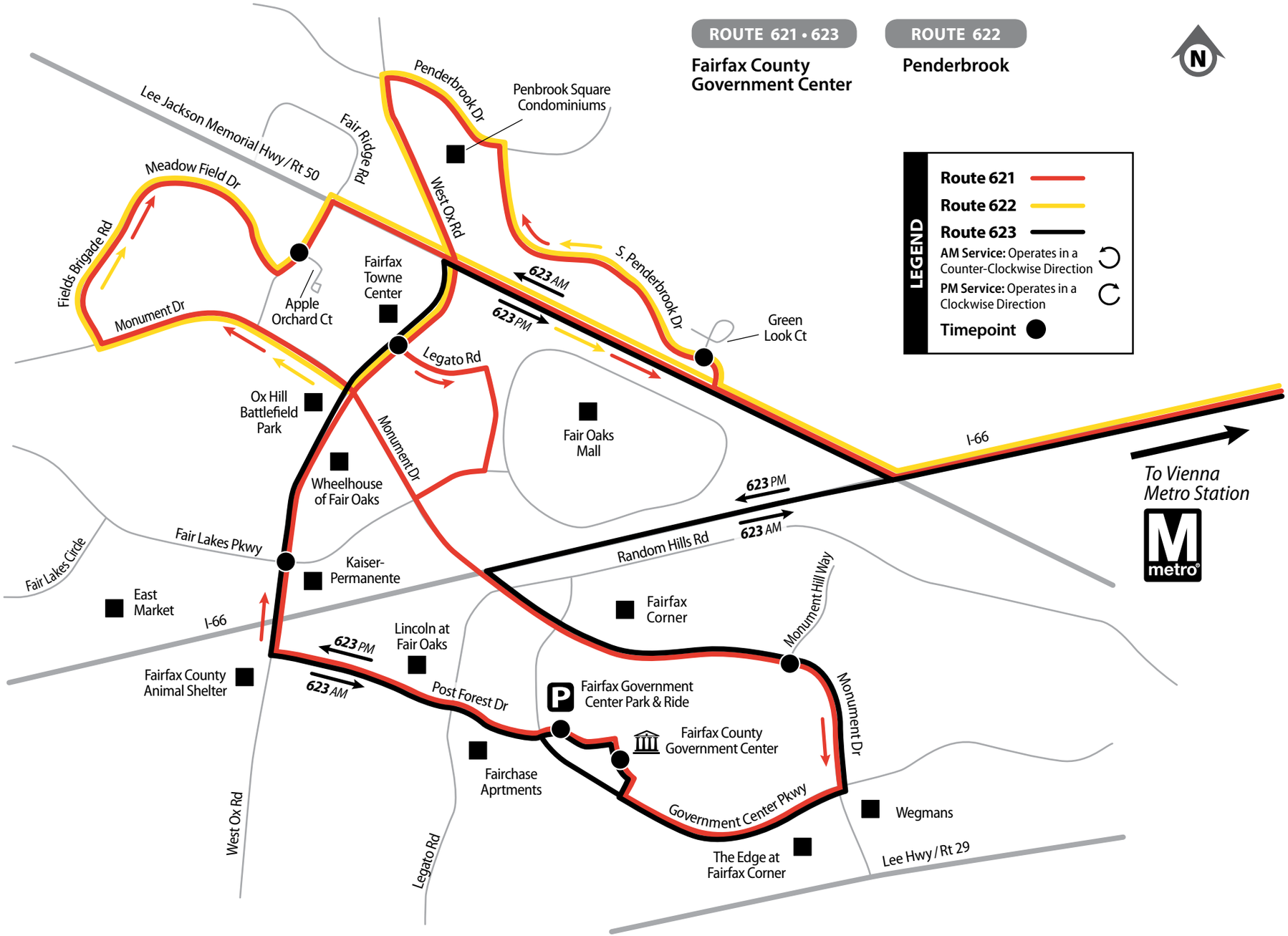

- **Use exact fare; drivers do not carry change.**
- **Smoking, eating, drinking, and littering are strictly prohibited.**
- **Strollers must be folded.**
- **Use earphones with audio and video devices.**
- **Service animals are permitted on the bus. Other small animals are permitted only if transported in a closed pet carrier.**

All Fairfax Connector buses are wheelchair accessible.

621 • 622 • 623

Effective June 18, 2016

Penderbrook – Government Center

Vienna Metro Station • Penderbrook • Fairfax County Government Center • Fairfax Corner • Fairfax Towne Center

621 Weekday Midday and Evening Only

622 • 623 Weekday Rush Hour Service Only

FAIRFAX CONNECTOR

For fares and important information about the bus system, see the brochure:

Fares, Policies & General Information

FAIRFAX CONNECTOR **BusTracker**

REAL-TIME SERVICE INFORMATION

fairfaxconnector.com

703-339-7200 TTY **703-339-1608**

@ffxconnector **/fairfaxconnector**

Fairfax County Department of Transportation (FCDOT) ensures nondiscrimination in all programs and activities in accordance with Title VI of the Civil Rights Act of 1964 and the Americans with Disabilities Act (ADA). To request this information in an alternate format, contact FCDOT at 703-877-5600, TTY 711.

621-22-23_1217

621 • 622 • 623 PENDERBROOK – GOVERNMENT CENTER

Weekday – AM Service

ROUTE	Vienna Metro Station (South side)	S. Penderbrook Dr & Green Look Ct	Fairfax Towne Center	Monument Dr & Monument Hill Way	Fairfax Government Center Main Bldg	Fairfax Government Center Park & Ride	Monument Dr & Monument Hill Way	West Ox Rd & Fair Lakes Pkwy	West Ox Rd & Legato Rd	Fair Ridge Dr & Apple Orchard Ct	Vienna Metro Station (South side)
623	—	—	↺ 4:46	—	↺ 4:51	↺ 4:52	↺ 4:55	—	↺ 4:58	—	↺ 5:10
623	—	—	↺ 5:06	—	↺ 5:11	↺ 5:12	↺ 5:15	—	↺ 5:18	—	↺ 5:30
622	—	—	5:25	—	—	—	—	—	—	5:32	5:42
622	5:20	5:29	5:34	—	—	—	—	—	—	5:41	5:52
623	—	—	↺ 5:41	—	↺ 5:47	↺ 5:48	↺ 5:52	—	—	—	↺ 6:02
622	5:40	5:49	5:54	—	—	—	—	—	—	6:01	6:13
623	↺ 5:55	—	↺ 6:04	—	↺ 6:10	↺ 6:11	↺ 6:15	—	—	—	↺ 6:27
622	6:05	6:14	6:19	—	—	—	—	—	—	6:26	6:38
623	↺ 6:15	—	↺ 6:26	—	↺ 6:32	↺ 6:33	↺ 6:38	—	—	—	↺ 6:52
622	6:30	6:39	6:44	—	—	—	—	—	—	6:52	7:10
623	↺ 6:38	—	↺ 6:49	—	↺ 6:55	↺ 6:56	↺ 7:01	—	—	—	↺ 7:15
623	↺ 6:55	—	↺ 7:06	—	↺ 7:14	↺ 7:16	↺ 7:21	—	—	—	↺ 7:37
622	7:00	7:09	7:14	—	—	—	—	—	—	7:22	7:40
623	↺ 7:20	—	↺ 7:31	—	↺ 7:39	↺ 7:41	↺ 7:46	—	—	—	↺ 8:02
622	7:30	7:39	7:44	—	—	—	—	—	—	7:52	8:10
623	↺ 7:45	—	↺ 7:56	—	↺ 8:02	↺ 8:04	↺ 8:09	—	—	—	↺ 8:23
622	8:00	8:09	8:14	—	—	—	—	—	—	8:22	8:40
623	↺ 8:10	—	↺ 8:21	—	↺ 8:27	↺ 8:29	↺ 8:34	—	—	—	↺ 8:48
/623	↺ 8:25	—	↺ 8:36	—	↺ 8:42	↺ 8:43	—	—	—	—	—
621	8:30	8:40	8:45	8:51	8:55	8:56	—	8:59	9:01	9:11	9:27
/623	↺ 8:50	—	↺ 9:01	—	↺ 9:07	↺ 9:08	—	—	—	—	—
621	9:00	9:10	9:15	9:21	9:25	9:26	—	9:29	9:31	9:41	9:54
621	9:45	9:55	10:00	10:06	10:10	10:11	—	10:14	10:16	10:26	10:39
621	10:50	11:00	11:05	11:11	11:15	11:16	—	11:19	11:21	11:31	11:43
621	11:50	12:00	12:05	12:11	12:15	12:16	—	12:19	12:21	12:31	12:43

Weekday – PM Service

ROUTE	Vienna Metro Station (South side)	S. Penderbrook Dr & Green Look Ct	Fairfax Towne Center	Monument Dr & Monument Hill Way	Fairfax Government Center Main Bldg	Fairfax Government Center Park & Ride	West Ox Rd & Fair Lakes Pkwy	West Ox Rd & Legato Rd	Fair Ridge Dr & Apple Orchard Ct	Vienna Metro Station (South side)
621	12:50	1:00	1:05	1:11	1:15	1:16	1:19	1:21	1:31	1:43
621	1:50	2:00	2:05	2:11	2:15	2:16	2:19	2:21	2:31	2:43
621	—	—	—	—	3:00	3:01	3:04	3:06	3:16	3:28
621	2:50	3:00	3:05	3:11	3:15	3:16	3:19	3:21	3:31	3:43
621	—	—	—	—	3:35	3:36	3:39	3:41	3:51	4:04
621	3:30	3:40	3:45	3:51	3:55	3:56	3:59	4:01	4:11	4:24
622	3:40	3:50	3:55	—	—	—	—	—	4:03	4:15
623	↻ 3:55	—	—	↻ 4:09	↻ 4:13	↻ 4:14	↻ 4:17	↻ 4:19	—	↻ 4:31
623	↻ 4:12	—	—	↻ 4:26	↻ 4:30	↻ 4:31	↻ 4:35	↻ 4:37	—	↻ 4:49
622	4:25	4:36	4:41	—	—	—	—	—	4:49	5:07
623	↻ 4:32	—	—	↻ 4:48	↻ 4:52	↻ 4:53	↻ 4:59	↻ 5:01	—	↻ 5:19
622	4:50	5:02	5:07	—	—	—	—	—	5:15	5:33
623	↻ 5:00	—	—	↻ 5:18	↻ 5:22	↻ 5:23	↻ 5:27	↻ 5:29	—	↻ 5:47
622	5:15	5:27	5:32	—	—	—	—	—	5:40	5:58
623	↻ 5:30	—	—	↻ 5:48	↻ 5:52	↻ 5:53	↻ 5:57	↻ 5:59	—	↻ 6:17
622	5:45	5:57	6:02	—	—	—	—	—	6:10	6:28
623	↻ 6:00	—	—	↻ 6:18	↻ 6:22	↻ 6:23	↻ 6:27	↻ 6:29	—	↻ 6:41
622	6:15	6:26	6:31	—	—	—	—	—	6:39	6:53
623	↻ 6:30	—	—	↻ 6:46	↻ 6:50	↻ 6:51	↻ 6:54	↻ 6:56	—	↻ 7:08
622	6:45	6:56	7:01	—	—	—	—	—	7:09	7:22
/623	↻ 6:50	—	—	↻ 7:06	↻ 7:10	↻ 7:11	↻ 7:14	—	—	—
621	7:00	7:12	7:17	7:23	7:27	7:28	7:31	7:33	7:43	7:56
/621	7:20	7:32	7:37	7:43	7:47	7:48	7:51	—	—	—
621	7:32	7:42	7:47	7:53	7:57	7:58	8:01	8:03	8:13	8:25
621	8:02	8:12	8:17	8:23	8:27	8:28	8:31	8:33	8:43	8:55
/621	8:30	8:40	8:45	8:51	8:55	8:56	8:59	—	—	—
621	9:00	9:10	9:15	9:21	9:25	9:26	9:29	9:31	9:41	9:53
621	10:00	10:10	10:15	10:21	10:25	10:26	10:29	10:31	10:41	10:53
/621	11:01	11:11	11:16	11:22	11:26	11:27	11:29	—	—	—

SERVICE NOTES

HOV ramp is closed during these trips. Buses operate via West Ox Rd and Lee Jackson Memorial Hwy to eastbound I-66 due to the closure of the Monument Dr HOV ramp.

↺ Operates in a Counter-Clockwise direction in the AM.

/ Buses operate as far as the Fairfax County Government Center.

SERVICE NOTES

↻ Operates in a Clockwise direction in the PM.

/ Buses operate as far as the intersection of West Ox Rd & Fair Lakes Pkwy.

ROUTE	Stringfellow Rd Park & Ride	Fair Lakes Cir at Hyatt Hotel	West Ox Rd & Legato Rd	Vienna Metro Station (South side)
Weekday – AM Eastbound Service				
634	5:40	—	—	5:55
634	6:15	—	—	6:34
634	6:45	—	—	7:12
634	7:15	—	—	7:42
634	7:45	—	—	8:07
634	8:15	—	—	8:30
634	8:45	—	—	9:00
634	9:20	—	—	9:35
Weekday – PM Eastbound Service				
624	3:35	3:40	3:46	4:00
624	4:05	4:10	4:16	4:30
624	4:35	4:40	4:46	5:03
624	5:00	5:05	5:11	5:28
624	5:35	5:40	5:46	6:00
624	6:10	6:15	6:21	6:35
624	6:40	6:45	6:51	7:05
624	7:20	7:25	7:31	7:45
624	8:20	8:25	8:31	8:45

SERVICE NOTES

- For additional weekday and weekend service to Fair Lakes and the Vienna Metro station see the Route 630/631/632 timetable.

ROUTE	Vienna Metro Station (South side)	Fairfax Towne Center	Fair Lakes Cir at Hyatt Hotel	Stringfellow Rd Park & Ride
Weekday – AM Westbound Service				
624	6:15	6:26	6:31	6:37
624	6:45	6:56	7:01	7:07
624	7:17	7:28	7:33	7:39
624	7:47	7:58	8:03	8:09
624	8:15	8:26	8:31	8:37
624	8:45	8:56	9:01	9:07
624	9:05	9:16	9:21	9:25
Weekday – PM Westbound Service				
634	4:05	—	—	4:25
634	4:35	—	—	4:55
634	5:05	—	—	5:30
634	5:35	—	—	6:00
634	6:05	—	—	6:30
634	6:45	—	—	7:05
634	7:15	—	—	7:35
634	7:55	—	—	8:15
634	8:50	—	—	9:10

SERVICE NOTES

- For additional weekday and weekend service to Fair Lakes and the Stringfellow Road Park & Ride see the Route 630/631/632 timetable.

- **Use exact fare; drivers do not carry change.**
- **Smoking, eating, drinking, and littering are strictly prohibited.**
- **Strollers must be folded.**
- **Use earphones with audio and video devices.**
- **Service animals are permitted on the bus. Other small animals are permitted only if transported in a closed pet carrier.**

All Fairfax Connector buses are wheelchair accessible.

624•634

Effective June 18, 2016

Stringfellow Road – Fair Lakes

Vienna Metro Station • Fairfax Towne Center • Fair Lakes • Stringfellow Rd Park & Ride

Weekday Rush Hour Service Only

FAIRFAX CONNECTOR

For fares and important information about the bus system, see the brochure:

Fares, Policies & General Information

FAIRFAX CONNECTOR **BusTracker**

REAL-TIME SERVICE INFORMATION

fairfaxconnector.com

703-339-7200 **TTY 703-339-1608**

@ffxconnector **/fairfaxconnector**

Fairfax County Department of Transportation (FCDOT) ensures nondiscrimination in all programs and activities in accordance with Title VI of the Civil Rights Act of 1964 and the Americans with Disabilities Act (ADA). To request this information in an alternate format, contact FCDOT at 703-877-5600, TTY 711. *623-24_1217*

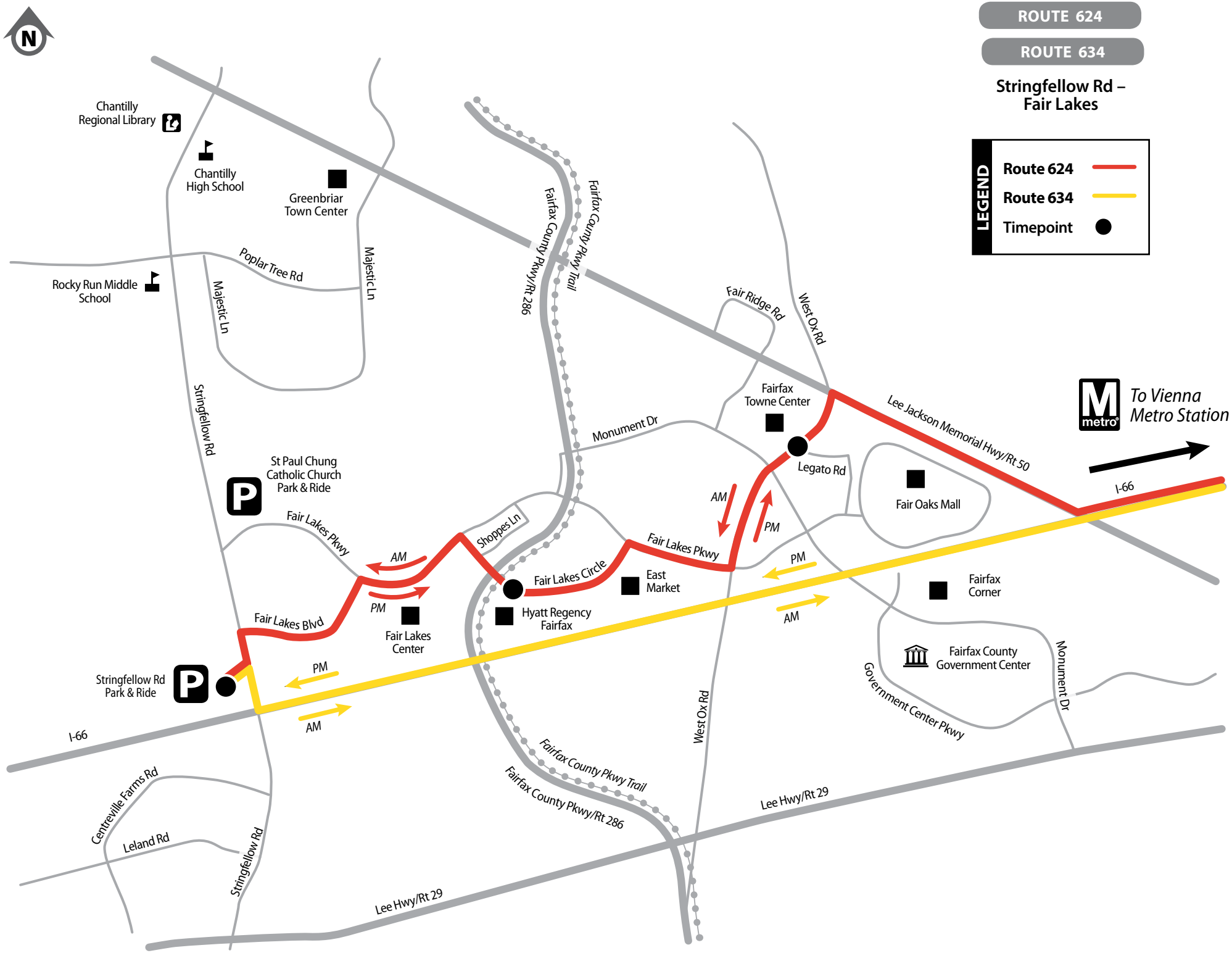
ROUTE 624
ROUTE 634
Stringfellow Rd – Fair Lakes
LEGEND
Route 624
Route 634
Timepoint
N
Chantilly Regional Library
Chantilly High School
Greenbriar Town Center
Rocky Run Middle School
Poplar Tree Rd
Majestic Ln
Majestic Ln
Stringfellow Rd
Fairfax County Pkwy/Rt 286
Fairfax County Pkwy Trail
Fair Ridge Rd
West Ox Rd
Fairfax Towne Center
Monument Dr
Lee Jackson Memorial Hwy/Rt 50
To Vienna Metro Station
I-66
Legato Rd
Fair Oaks Mall
St Paul Chung Catholic Church Park & Ride
Fair Lakes Pkwy
Shoppes Ln
AM
PM
Fair Lakes Circle
East Market
Fair Lakes Pkwy
Fair Lakes Blvd
Hyatt Regency Fairfax
Fair Lakes Center
Stringfellow Rd Park & Ride
Fairfax Corner
Fairfax County Government Center
Government Center Pkwy
Monument Dr
West Ox Rd
Fairfax County Pkwy Trail
Fairfax County Pkwy/Rt 286
Lee Hwy/Rt 29
Centreville Farms Rd
Leland Rd
Stringfellow Rd
Lee Hwy/Rt 29

630 STRINGFELLOW ROAD – CENTREVILLE

Centreville UMC Park & Ride	Singletons Way & New Braddock Rd	Centreville Farms Rd & Leland Rd	Stringfellow Rd Park & Ride	Fair Lakes Pkwy & Shoppes Ln	Fair Oaks Mall	Vienna Metro Station (South side)
630 Saturday & Sunday – AM Eastbound Service						
7:17	7:25	7:37	7:42	7:48	7:55	8:05
8:07	8:15	8:27	8:32	8:38	8:45	8:55
8:57	9:05	9:17	9:22	9:28	9:35	9:45
9:47	9:55	10:07	10:12	10:18	10:25	10:35
10:37	10:45	10:57	11:02	11:08	11:15	11:25
11:27	11:35	11:47	11:52	11:58	12:05 PM	12:15
630 Saturday & Sunday – PM Eastbound Service						
12:17	12:25	12:37	12:42	12:48	12:55	1:05
1:07	1:15	1:27	1:32	1:38	1:45	1:55
1:57	2:05	2:17	2:22	2:28	2:35	2:45
2:47	2:55	3:07	3:12	3:18	3:25	3:35
3:37	3:45	3:57	4:02	4:08	4:15	4:25
4:27	4:35	4:47	4:52	4:58	5:05	5:15
5:17	5:25	5:37	5:42	5:48	5:55	6:05
6:07	6:15	6:27	6:32	6:38	6:45	6:55
6:57	7:05	7:17	7:22	7:28	7:35	7:45
♦7:57	♦8:05	♦8:17	♦8:22	♦8:28	♦8:35	♦8:45

SERVICE NOTES

♦ Trips operate Saturday only.

Vienna Metro Station (South side)	Fair Oaks Mall	Fair Lakes Pkwy & Shoppes Ln	Stringfellow Rd Park & Ride	Centreville Farms Rd & Leland Rd	Singletons Way & New Braddock Rd	Centreville UMC Park & Ride
630 Saturday & Sunday – AM Westbound Service						
8:05	8:18	8:27	8:33	8:36	8:41	8:54
8:55	9:08	9:17	9:23	9:26	9:31	9:44
9:45	9:58	10:07	10:13	10:16	10:21	10:34
10:35	10:48	10:57	11:03	11:06	11:11	11:24
11:25	11:38	11:47	11:53	11:56	12:01 PM	12:14
630 Saturday & Sunday – PM Westbound Service						
12:15	12:28	12:37	12:43	12:46	12:51	1:04
1:05	1:18	1:27	1:33	1:36	1:41	1:54
1:55	2:08	2:17	2:23	2:26	2:31	2:44
2:45	2:58	3:07	3:13	3:16	3:21	3:34
3:35	3:48	3:57	4:03	4:06	4:11	4:24
4:25	4:38	4:47	4:53	4:56	5:01	5:14
5:15	5:28	5:37	5:43	5:46	5:51	6:04
6:05	6:18	6:27	6:33	6:36	6:41	6:54
7:00	7:13	7:22	7:28	7:31	7:36	7:49
8:01	8:14	8:23	8:29	8:32	8:37	8:50
♦9:01	♦9:14	♦9:23	♦9:29	♦9:32	♦9:37	♦9:50

SERVICE NOTES

♦ Trips operate Saturday only.

- **Use exact fare; drivers do not carry change.**
- **Smoking, eating, drinking, and littering are strictly prohibited.**
- **Strollers must be folded.**
- **Use earphones with audio and video devices.**
- **Service animals are permitted on the bus. Other small animals are permitted only if transported in a closed pet carrier.**

All Fairfax Connector buses are wheelchair accessible.

630 • 631 • 632

Effective July 10, 2021

Stringfellow Road – Centreville

Centreville UMC Park & Ride • Westfields • Little Rocky Run • St. Paul Chung Park & Ride • Stringfellow Road Park & Ride • Fair Lakes • Fair Oaks Mall • Vienna Metro Station

630 Midday, Evening, Saturday & Sunday

631 • 632 Weekday Rush Hour Service Only

(Also includes Route 634 trips between Stringfellow Road Park & Ride and Vienna Metro Station)

FAIRFAX CONNECTOR

For fares and important information about the bus system, see the brochure:

Fares, Policies & General Information

FAIRFAX CONNECTOR **BusTracker**

REAL-TIME SERVICE INFORMATION

fairfaxconnector.com

703-339-7200 **TTY 703-339-1608**

@ffxconnector **/fairfaxconnector**

Fairfax County Department of Transportation (FCDOT) ensures nondiscrimination in all programs and activities in accordance with Title VI of the Civil Rights Act of 1964 and the Americans with Disabilities Act (ADA). To request this information in an alternate format, contact FCDOT at 703-877-5600, TTY 711.

630-31-32_0721

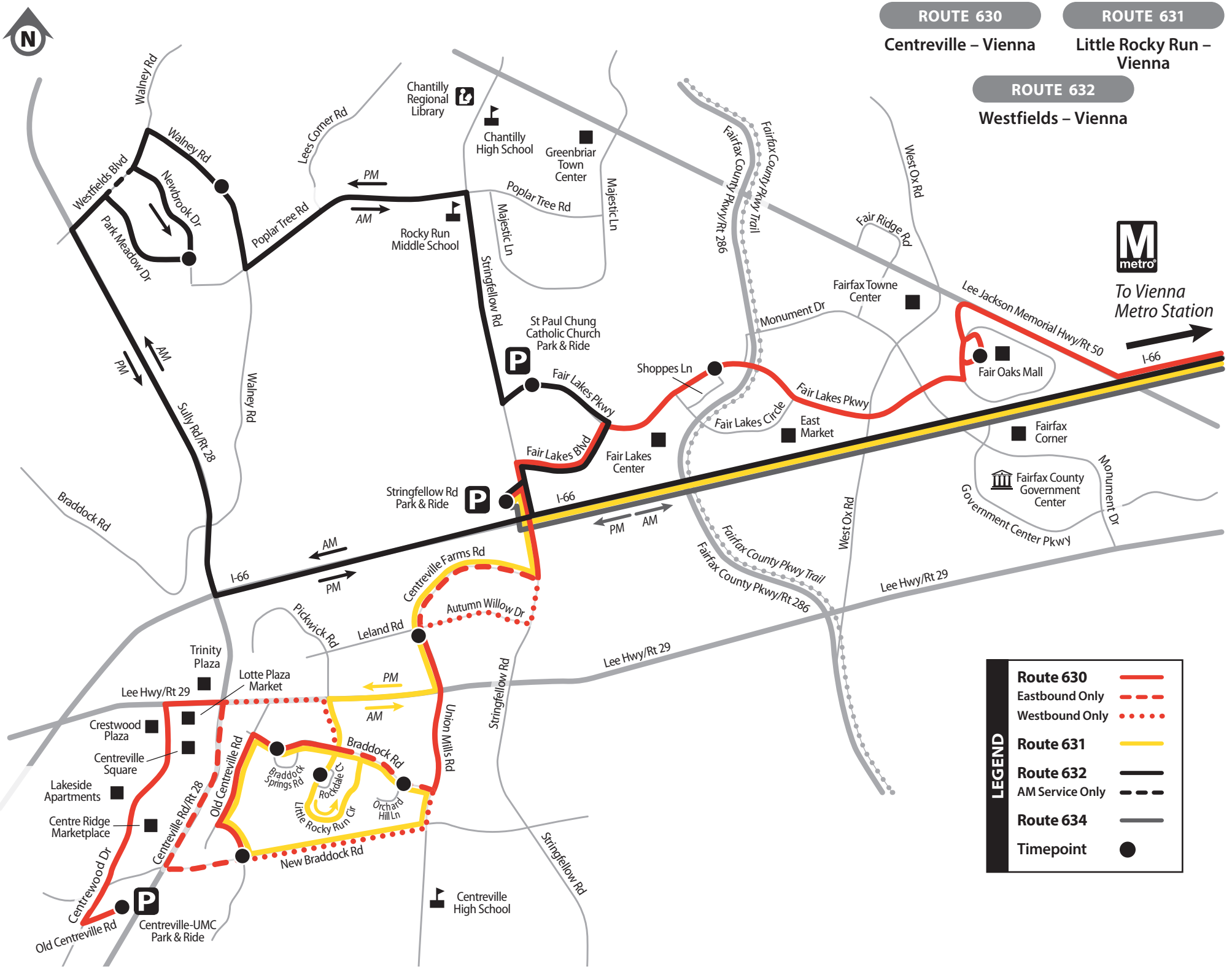
ROUTE 630
Centreville – Vienna
ROUTE 631
Little Rocky Run – Vienna
ROUTE 632
Westfields – Vienna
N
Walney Rd
Westfields Blvd
Newbrook Dr
Park Meadow Dr
Lees Corner Rd
Chantilly Regional Library
Chantilly High School
Greenbriar Town Center
Poplar Tree Rd
PM
AM
Rocky Run Middle School
Majestic Ln
Stringfellow Rd
Fairfax County Pkwy/Rt 286
Fairfax County Pkwy Trail
West Ox Rd
Fair Ridge Rd
Fairfax Towne Center
Monument Dr
Lee Jackson Memorial Hwy/Rt 50
I-66
To Vienna Metro Station
Fair Oaks Mall
St Paul Chung Catholic Church Park & Ride
Shoppes Ln
Fair Lakes Pkwy
Fair Lakes Circle
East Market
Fair Lakes Center
Fair Lakes Blvd
Stringfellow Rd Park & Ride
Fairfax Corner
Fairfax County Government Center
Government Center Pkwy
Sully Rd/Rt 28
Braddock Rd
Centreville Farms Rd
Autumn Willow Dr
Leland Rd
Pickwick Rd
Lee Hwy/Rt 29
Trinity Plaza
Lotte Plaza Market
Crestwood Plaza
Centreville Square
Lakeside Apartments
Centre Ridge Marketplace
Centrewood Dr
Old Centreville Rd
Centreville Rd/Rt 28
Braddock Springs Rd
Rockdale Ct
Little Rocky Run Cir
Orchard Hill Ln
New Braddock Rd
Union Mills Rd
Centreville High School
Centreville-UMC Park & Ride
LEGEND
Route 630
Eastbound Only
Westbound Only
Route 631
Route 632
AM Service Only
Route 634
Timepoint

630 • 631 • 632 STRINGFELLOW ROAD – CENTREVILLE

ROUTE	Vienna Metro Station (South side)	Fair Oaks Mall	Fair Lakes Pkwy & Fair Knoll Dr	Stringfellow Rd Park & Ride	St. Paul Chung Catholic Church Park & Ride	Walney Rd & Eagle Chase Rd	Park Meadow Dr & Newbrook Dr	Centreville Farms Rd & Leland Rd	Little Rocky Run Cir & Rockdale Ct	Braddock Rd & Orchard Hill Ln	Singletons Way & New Braddock Rd	Braddock Rd & Braddock Springs Rd	Centreville UMC Park & Ride
Weekday – AM Westbound													
632	6:14	—	—	—	—	—	6:42	—	—	—	—	—	—
632	6:44	—	—	—	—	—	7:12	—	—	—	—	—	—
632	7:14	—	—	—	—	—	7:42	—	—	—	—	—	—
632	7:44	—	—	—	—	—	8:12	—	—	—	—	—	—
632	8:14	—	—	—	—	—	8:42	—	—	—	—	—	—
630	9:15	9:28	9:37	9:43	—	—	—	9:46	—	—	9:51	—	10:04
630	10:15	10:28	10:37	10:43	—	—	—	10:46	—	—	10:51	—	11:04
630	11:15	11:28	11:37	11:43	—	—	—	11:46	—	—	11:51	—	12:04 PM
Weekday – PM Westbound													
630	12:15	12:28	12:37	12:43	—	—	—	12:46	—	—	12:51	—	1:04
630	1:15	1:28	1:37	1:43	—	—	—	1:46	—	—	1:51	—	2:04
630	2:15	2:28	2:37	2:43	—	—	—	2:46	—	—	2:51	—	3:04
630	3:15	3:28	3:37	3:43	—	—	—	3:46	—	—	3:51	—	4:04
632	3:28	—	—	3:48	3:54	4:02	4:06	—	—	—	—	—	—
631	3:40	—	—	4:00	—	—	—	4:04	4:10	4:14	4:17	4:20	—
632	3:55	—	—	4:15	4:21	4:29	4:33	—	—	—	—	—	—
634	4:05	—	—	4:25	—	—	—	—	—	—	—	—	—
631	4:15	—	—	4:35	—	—	—	4:39	4:45	4:49	4:52	4:55	—
632	4:25	—	—	4:45	4:51	4:59	5:03	—	—	—	—	—	—
634	4:35	—	—	4:55	—	—	—	—	—	—	—	—	—
631	4:45	—	—	5:10	—	—	—	5:14	5:20	5:24	5:27	5:30	—
632	4:55	—	—	5:20	5:26	5:34	5:38	—	—	—	—	—	—
634	5:05	—	—	5:30	—	—	—	—	—	—	—	—	—
631	5:15	—	—	5:40	—	—	—	5:44	5:50	5:54	5:57	6:00	—
632	5:25	—	—	5:50	5:56	6:04	6:08	—	—	—	—	—	—
634	5:35	—	—	6:00	—	—	—	—	—	—	—	—	—
631	5:45	—	—	6:10	—	—	—	6:14	6:20	6:24	6:27	6:30	—
632	5:55	—	—	6:20	6:26	6:34	6:38	—	—	—	—	—	—
634	6:05	—	—	6:30	—	—	—	—	—	—	—	—	—
631	6:15	—	—	6:40	—	—	—	6:44	6:50	6:54	6:57	7:00	—
632	6:25	—	—	6:50	6:56	7:04	7:08	—	—	—	—	—	—
631	6:35	—	—	7:00	—	—	—	7:04	7:10	7:14	7:17	7:20	—
634	6:45	—	—	7:05	—	—	—	—	—	—	—	—	—
632	6:55	—	—	7:15	7:21	7:29	7:33	—	—	—	—	—	—
631	7:05	—	—	7:25	—	—	—	7:29	7:35	7:39	7:42	7:45	—
634	7:15	—	—	7:35	—	—	—	—	—	—	—	—	—
632	7:25	—	—	7:45	7:51	7:59	8:03	—	—	—	—	—	—
631	7:45	—	—	8:05	—	—	—	8:09	8:15	8:19	8:22	8:25	—
634	7:55	—	—	8:15	—	—	—	—	—	—	—	—	—
630	8:21	8:34	8:43	8:49	—	—	—	8:52	—	—	8:57	—	9:10
634	8:50	—	—	9:10	—	—	—	—	—	—	—	—	—
630	9:21	9:34	9:43	9:49	—	—	—	9:52	—	—	9:57	—	10:10

SERVICE NOTES

- For additional weekday rush hour service from the Vienna Metro station to Fair Lakes and the Stringfellow Road Park & Ride see the Route 624/634 timetable.
- For weekday midday and late evening service in the Westfields Bvd and Walney Rd area see the Route 640 timetable.

630 • 631 • 632 STRINGFELLOW ROAD – CENTREVILLE

ROUTE	Centreville UMC Park & Ride	Braddock Rd & Orchard Hill Ln	Singletons Way & New Braddock Rd	Little Rocky Run Cir & Rockdale Ct	Centreville Farms Rd & Leland Rd	Park Meadow Dr & Newbrook Dr	Walney Rd & Eagle Chase Rd	St. Paul Chung Catholic Church Park & Ride	Stringfellow Rd Park & Ride	Fair Lakes Pkwy & Shoppes Ln	Fair Oaks Mall	Vienna Metro Station (South side)
Weekday – AM Eastbound												
631	—	4:18	4:21	4:25	4:35	—	—	—	4:42	—	—	4:57
631	—	4:50	4:53	4:57	5:07	—	—	—	5:14	—	—	5:29
632	—	—	—	—	—	—	5:16	5:25	5:30	—	—	5:42
634	—	—	—	—	—	—	—	—	5:40			5:55
631	—	5:26	5:29	5:33	5:43	—	—	—	5:50	—	—	6:05
632	—	—	—	—	—	—	5:51	6:00	6:05	—	—	6:24
634	—	—	—	—	—	—	—	—	6:15	—	—	6:34
631	—	5:59	6:02	6:06	6:18	—	—	—	6:25	—	—	6:44
632	—	—	—	—	—	—	6:21	6:30	6:35	—	—	7:02
634	—	—	—	—	—	—			6:45	—	—	7:04
631	—	6:29	6:32	6:36	6:48	—	—	—	6:55	—	—	7:22
632	—	—	—	—	—	6:46	6:51	7:00	7:05	—	—	7:32
634	—	—	—	—	—	—	—	—	7:15	—	—	7:42
631	—	6:59	7:02	7:06	7:18	—	—	—	7:25	—	—	7:52
632	—	—	—	—	—	7:16	7:21	7:30	7:35	—	—	7:57
634	—	—	—	—	—	—	—	—	7:45	—	—	8:07
631	—	7:27	7:30	7:34	7:48	—	—	—	7:55	—	—	8:17
632	—	—	—	—	—	7:46	7:51	8:00	8:05	—	—	8:20
634	—	—	—	—	—	—	—	—	8:15	—	—	8:30
631	—	7:57	8:00	8:04	8:18	—	—	—	8:25	—	—	8:40
632	—	—	—	—	—	8:16	8:21	8:30	8:35	—	—	8:50
634	—	—	—	—	—	—			8:45	—	—	9:00
631	—	8:27	8:30	8:34	8:48	—	—	—	8:55	—	—	9:10
632	—	—	—	—	—	8:46	8:51	9:00	9:05	—	—	9:20
634	—	—	—	—	—	—	—	—	9:20	—	—	9:35
630	9:15	—	9:23	—	9:35	—	—	—	9:40	9:46	9:53	10:03
630	10:13	—	10:21	—	10:33	—	—	—	10:38	10:44	10:51	11:01
630	11:13	—	11:21	—	11:33	—	—	—	11:38	11:44	11:51	12:01PM
Weekday – PM Eastbound												
630	12:13	—	12:21	—	12:33	—	—	—	12:38	12:44	12:51	1:01
630	1:13	—	1:21	—	1:33	—	—	—	1:38	1:44	1:51	2:01
630	2:13	—	2:21	—	2:33	—	—	—	2:38	2:44	2:51	3:01
630	3:13	—	3:21	—	3:33	—	—	—	3:38	3:44	3:51	4:01
632	—	—	—	—	—	4:15	—	—	—	—	—	4:50
632	—	—	—	—	—	4:40	—	—	—	—	—	5:15
632	—	—	—	—	—	5:10	—	—	—	—	—	5:45
632	—	—	—	—	—	5:40	—	—	—	—	—	6:15
632	—	—	—	—	—	6:15	—	—	—	—	—	6:50
632	—	—	—	—	—	6:45	—	—	—	—	—	7:20
630	6:45	—	6:53	—	7:05	—	—	—	7:10	7:16	7:23	7:33

SERVICE NOTES

HOV ramp is closed during these trips. Buses will operate via Fair Lakes Blvd, Fair Lakes Pkwy, and Fairfax County Pkwy to eastbound I-66.

- For additional weekday rush hour service from the Stringfellow Road Park & Ride to Fair Lakes and the Vienna Metro station see the Route 624/634 timetable.
- For weekday midday and late evening service in the Westfields Blvd and Walney Rd area see the Route 640 timetable.

640 STONE ROAD – CENTREVILLE NORTH

Vienna Metro Station (South side)	Centreville (Stone Rd) Park & Ride
640 Saturday & Sunday – AM Westbound	
—	—
8:15	8:31
9:05	9:21
9:55	10:11
10:45	11:01
11:35	11:51
640 Saturday & Sunday – AM Westbound	
12:25	12:41
1:15	1:31
2:05	2:21
2:55	3:11
3:45	4:01
4:35	4:51
5:25	5:41
6:15	6:31
7:00	7:16
8:00	8:15
♦9:00	♦9:15

SERVICE NOTE

♦ Trips operate Saturday only.

Centreville (Stone Rd) Park & Ride	Stone Rd & Awbrey Patent Dr	Lee Rd & Conference Ctr Dr	Park Meadow Dr & Newbrook Dr	Poplar Tree Rd & Walney Rd	Fair Lakes Pkwy & Shoppes Ln	Vienna Metro Station (South side)
640 Saturday & Sunday – AM Eastbound						
7:40	7:43	—	—	7:51	8:01	8:16
8:33	8:36	—	—	8:44	8:54	9:09
9:23	9:26	—	—	9:34	9:44	9:59
10:13	10:16	—	—	10:24	10:34	10:49
11:03	11:06	—	—	11:14	11:24	11:39
11:53	11:56	—	—	12:04 PM	12:14	12:29
640 Saturday & Sunday – PM Eastbound						
12:43	12:46	—	—	12:54	1:04	1:19
1:33	1:36	—	—	1:44	1:54	2:09
2:23	2:26	—	—	2:34	2:44	2:59
3:13	3:16	—	—	3:24	3:34	3:49
4:03	4:06	—	—	4:14	4:24	4:39
4:53	4:56	—	—	5:04	5:14	5:29
5:43	5:46	—	—	5:54	6:04	6:19
6:33	6:36	—	—	6:44	6:54	7:09
7:18	7:21	—	—	7:29	7:39	7:54
♦8:17	♦8:20	—	—	♦8:28	♦8:38	♦8:53

SERVICE NOTE

♦ Trips operate Saturday only.

- **Use exact fare; drivers do not carry change.**
- **Smoking, eating, drinking, and littering are strictly prohibited.**
- **Strollers must be folded.**
- **Use earphones with audio and video devices.**
- **Service animals are permitted on the bus. Other small animals are permitted only if transported in a closed pet carrier.**

All Fairfax Connector buses are wheelchair accessible.

640 • 642 • 644

Effective March 18, 2017

Stone Road – Centreville North

Centreville (Stone Rd) Park & Ride •
Conference Centrer Dr • London Towne •
Sully Station • Westfields • Vienna Metro Station

640 Midday, Evening, Saturday & Sunday

642 • 644 Weekday Rush Hour Service Only

FAIRFAX CONNECTOR

For fares and important information about the bus system, see the brochure:

Fares, Policies & General Information

FAIRFAX CONNECTOR
BusTracker
REAL-TIME SERVICE INFORMATION
fairfaxconnector.com

703-339-7200 TTY **703-339-1608**

@ffxconnector **/fairfaxconnector**

Fairfax County Department of Transportation (FCDOT) ensures nondiscrimination in all programs and activities in accordance with Title VI of the Civil Rights Act of 1964 and the Americans with Disabilities Act (ADA). To request this information in an alternate format, contact FCDOT at 703-877-5600, TTY 711.

640-42-44_1217

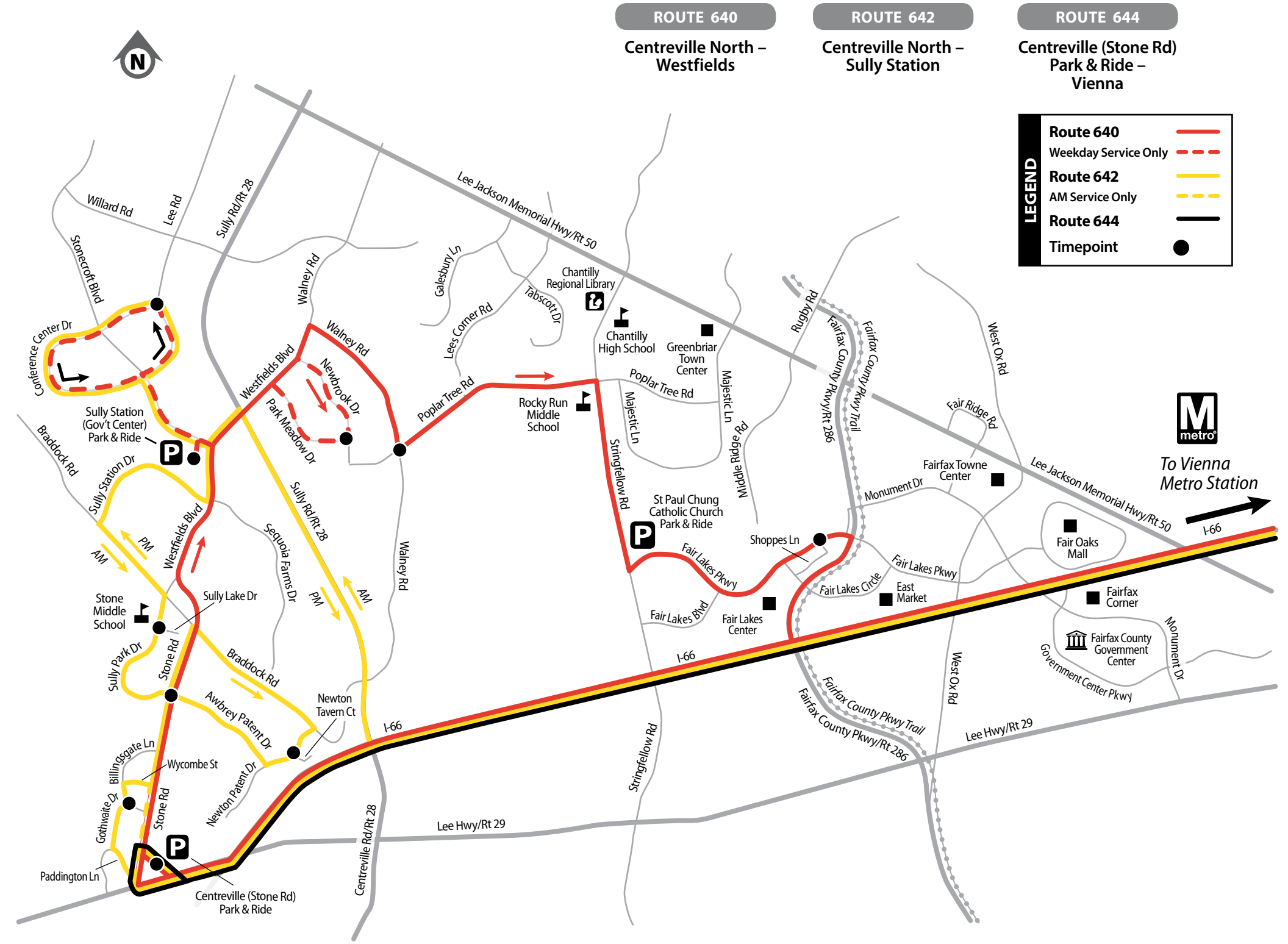
ROUTE 640
Centreville North – Westfields
ROUTE 642
Centreville North – Sully Station
ROUTE 644
Centreville (Stone Rd) Park & Ride – Vienna
LEGEND
Route 640
Weekday Service Only
Route 642
AM Service Only
Route 644
Timepoint
N
Willard Rd
Lee Rd
Sully Rd/Rt 28
Lee Jackson Memorial Hwy/Rt 50
Stonecroft Blvd
Conference Center Dr
Walney Rd
Galesbury Ln
Tabscott Dr
Chantilly Regional Library
Chantilly High School
Greenbriar Town Center
Lees Corner Rd
Rugby Rd
Fairfax County Pkwy/Rt 286
Fairfax County Pkwy Trail
West Ox Rd
Fair Ridge Rd
Westfields Blvd
Newbrook Dr
Park Meadow Dr
Poplar Tree Rd
Rocky Run Middle School
Majestic Ln
Middle Ridge Rd
Stringfellow Rd
Sully Station (Gov't Center) Park & Ride
Braddock Rd
Sully Station Dr
Fairfax Towne Center
Monument Dr
To Vienna Metro Station
I-66
St Paul Chung Catholic Church Park & Ride
Shoppes Ln
Fair Lakes Pkwy
Fair Lakes Circle
Fair Oaks Mall
East Market
Fairfax Corner
Fair Lakes Blvd
Fair Lakes Center
Fairfax County Government Center
Government Center Pkwy
Monument Dr
AM
PM
Sequoia Farms Dr
Sully Rd/Rt 28
Walney Rd
Stone Middle School
Sully Lake Dr
Sully Park Dr
Stone Rd
Braddock Rd
Awbrey Patent Dr
Newton Tavern Ct
Billingsgate Ln
Wycombe St
Gothwaite Dr
Newton Patent Dr
Paddington Ln
Centreville (Stone Rd) Park & Ride
Centreville Rd/Rt 28
Lee Hwy/Rt 29

640 • 642 • 644 STONE ROAD – CENTREVILLE NORTH

640 Weekday – AM Eastbound

ROUTE	Centreville (Stone Rd) Park & Ride	Stone Rd & Awbrey Patent Dr	Lee Rd & Conference Ctr Dr	Park Meadow Dr & Newbrook Dr	Poplar Tree Rd & Walney Rd	Fair Lakes Pkwy & Shoppes Ln	Vienna Metro Station (South side)
640	8:58	9:01	9:06	9:15	9:18	9:27	9:40
640	9:48	9:51	9:56	10:05	10:08	10:17	10:30
640	10:48	10:51	10:56	11:05	11:08	11:17	11:30
640	11:48	11:51	11:56	12:05 PM	12:08	12:17	12:30

640 Weekday – PM Eastbound

640	12:48	12:51	12:56	1:05	1:08	1:17	1:30
640	1:48	1:51	1:56	2:05	2:08	2:17	2:30
640	2:48	2:51	2:56	3:05	3:08	3:17	3:30
640	3:43	3:47	3:53	4:03	4:07	4:16	4:29
640	4:48	4:52	4:58	5:08	5:12	5:21	5:34
640	8:48	8:51	8:56	9:04	9:07	9:16	9:29

642 • 644 Weekday – AM Eastbound

ROUTE	Lee Rd & Conference Ctr Dr	Sully Station (Gov't Center) Park & Ride	Sully Park Dr & Sully Lake Dr	Newton Patent Dr & Newton Tavern Ct	Billingsgate Ln & Gothwaite Dr	Centreville (Stone Rd) Park & Ride	Vienna Metro Station (South side)
642	—	—	—	4:47	4:51	5:00	5:17
642	—	5:05	5:12	5:17	5:23	5:30	5:47
644	—	—	—	—	—	5:45	6:02
644	—	—	—	—	—	5:50	6:11
642	—	5:35	5:42	5:47	5:53	6:00	6:21
644	—	—	—	—	—	6:14	6:35
642	—	6:03	6:10	6:15	6:21	6:28	6:49
644	—	—	—	—	—	6:40	7:05
644	—	—	—	—	—	6:52	7:27
642	—	6:39	6:46	6:51	6:57	7:04	7:39
644	—	—	—	—	—	7:16	7:53
642	—	7:03	7:10	7:15	7:21	7:28	8:05
644	—	—	—	—	—	7:40	8:17
644	—	—	—	—	—	7:52	8:22
642	—	7:39	7:46	7:51	7:57	8:04	8:29
644	—	—	—	—	—	8:16	8:41
644	—	—	—	—	—	8:28	8:53
642	—	8:15	8:22	8:27	8:33	8:40	9:05
644	—	—	—	—	—	8:55	9:20
642	—	8:46	8:53	8:58	9:04	9:11	9:36
644	—	—	—	—	—	9:35	10:00

642 • 644 Weekday – PM Eastbound

642	4:30	4:35	—	—	—	—	5:05
642	*	5:18	—	—	—	—	5:48
642	*	5:52	—	—	—	—	6:22
642	*	6:35	—	—	—	—	7:05
642	*	7:00	—	—	—	—	7:30
642	*	7:30	—	—	—	—	8:00
642	—	8:08	—	—	—	—	8:38

SERVICE NOTES

- See the eastbound Route 640 timetable for midday and evening service from Stone Rd and Westfields Blvd to Vienna Metro.

* For trips serving Lee Rd and Conference Center Dr between 5 p.m. and 7:20 p.m. see the westbound Route 642 timetable.

640 • 642 • 644 STONE ROAD – CENTREVILLE NORTH

640 Weekday – AM Westbound

ROUTE	Vienna Metro Station (South side)	Centreville (Stone Rd) Park & Ride
640 *	8:40	8:56
640 *	9:30	9:46
640 *	10:30	10:46
640 *	11:30	11:46

640 Weekday – PM Westbound

ROUTE	Vienna Metro Station (South side)	Centreville (Stone Rd) Park & Ride
640 *	12:30	12:46
640 *	1:30	1:46
640 *	2:30	2:46
640 *	3:25	3:41
640 *	4:30	4:46
640 *	8:30	8:46

642 • 644 Weekday – AM Westbound

ROUTE	Vienna Metro Station (South side)	Centreville (Stone Rd) Park & Ride	Billingsgate Ln & Gothwaite Dr	Newton Patent Dr & Newton Tavern Ct	Sully Park Dr & Sully Lake Dr	Lee Rd & Conference Ctr Dr	Sully Station (Gov't Center) Park & Ride
642	6:02	—	—	—	—	6:28	6:33
642	6:26	—	—	—	—	6:52	6:57
642	7:02	—	—	—	—	7:28	7:33
642	7:38	—	—	—	—	8:04	8:09
642	8:10	—	—	—	—	8:36	8:41

642• 644 Weekday – PM Westbound

ROUTE	Vienna Metro Station (South side)	Centreville (Stone Rd) Park & Ride	Billingsgate Ln & Gothwaite Dr	Newton Patent Dr & Newton Tavern Ct	Sully Park Dr & Sully Lake Dr	Lee Rd & Conference Ctr Dr	Sully Station (Gov't Center) Park & Ride
644	3:55	4:14	—	—	—	—	—
642	4:14	4:34	4:41	4:48	4:55	5:09	5:15
644	4:29	4:51	—	—	—	—	—
642	4:44	5:09	5:16	5:23	5:30	5:44	5:50
644	5:01	5:26	—	—	—	—	—
644	5:16	5:41	—	—	—	—	—
642	5:26	5:51	5:58	6:05	6:12	6:26	6:32
644	5:38	6:02	—	—	—	—	—
642	5:50	6:15	6:22	6:29	6:36	6:50	6:56
644	6:00	6:24	—	—	—	—	—
644	6:16	6:40	—	—	—	—	—
642	6:26	6:47	6:54	7:01	7:08	7:22	7:28
644	6:39	6:59	—	—	—	—	—
642	6:50	7:11	7:18	7:25	7:32	—	7:40
644	7:06	7:26	—	—	—	—	—
642	7:15	7:36	7:43	7:50	7:57	—	8:05
644	7:36	7:56	—	—	—	—	—
644	8:00	8:20	—	—	—	—	—
640 *	8:30	8:46	—	—	—	—	—
644	9:00	9:16	—	—	—	—	—
644	9:45	10:01	—	—	—	—	—

SERVICE NOTE

* Eastbound Route 640 passengers to Stone Rd and Westfields Blvd may remain on the bus at Centreville (Stone Rd) Park & Ride without additional fare payment.

SERVICE NOTES

■ See the westbound Route 640 timetable for midday and evening service from Vienna Metro to Stone Rd and Westfields Blvd.

* Bus continues in service as an eastbound Route 640 trip to Vienna Metro via Stone Rd and Westfields Blvd, departing Centreville (Stone Rd) Park & Ride at 8:48 p.m.

Vienna Metro Station (South side)	Trinity Pkwy & Trinity Place	Machen Rd & Kendra Way	Centreville UMC Park & Ride	St Germain Dr & Machen Rd	Machen Rd & Kendra Way	Trinity Pkwy & Trinity Place	Vienna Metro Station (South side)
Weekday – AM Service							
—	—	—	4:53	4:58	—	5:03	5:17
—	—	—	5:17	5:22	—	5:27	5:41
—	—	—	5:43	5:48	—	5:53	6:13
—	—	—	6:08	6:13	—	6:18	6:43
5:57	—	6:13	6:21	6:26	—	6:31	7:02
6:32	—	6:48	6:56	7:01	—	7:06	7:37
6:54	—	7:10	7:18	7:23	—	7:28	7:56
7:19	—	7:35	7:43	7:48	—	7:53	8:21
7:42	—	7:58	8:06	8:11	—	8:16	8:44
8:03	—	8:19	8:27	8:32	—	8:37	9:05
Weekday – PM Service							
3:50	4:16	—	4:24	4:29	4:31	—	4:46
4:20	4:46	—	4:54	4:59	5:01	—	5:16
4:49	5:15	—	5:24	5:29	5:31	—	5:46
5:19	5:45	—	5:54	5:59	6:01	—	6:16
5:37	6:03	—	6:10	6:15	6:17	—	6:32
6:05	6:31	—	6:38	6:43	6:45	—	7:00
6:40	7:06	—	7:13	7:18	7:20	—	7:35
7:10	7:36	—	7:43	7:48	7:50	—	8:05
/7:40	8:06	—	8:11	8:16	—	—	—
8:10	8:36	—	8:41	8:46	8:48	—	9:03

SERVICE NOTES

/ Trip operates as far as St. Germain Dr and Machen Rd.

■ See the Route 630 schedule for weekday midday, evening, and weekend service to Centrewood Dr and the Centreville United Methodist Church Park & Ride.

- **Use exact fare; drivers do not carry change.**
- **Smoking, eating, drinking, and littering are strictly prohibited.**
- **Strollers must be folded.**
- **Use earphones with audio and video devices.**
- **Service animals are permitted on the bus. Other small animals are permitted only if transported in a closed pet carrier.**

All Fairfax Connector buses are wheelchair accessible.

641

Effective June 18, 2016

Centre Ridge – Centreville South

Vienna Metro Station •
South Centreville • Centre Ridge •
Centreville United Methodist Church Park & Ride •

Weekday Rush Hour Service Only

FAIRFAX CONNECTOR

For fares and important information about the bus system, see the brochure:

Fares, Policies & General Information

FAIRFAX CONNECTOR **BusTracker**
REAL-TIME SERVICE INFORMATION
fairfaxconnector.com

703-339-7200 **TTY 703-339-1608**
@ffxconnector **/fairfaxconnector**

Fairfax County Department of Transportation (FCDOT) ensures nondiscrimination in all programs and activities in accordance with Title VI of the Civil Rights Act of 1964 and the Americans with Disabilities Act (ADA). To request this information in an alternate format, contact FCDOT at 703-877-5600, TTY 711.

641_1217

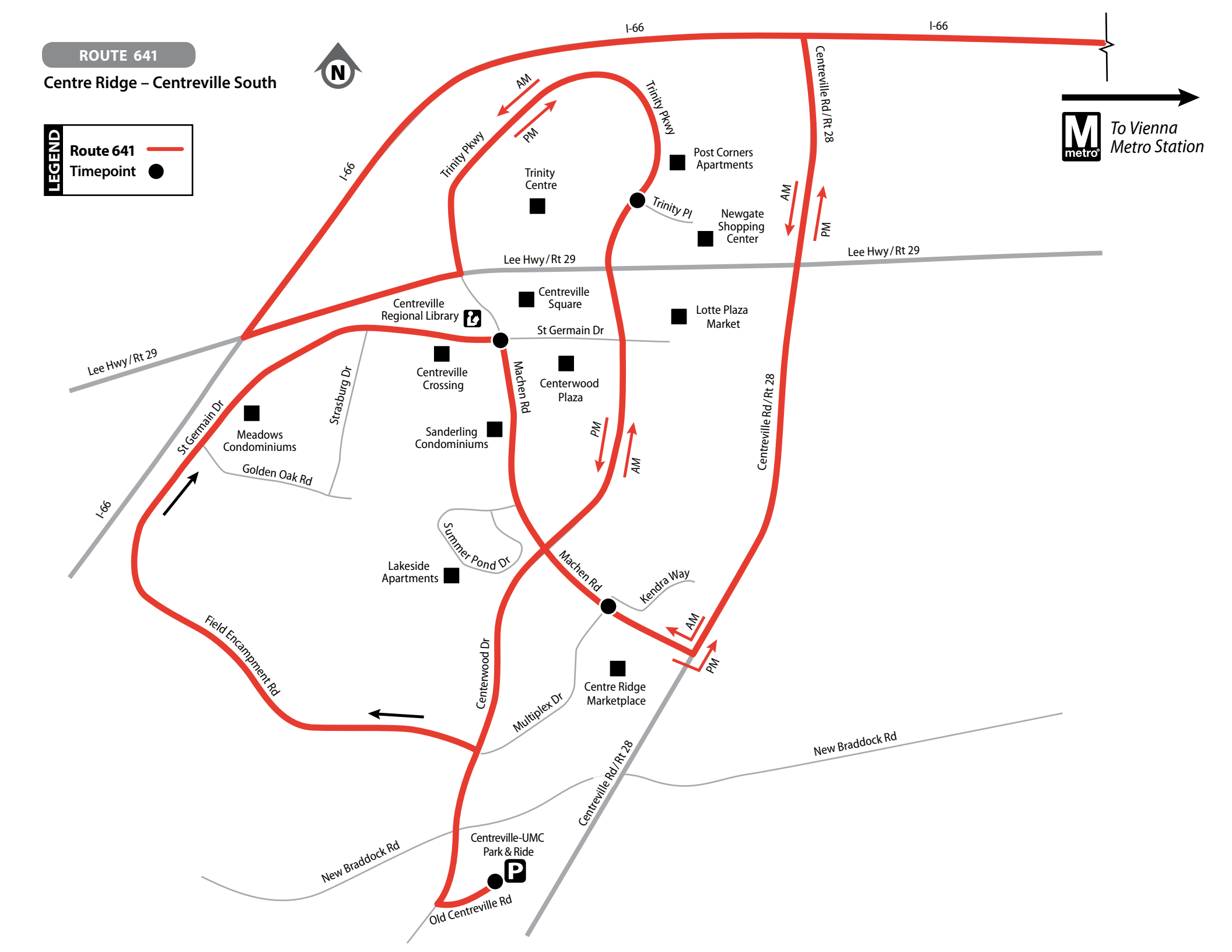
ROUTE 641
Centre Ridge – Centreville South
N
LEGEND
Route 641
Timepoint
I-66
I-66
I-66
Centreville Rd / Rt 28
To Vienna
Metro Station
AM
PM
Trinity Pkwy
Trinity Pkwy
Post Corners
Apartments
Trinity
Centre
Trinity Pl
Newgate
Shopping
Center
AM
PM
Lee Hwy / Rt 29
Lee Hwy / Rt 29
Lee Hwy / Rt 29
Centreville
Regional Library
Centreville
Square
Lotte Plaza
Market
St Germain Dr
Centreville
Crossing
Machen Rd
Centerwood
Plaza
Strasburg Dr
St Germain Dr
Meadows
Condominiums
Sanderling
Condominiums
PM
AM
Centreville Rd / Rt 28
Golden Oak Rd
I-66
Summer Pond Dr
Lakeside
Apartments
Machen Rd
Kendra Way
AM
PM
Field Encampment Rd
Centerwood Dr
Multiplex Dr
Centre Ridge
Marketplace
New Braddock Rd
Centreville Rd / Rt 28
Centreville-UMC
Park & Ride
P
New Braddock Rd
Old Centreville Rd

Avion Pkwy & Stonecroft Blvd	Lee Jackson Hwy & Majestic Ln	Lee Jackson Hwy & Fair Ridge Dr	Vienna Metro Station (South side)
650 Saturday & Sunday – AM Eastbound Service			
7:30	7:40	7:43	7:52
8:20	8:30	8:33	8:42
9:10	9:20	9:23	9:32
10:00	10:10	10:13	10:22
10:50	11:00	11:03	11:13
11:40	11:50	11:53	12:03 PM
650 Saturday & Sunday – PM Eastbound Service			
12:30	12:40	12:43	12:53
1:20	1:30	1:33	1:43
2:10	2:20	2:23	2:33
3:00	3:10	3:13	3:23
3:50	4:00	4:03	4:13
4:40	4:50	4:53	5:02
5:30	5:40	5:43	5:52
6:20	6:30	6:33	6:42
7:20	7:30	7:33	7:42
♦8:20	♦8:30	♦8:33	♦8:42

SERVICE NOTES

♦ Trips operate Saturday only.

Vienna Metro Station (South side)	Lee Jackson Hwy & Fair Ridge Dr	Lee Jackson Hwy & Majestic Ln	Lee Rd & Lee Jackson Hwy	Avion Pkwy & Stonecroft Blvd
650 Saturday & Sunday – AM Westbound Service				
7:35	7:45	7:48	8:00	8:11
8:25	8:35	8:38	8:50	9:01
9:15	9:25	9:28	9:40	9:51
10:05	10:15	10:18	10:30	10:41
10:55	11:05	11:08	11:20	11:31
11:45	11:55	11:58	12:11 PM	12:21
650 Saturday & Sunday – PM Westbound Service				
12:35	12:45	12:48	1:01	1:11
1:25	1:35	1:38	1:51	2:01
2:15	2:25	2:28	2:41	2:51
3:05	3:15	3:18	3:31	3:41
3:55	4:05	4:08	4:21	4:31
4:45	4:55	4:58	5:10	5:21
5:35	5:45	5:48	6:00	6:11
6:25	6:35	6:38	6:50	7:01
7:15	7:25	7:28	7:40	7:51
8:00	8:10	8:13	8:25	8:36
♦9:00	♦9:10	♦9:13	♦9:25	♦9:36

SERVICE NOTES

♦ Trips operate Saturday only.

- **Use exact fare; drivers do not carry change.**
- **Smoking, eating, drinking, and littering are strictly prohibited.**
- **Strollers must be folded.**
- **Use earphones with audio and video devices.**
- **Service animals are permitted on the bus. Other small animals are permitted only if transported in a closed pet carrier.**

All Fairfax Connector buses are wheelchair accessible.

650 • 651 • 652

Effective June 18, 2016

Chantilly

Avion Pkwy • Sullyfield Circle • Greenbriar • Franklin Farm • Lee Jackson Hwy • Vienna Metro Station

650 Midday, Evening, Saturday & Sunday

651 • 652 Weekday Rush Hour Service Only

FAIRFAX CONNECTOR

For fares and important information about the bus system, see the brochure:

Fares, Policies & General Information

FAIRFAX CONNECTOR **BusTracker**

REAL-TIME SERVICE INFORMATION

fairfaxconnector.com

703-339-7200 TTY **703-339-1608**

@ffxconnector **/fairfaxconnector**

Fairfax County Department of Transportation (FCDOT) ensures nondiscrimination in all programs and activities in accordance with Title VI of the Civil Rights Act of 1964 and the Americans with Disabilities Act (ADA). To request this information in an alternate format, contact FCDOT at 703-877-5600, TTY 711.

650-51-52_1217

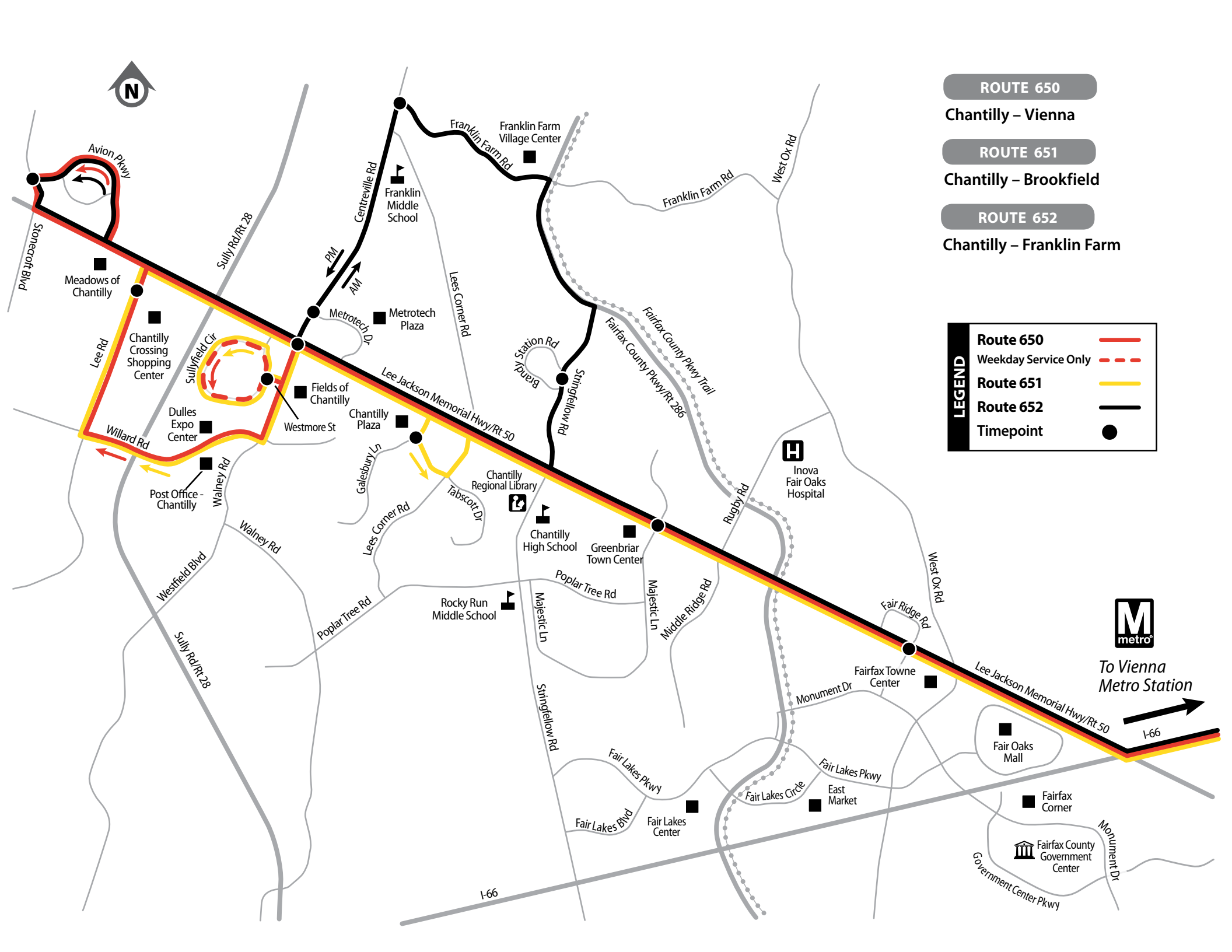
ROUTE 650
Chantilly – Vienna
ROUTE 651
Chantilly – Brookfield
ROUTE 652
Chantilly – Franklin Farm
LEGEND
Route 650
Weekday Service Only
Route 651
Route 652
Timepoint
N
Avion Pkwy
Stonecroft Blvd
Meadows of Chantilly
Sully Rd/Rt 28
Centreville Rd
PM
AM
Franklin Farm Rd
Franklin Farm Village Center
Franklin Middle School
West Ox Rd
Lees Corner Rd
Metrotech Dr
Metrotech Plaza
Station Rd
Brandl
Stringfellow Rd
Fairfax County Pkwy Trail
Fairfax County Pkwy/Rt 286
Lee Rd
Chantilly Crossing Shopping Center
Sullyfield Cir
Fields of Chantilly
Westmore St
Lee Jackson Memorial Hwy/Rt 50
Dulles Expo Center
Willard Rd
Chantilly Plaza
Galesbury Ln
Post Office - Chantilly
Walney Rd
Chantilly Regional Library
Tabscott Dr
Lees Corner Rd
Chantilly High School
Greenbriar Town Center
Inova Fair Oaks Hospital
Rugby Rd
Westfield Blvd
Walney Rd
Poplar Tree Rd
Rocky Run Middle School
Majestic Ln
Majestic Ln
Middle Ridge Rd
Fair Ridge Rd
West Ox Rd
Sully Rd/Rt 28
Stringfellow Rd
Monument Dr
Fairfax Towne Center
Lee Jackson Memorial Hwy/Rt 50
To Vienna Metro Station
I-66
Fair Lakes Pkwy
Fair Lakes Circle
Fair Lakes Pkwy
Fair Oaks Mall
East Market
Fairfax Corner
Fair Lakes Blvd
Fair Lakes Center
Fairfax County Government Center
Government Center Pkwy
Monument Dr
I-66

650 • 651 • 652 CHANTILLY

ROUTE	Avion Pkwy & Stonecroft Blvd	Lee Jackson Hwy & Centreville Rd	Centreville Rd & Metrotech Dr	Franklin Farm Rd & Centreville Rd	Stringfellow Rd & Brandy Station Rd	Lee Rd & Lee Jackson Hwy	Galesbury Ln & Tabscott Dr	Lee Jackson Hwy & Majestic Ln	Lee Jackson Hwy & Fair Ridge Dr	Vienna Metro Station (South side)
Weekday – AM Eastbound Service										
651	—	—	—	—	—	4:50	4:54	4:59	5:02	5:10
652	5:05	—	5:15	5:17	5:23	—	—	5:29	5:32	5:40
651	—	—	—	—	—	5:30	5:34	5:39	5:42	5:50
652	5:40	—	5:50	5:52	5:58	—	—	6:04	6:07	6:19
651	—	—	—	—	—	6:00	6:04	6:12	6:15	6:27
652	6:05	—	6:18	6:20	6:26	—	—	6:32	6:35	6:47
651	—	—	—	—	—	6:35	6:39	6:47	6:50	7:10
652	6:35	—	6:48	6:53	7:01	—	—	7:07	7:10	7:30
651	—	—	—	—	—	7:13	7:17	7:25	7:28	7:48
652	7:10	—	7:23	7:26	7:34	—	—	7:40	7:43	8:00
651	—	—	—	—	—	7:50	7:54	8:02	8:05	8:25
652	7:50	—	8:03	8:06	8:14	—	—	8:20	8:23	8:40
651	—	—	—	—	—	8:30	8:34	8:42	8:45	9:02
652	8:27	—	8:40	8:43	8:51	—	—	8:57	9:00	9:17
650	9:23	—	—	—	—	—	—	9:35	9:38	9:52
650	10:11	—	—	—	—	—	—	10:23	10:26	10:40
650	10:55	—	—	—	—	—	—	11:05	11:08	11:19
650	11:45	—	—	—	—	—	—	11:55	11:58	12:09 PM
Weekday – PM Eastbound Service										
650	12:50	—	—	—	—	—	—	1:00	1:03	1:11
650	1:50	—	—	—	—	—	—	2:00	2:03	2:11
650	2:45	—	—	—	—	—	—	2:55	2:58	3:06
650	3:45	—	—	—	—	—	—	3:55	3:58	4:06
650	4:30	—	—	—	—	—	—	4:40	4:43	4:51
652	5:00	5:07	—	—	—	—	—	5:16	5:19	5:30
651	—	—	—	—	—	5:21	—	5:34	5:37	5:48
652	5:23	5:30	—	—	—	—	—	5:39	5:42	5:53
651	—	—	—	—	—	6:03	—	6:18	6:22	6:31
652	6:05	6:15	—	—	—	—	—	6:22	6:25	6:34
651	—	—	—	—	—	6:37	—	6:52	6:56	7:05
652	6:40	6:50	—	—	—	—	—	6:57	7:00	7:09
651	—	—	—	—	—	7:07	—	7:17	7:20	7:29
652	7:10	7:18	—	—	—	—	—	7:22	7:25	7:34
651	—	—	—	—	—	7:35	—	7:45	7:48	7:57
652	7:46	7:54	—	—	—	—	—	7:58	8:01	8:10
651	—	—	—	—	—	8:40	—	8:50	8:53	9:02
650	9:15	—	—	—	—	—	—	9:25	9:28	9:36

650 • 651 • 652 CHANTILLY

ROUTE	Vienna Metro Station (South side)	Lee Jackson Hwy & Fair Ridge Dr	Lee Jackson Hwy & Majestic Ln	Galesbury Ln & Tabscott Dr	Sullyfield Cir & Westmore St	Lee Rd & Lee Jackson Hwy	Stringfellow Rd & Brandy Station Rd	Franklin Farm Rd & Centreville Rd	Lee Jackson Hwy & Centreville Rd	Avion Pkwy & Stonecroft Blvd
Weekday – AM Westbound Service										
651	5:57	6:07	6:10	—	6:18	6:29	—	—	—	—
652	6:02	6:12	6:15	—	—	—	—	—	6:21	6:25
651	6:32	6:42	6:45	—	6:54	7:05	—	—	—	—
652	6:46	6:56	6:59	—	—	—	—	—	7:05	7:09
651	7:08	7:18	7:21	—	7:30	7:41	—	—	—	—
652	7:25	7:35	7:38	—	—	—	—	—	7:44	7:48
651	7:53	8:03	8:06	—	8:15	8:26	—	—	—	—
652	8:02	8:12	8:15	—	—	—	—	—	8:21	8:25
650	8:40	8:50	8:53	—	9:00	9:10	—	—	—	9:19
650	9:28	9:38	9:41	—	9:48	9:58	—	—	—	10:07
650	10:12	10:22	10:25	—	10:32	10:42	—	—	—	10:51
650	11:02	11:12	11:15	—	11:22	11:32	—	—	—	11:41
Weekday – PM Westbound Service										
650	12:02	12:12	12:15	—	12:27	12:36	—	—	—	12:45
650	1:02	1:12	1:15	—	1:27	1:36	—	—	—	1:45
650	2:02	2:12	2:15	—	2:22	2:32	—	—	—	2:41
650	3:02	3:12	3:15	—	3:22	3:32	—	—	—	3:41
650	3:47	3:59	4:02	—	4:09	4:19	—	—	—	4:28
652	4:10	4:23	4:26	—	—	—	4:30	4:39	4:43	4:51
651	4:25	4:38	4:41	4:47	5:01	5:16	—	—	—	—
652	4:39	4:52	4:55	—	—	—	4:59	5:08	5:12	5:20
651	5:00	5:16	5:19	5:25	5:42	5:58	—	—	—	—
652	5:17	5:33	5:36	—	—	—	5:40	5:48	5:52	5:56
651	5:35	5:51	5:54	6:00	6:17	6:33	—	—	—	—
652	5:54	6:10	6:13	—	—	—	6:17	6:25	6:29	6:37
651	6:10	6:24	6:27	6:33	6:43	6:58	—	—	—	—
652	6:25	6:39	6:42	—	—	—	6:46	6:54	6:59	7:07
651	6:40	6:54	6:57	7:03	7:13	7:28	—	—	—	—
652	7:01	7:15	7:18	—	—	—	7:22	7:30	7:35	7:43
651	7:20	7:30	7:33	7:39	7:47	8:01	—	—	—	—
652	7:44	7:54	7:57	—	—	—	8:00	8:07	8:10	8:18
651	7:55	8:05	8:08	8:14	8:22	8:36	—	—	—	—
650	8:35	8:45	8:48	—	8:55	9:05	—	—	—	9:14
650	9:35	9:45	9:48	—	9:55	10:05	—	—	—	10:14

Monday through Friday • Lunes a Viernes
Eastbound • Dirección este

Route Number • Número de ruta	Tysons Corner Center	McLean Metro Station	Chain Bridge Rd & Westmoreland St	Beverly Dr & Old McLean Village Dr	*Langley
AM Service • Servicio de AM					
721	—	6:22	6:30	6:40	—
721	—	6:42	6:50	7:00	—
721	—	7:02	7:10	7:20	—
721	—	7:22	7:30	7:40	—
721	—	7:42	7:50	8:00	—
721	—	8:02	8:10	8:20	—
721	—	8:22	8:30	8:40	—
721	—	8:42	8:50	9:00	—
721	—	9:07	9:15	9:25	—
721	9:28	9:39	9:46	9:55	ǂ10:06
721	9:58	10:09	10:16	10:25	ǂ10:36
721	10:28	10:39	10:46	10:55	ǂ11:06
721	10:58	11:09	11:16	11:25	ǂ11:36
721	11:28	11:39	11:46	11:55	ǂ12:06PM
721	11:58	12:09PM	12:16	12:25	ǂ12:36
PM Service • Servicio de PM					
721	12:28	12:39	12:46	12:55	ǂ1:06
721	12:58	1:09	1:16	1:25	ǂ1:36
721	1:28	1:39	1:46	1:55	ǂ2:06
721	1:58	2:09	2:16	2:25	ǂ2:36
721	2:28	2:39	2:46	2:55	ǂ3:06
721	2:58	3:09	3:16	3:25	—
721	—	3:27	3:35	3:45	—
721	—	3:47	3:55	4:05	—
721	—	4:07	4:15	4:25	—
721	—	4:27	4:35	4:45	—
721	—	4:47	4:55	5:05	—
721	—	5:07	5:15	5:25	—
721	—	5:27	5:35	5:45	—
721	—	5:47	5:55	6:05	—
721	—	6:07	6:15	6:25	—
721	—	6:27	6:35	6:45	—
721	6:58	7:09	7:16	7:25	—
721	7:28	7:39	7:46	7:55	—
721	7:58	8:09	8:16	8:25	—
721	8:28	8:39	8:46	8:55	—
721	8:58	9:09	9:16	9:25	—
721	9:28	9:39	9:46	9:55	—
721	9:58	10:09	10:16	10:25	—
721	10:28	10:39	10:46	10:55	—

SERVICE NOTE • NOTA DE SERVICIO

ǂ Buses will not serve Langley on holidays.

ǂ Los buses no operarán en Langley los días festivos.

***Alighting/Departing at Langley is restricted to authorized personnel only.**

Monday through Friday • Lunes a Viernes
Westbound • Dirección oeste

Route Number • Número de ruta	Langley	Beverly Dr & Old McLean Village Dr	Chain Bridge Rd & Pathfinder Ln	McLean Metro Station	Tysons Corner Center
AM Service • Servicio de AM					
721	—	6:00	6:05	6:13	—
721	—	6:20	6:25	6:33	—
721	—	6:40	6:45	6:53	—
721	—	7:00	7:05	7:13	—
721	—	7:20	7:25	7:33	—
721	—	7:40	7:45	7:53	—
721	—	8:00	8:05	8:13	—
721	—	8:20	8:25	8:33	—
721	—	8:40	8:45	8:53	—
721	—	9:00	9:05	ǂ9:11	9:22
721	—	9:25	9:30	ǂ9:36	9:47
721	ǂ9:46	9:55	10:00	ǂ10:06	10:17
721	ǂ10:16	10:25	10:30	ǂ10:36	10:47
721	ǂ10:46	10:55	11:00	ǂ11:06	11:17
721	ǂ11:16	11:25	11:30	ǂ11:36	11:47
721	ǂ11:46	11:55	12:00PM	ǂ12:06	12:17
PM Service • Servicio de PM					
721	ǂ12:16	12:25	12:30	ǂ12:36	12:47
721	ǂ12:46	12:55	1:00	ǂ1:06	1:17
721	ǂ1:16	1:25	1:30	ǂ1:36	1:47
721	ǂ1:46	1:55	2:00	ǂ2:06	2:17
721	ǂ2:16	2:25	2:30	ǂ2:36	2:47
721	ǂ2:46	2:55	3:00	3:08	—
721	—	3:25	3:32	3:40	—
721	—	3:45	3:52	4:00	—
721	—	4:05	4:12	4:20	—
721	—	4:25	4:32	4:40	—
721	—	4:45	4:52	5:00	—
721	—	5:05	5:12	5:20	—
721	—	5:25	5:32	5:40	—
721	—	5:45	5:52	6:00	—
721	—	6:05	6:12	6:20	—
721	—	6:25	6:30	ǂ6:36	6:47
721	—	6:45	6:50	ǂ6:56	7:07
721	—	7:25	7:30	ǂ7:36	7:47
721	—	7:55	8:00	ǂ8:06	8:17
721	—	8:25	8:30	ǂ8:36	8:47
721	—	8:55	9:00	ǂ9:06	9:17
721	—	9:25	9:30	ǂ9:36	9:47
721	—	9:55	10:00	ǂ10:06	10:17

SERVICE NOTE • NOTA DE SERVICIO

ǂ Buses will not serve Langley on holidays.

ǂ Los buses no operarán en Langley los días festivos.

* Buses stop on Dolley Madison Blvd/Rt 123 and do not travel via Colshire Drive on these trips.

* Los buses hacen su parada en Dolley Madison Blvd/Rt 123 y no se desplazan via Colshire Drive en estos viajes.

Monday through Friday • Lunes a Viernes
Eastbound • Dirección este

Route Number • Número de ruta	McLean Metro Station	Langley
AM Service • Servicio de AM		
722	6:05	6:17
722	6:20	6:32
722	6:35	6:47
722	6:50	7:05
722	7:05	7:20
722	7:20	7:35
722	7:35	7:50
722	7:50	8:10
722	8:05	8:25
722	8:20	8:40
722	8:35	8:56
722	8:50	9:05
722	9:05	9:17
PM Service • Servicio de PM		
722	3:31	3:43
722	3:46	3:58
722	4:01	4:13
722	4:16	4:28
722	4:29	4:43
722	4:44	4:58
722	4:59	5:13
722	5:14	5:28
722	5:29	5:43
722	5:44	5:58
722	6:05	6:18
722	6:25	6:38
722	6:45	6:58

Monday through Friday • Lunes a Viernes
Westbound • Dirección oeste

Route Number • Número de ruta	Langley	McLean Metro Station
AM Service • Servicio de AM		
722	6:18	6:30
722	6:33	6:45
722	6:48	7:01
722	7:06	7:19
722	7:21	7:34
722	7:36	7:49
722	7:51	8:04
722	8:11	8:24
722	8:26	8:39
722	8:41	8:54
PM Service • Servicio de PM		
722	3:00	3:13
722	3:15	3:28
722	3:30	3:43
722	3:45	3:58
722	4:00	4:14
722	4:15	4:29
722	4:30	4:44
722	4:45	4:59
722	5:00	5:15
722	5:15	5:30
722	5:30	5:45
722	5:45	5:57
722	6:00	6:12
722	6:20	6:32
722	6:40	6:52
722	7:00	7:12

How to Use the Timetable

- Use the map to find the stops closest to where you will get on and off the bus.
- Select the schedule (Weekday, Saturday, Sunday) for when you will travel. Along the top of the schedule, find the stop at or nearest to the point where you will get on the bus. Follow that column down to the time you want to leave.
- Use the same method to find the times the bus is scheduled to arrive at the stop where you will get off the bus.
- If the bus stop is not listed, use the time shown for the bus stop before it as the time to wait at the stop.

Rider Guidelines

- **Smoking, eating, drinking, and littering are strictly prohibited in the buses.**
- **Earphones are required when using audio or video devices.**
- **Strollers must be folded.**
- **Service animals are permitted. All other small animals must be transported in a closed pet carrier.**

Cómo Usar este Horario

- Use este mapa para localizar las paradas más cercanas a donde se subirá y bajará del autobús.
- Seleccione el horario (Entre semana, sábado, domingo) de cuando viajará. A lo largo de la parte superior del horario, localice la parada o el punto más cercano a la parada en la que se subirá al autobús. Siga esa columna hacia abajo hasta la hora en la que desee salir.
- Utilice el mismo método para localizar las horas en que el autobús está programado para llegar a la parada en donde desea bajarse del autobús.
- Si la parada del autobús no está listada use la hora que se muestra en la parada anterior como la hora de espera en la parada.

Pautas para el Pasajero

- **Se prohíbe estrictamente fumar, comer, beber y arrojar basura en los autobuses.**
- **Los auriculares son necesarios cuando se utilizan dispositivos de audio o video.**
- **Los cochecitos de niños deben plegarse.**
- **Se permiten animales de servicio. Se permiten otros animales pequeños solo si se transportan en un porta mascotas cerrado.**

721•722

Effective October 2022
A partir del octubre de 2022

Chain Bridge Road – McLean – Langley

721

Weekday, Saturday & Sunday Service
Servicio entre semana, sábados y domingos

722

Weekday Rush Hour Service Only
Solamente servicio de horas punta

Serves these locations:
Proporciona servicio a estas ubicaciones:

- Tysons Corner Center
- McLean Metro Station
- Chain Bridge Road
- McLean Central Business District
- Langley

$ Base Fare • Tarifa Básica

For fares and important information about the bus system, see the brochure: **Fares, Policies & General Information**

703-339-7200 **TTY 703-339-1608**

fairfaxconnector.com **BusTracker** REAL-TIME SERVICE INFORMATION

Fairfax County Department of Transportation (FCDOT) ensures nondiscrimination in all programs and activities in accordance with Title VI of the Civil Rights Act of 1964 and the Americans with Disabilities Act (ADA). To request this information in an alternate format, contact FCDOT at 703-877-5600, TTY 711.

721-722_1022

ROUTE 721 **Chain Bridge Road – McLean**

ROUTE 722 **McLean – Langley**

● **Timepoint • Punto de tiempo**

◐ **Timepoint • Punto de tiempo**
Select Route 721 WB trips only • Solo viajes seleccionados de la ruta 721 WB

Route 721 ▬▬▬
Weekday Midday & Evening, Saturday & Sunday service to Tysons Corner Center • Servicio de lunes a viernes al mediodía y por la noche, sábados y domingos a Tysons Corner Center

Route 721 ● ● ● ● ●
Weekday Midday service to Langley • Servicio de mediodia entre semana a Langley

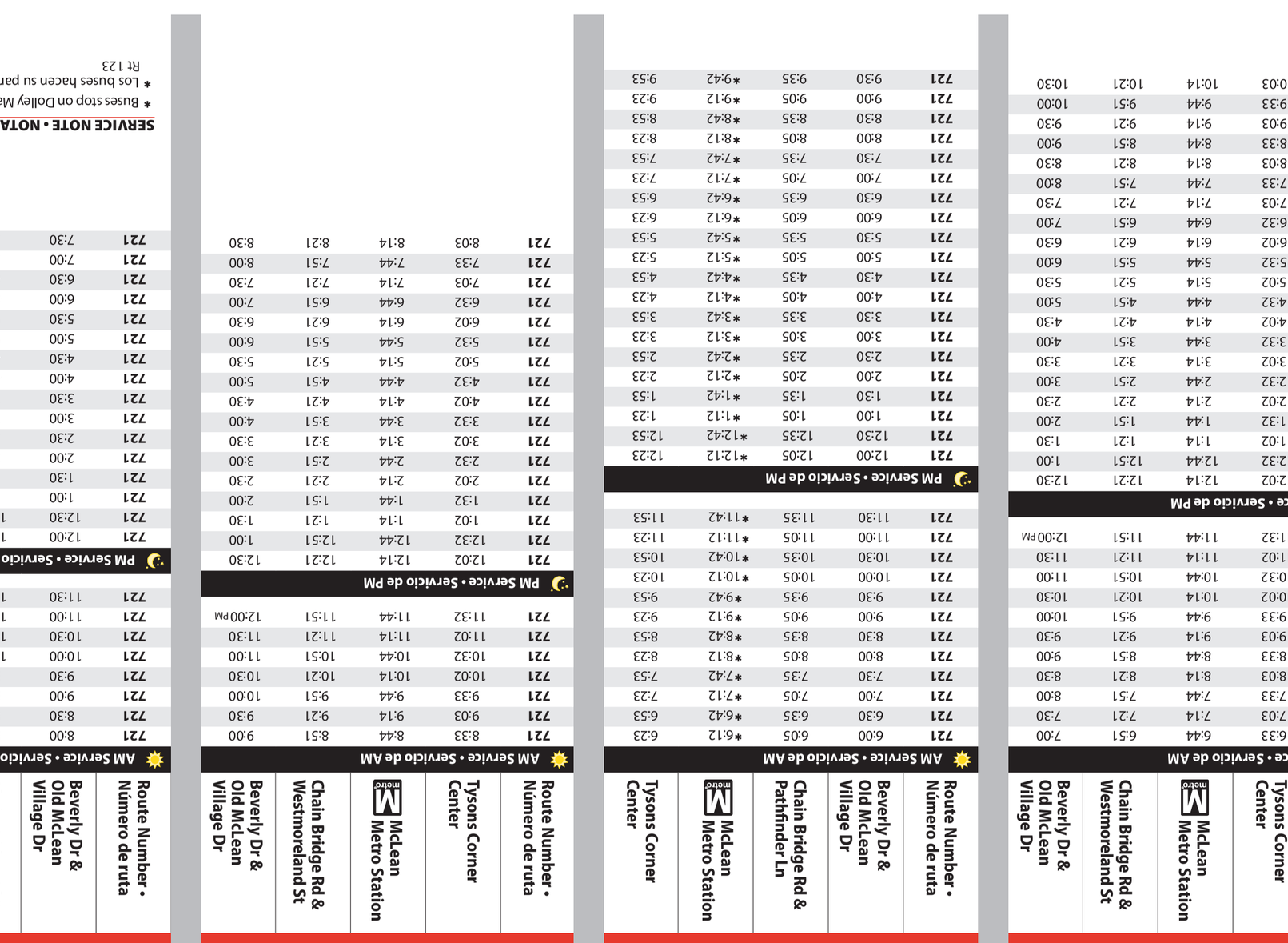

Alighting/Departing at Langley is restricted to authorized personnel only.

Saturday • Sábado
Eastbound • Dirección este

Route Number • Número de ruta	Tysons Corner Center	McLean Metro Station	Chain Bridge Rd & Westmoreland St	Beverly Dr & Old McLean Village Dr
AM Service • Servicio de AM				
721	6:33	6:44	6:51	7:00
721	7:03	7:14	7:21	7:30
721	7:33	7:44	7:51	8:00
721	8:03	8:14	8:21	8:30
721	8:33	8:44	8:51	9:00
721	9:03	9:14	9:21	9:30
721	9:33	9:44	9:51	10:00
721	10:02	10:14	10:21	10:30
721	10:32	10:44	10:51	11:00
721	11:02	11:14	11:21	11:30
721	11:32	11:44	11:51	12:00 PM
PM Service • Servicio de PM				
721	12:02	12:14	12:21	12:30
721	12:32	12:44	12:51	1:00
721	1:02	1:14	1:21	1:30
721	1:32	1:44	1:51	2:00
721	2:02	2:14	2:21	2:30
721	2:32	2:44	2:51	3:00
721	3:02	3:14	3:21	3:30
721	3:32	3:44	3:51	4:00
721	4:02	4:14	4:21	4:30
721	4:32	4:44	4:51	5:00
721	5:02	5:14	5:21	5:30
721	5:32	5:44	5:51	6:00
721	6:02	6:14	6:21	6:30
721	6:32	6:44	6:51	7:00
721	7:03	7:14	7:21	7:30
721	7:33	7:44	7:51	8:00
721	8:03	8:14	8:21	8:30
721	8:33	8:44	8:51	9:00
721	9:03	9:14	9:21	9:30
721	9:33	9:44	9:51	10:00
721	10:03	10:14	10:21	10:30

Saturday • Sábado
Westbound • Dirección oeste

Route Number • Número de ruta	Tysons Corner Center	McLean Metro Station	Chain Bridge Rd & Pathfinder Ln	Beverly Dr & Old McLean Village Dr
AM Service • Servicio de AM				
721	6:00	6:05	*6:12	6:23
721	6:30	6:35	*6:42	6:53
721	7:00	7:05	*7:12	7:23
721	7:30	7:35	*7:42	7:53
721	8:00	8:05	*8:12	8:23
721	8:30	8:35	*8:42	8:53
721	9:00	9:05	*9:12	9:23
721	9:30	9:35	*9:42	9:53
721	10:00	10:05	*10:12	10:23
721	10:30	10:35	*10:42	10:53
721	11:00	11:05	*11:12	11:23
721	11:30	11:35	*11:42	11:53
PM Service • Servicio de PM				
721	12:00	12:05	*12:12	12:23
721	12:30	12:35	*12:42	12:53
721	1:00	1:05	*1:12	1:23
721	1:30	1:35	*1:42	1:53
721	2:00	2:05	*2:12	2:23
721	2:30	2:35	*2:42	2:53
721	3:00	3:05	*3:12	3:23
721	3:30	3:35	*3:42	3:53
721	4:00	4:05	*4:12	4:23
721	4:30	4:35	*4:42	4:53
721	5:00	5:05	*5:12	5:23
721	5:30	5:35	*5:42	5:53
721	6:00	6:05	*6:12	6:23
721	6:30	6:35	*6:42	6:53
721	7:00	7:05	*7:12	7:23
721	7:30	7:35	*7:42	7:53
721	8:00	8:05	*8:12	8:23
721	8:30	8:35	*8:42	8:53
721	9:00	9:05	*9:12	9:23
721	9:30	9:35	*9:42	9:53

Sunday • Domingo
Eastbound • Dirección este

Route Number • Número de ruta	Tysons Corner Center	McLean Metro Station	Chain Bridge Rd & Westmoreland St	Beverly Dr & Old McLean Village Dr
AM Service • Servicio de AM				
721	8:33	8:44	8:51	9:00
721	9:03	9:14	9:21	9:30
721	9:33	9:44	9:51	10:00
721	10:02	10:14	10:21	10:30
721	10:32	10:44	10:51	11:00
721	11:02	11:14	11:21	11:30
721	11:32	11:44	11:51	12:00 PM
PM Service • Servicio de PM				
721	12:02	12:14	12:21	12:30
721	12:32	12:44	12:51	1:00
721	1:02	1:14	1:21	1:30
721	1:32	1:44	1:51	2:00
721	2:02	2:14	2:21	2:30
721	2:32	2:44	2:51	3:00
721	3:02	3:14	3:21	3:30
721	3:32	3:44	3:51	4:00
721	4:02	4:14	4:21	4:30
721	4:32	4:44	4:51	5:00
721	5:02	5:14	5:21	5:30
721	5:32	5:44	5:51	6:00
721	6:02	6:14	6:21	6:30
721	6:32	6:44	6:51	7:00
721	7:03	7:14	7:21	7:30
721	7:33	7:44	7:51	8:00
721	8:03	8:14	8:21	8:30

Sunday • Domingo
Westbound • Dirección oeste

Route Number • Número de ruta	Tysons Corner Center	McLean Metro Station	Chain Bridge Rd & Pathfinder Ln	Beverly Dr & Old McLean Village Dr
AM Service • Servicio de AM				
721	8:00	8:05	*8:11	8:22
721	8:30	8:35	*8:41	8:52
721	9:00	9:05	*9:11	9:22
721	9:30	9:35	*9:42	9:53
721	10:00	10:05	*10:12	10:23
721	10:30	10:35	*10:42	10:53
721	11:00	11:05	*11:12	11:23
721	11:30	11:35	*11:42	11:53
PM Service • Servicio de PM				
721	12:00	12:05	*12:12	12:23
721	12:30	12:35	*12:42	12:53
721	1:00	1:05	*1:12	1:23
721	1:30	1:35	*1:42	1:53
721	2:00	2:05	*2:12	2:23
721	2:30	2:35	*2:42	2:53
721	3:00	3:05	*3:12	3:23
721	3:30	3:35	*3:42	3:53
721	4:00	4:05	*4:12	4:23
721	4:30	4:35	*4:42	4:53
721	5:00	5:05	*5:12	5:23
721	5:30	5:35	*5:42	5:53
721	6:00	6:05	*6:12	6:23
721	6:30	6:35	*6:41	6:52
721	7:00	7:05	*7:11	7:22
721	7:30	7:35	*7:41	7:52

SERVICE NOTE • NOTA DE SERVICIO

* Buses stop on Dolley Madison Blvd/Rt 123.
* Los buses hacen su parada en Dolley Madison Blvd/Rt 123

Weekday – AM Westbound Service

McLean Metro Station	Lewinsville Rd & Balls Hill Rd	Lewinsville Rd & Spring Hill Rd	Spring Hill Metro Station
5:15	5:19	5:28	5:33
5:45	5:49	5:58	6:03
6:15	6:19	6:28	6:33
6:45	6:49	6:58	7:03
7:15	7:19	7:28	7:33
7:43	7:49	8:00	8:07
8:13	8:19	8:30	8:37
8:49	8:55	9:06	9:13

Weekday – AM Eastbound Service

Spring Hill Metro Station	Lewinsville Rd & Spring Hill Rd	Lewinsville Rd & Farm Credit Rd	McLean Metro Station
5:40	5:46	5:53	5:56
6:10	6:16	6:23	6:26
6:40	6:46	6:53	6:56
7:10	7:16	7:23	7:26
7:35	7:45	7:54	7:59
8:10	8:20	8:29	8:34
8:40	8:50	8:59	9:04

Weekday – PM Westbound Service

McLean Metro Station	Lewinsville Rd & Balls Hill Rd	Lewinsville Rd & Spring Hill Rd	Spring Hill Metro Station
4:10	4:16	4:26	4:34
4:48	4:54	5:04	5:12
5:20	5:26	5:36	5:44
5:50	5:56	6:06	6:14
6:20	6:25	6:34	6:41
6:55	7:00	7:09	7:16
7:20	7:25	7:34	7:41

Weekday – PM Eastbound Service

Spring Hill Metro Station	Lewinsville Rd & Spring Hill Rd	Lewinsville Rd & Farm Credit Rd	McLean Metro Station
4:09	4:17	4:27	4:33
4:39	4:47	4:57	5:03
5:15	5:23	5:33	5:39
5:48	5:56	6:06	6:12
6:20	6:26	6:34	6:39
6:46	6:52	7:00	7:05
7:20	7:26	7:34	7:39

- **Use exact fare; drivers do not carry change.**
- **Smoking, eating, drinking, and littering are strictly prohibited.**
- **Strollers must be folded.**
- **Use earphones with audio and video devices.**
- **Service animals are permitted on the bus. Other small animals are permitted only if transported in a closed pet carrier.**

All Fairfax Connector buses are wheelchair lift-equipped.

724

NEW SERVICE
Effective July 26, 2014

Lewinsville Road

Spring Hill Metro Station • Lewinsville Rd • Chain Bridge Rd • McLean Metro Station

Weekday Rush Hour Service Only

FAIRFAX CONNECTOR

For fares and important information about the bus system, see the brochure:
Policies, Fares and General Information

Effective July 26, 2014

CUSTOMER SERVICE

www.fairfaxconnector.com

703-339-7200 • TTY 703-339-1608

If accommodations or alternative formats are needed, call the Department of Transportation at 703-877-5600, TTY 711

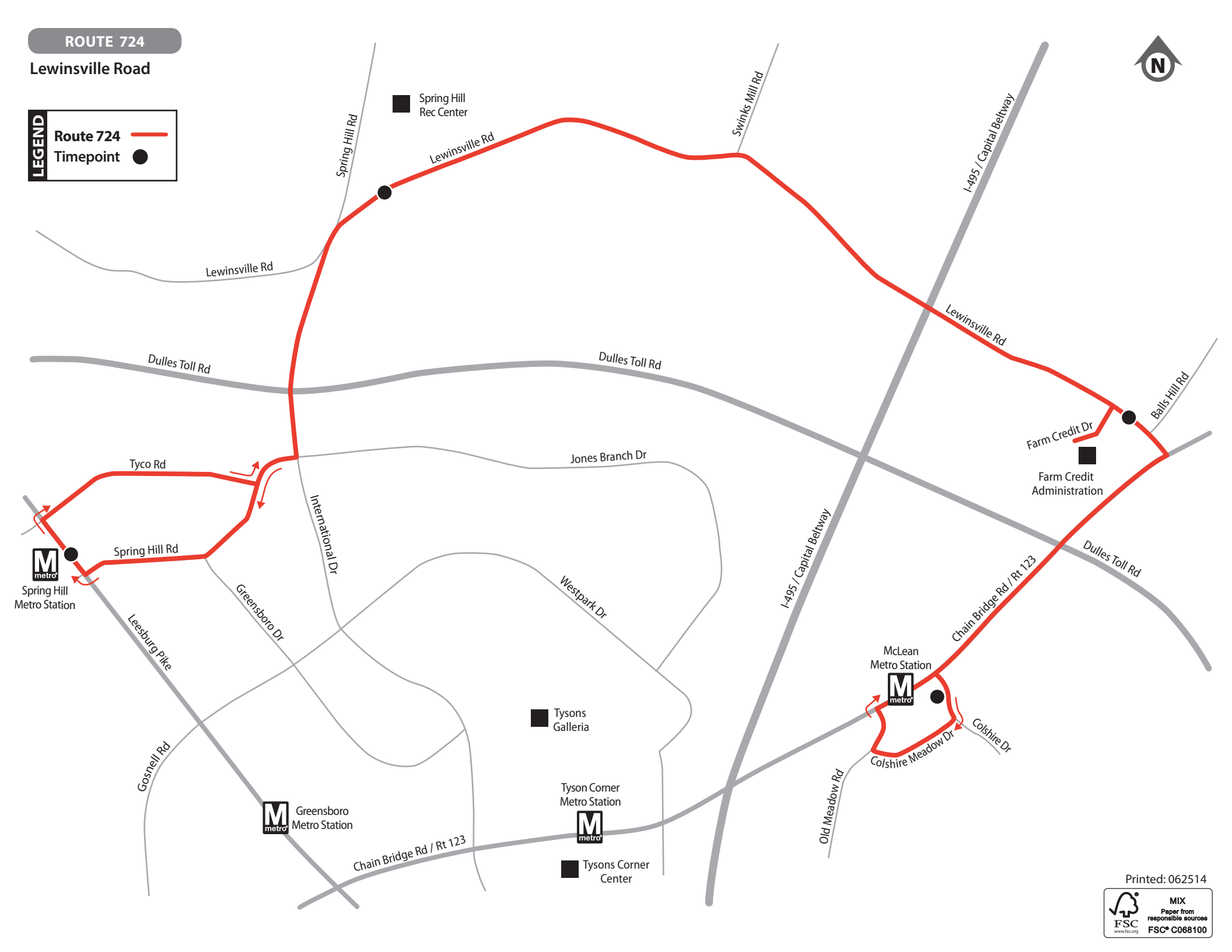

Printed: 062514

MIX
Paper from responsible sources
FSC® C068100

Weekday – AM Counterclockwise Service

McLean Metro Staion	Great Falls St & Sea Cliff Rd	West Falls Church Metro Station	Westmoreland St & Kirby Rd	Westmoreland St & Old Chesterbrook Rd	McLean Metro Staion
6:00	6:08	6:23	6:29	6:32	6:39
6:30	6:38	6:53	6:59	7:02	7:09
7:00	7:08	7:23	7:29	7:32	7:39
7:30	7:38	7:53	7:59	8:02	8:09
8:05	8:13	8:28	8:34	8:37	8:44
8:35	8:43	8:58	9:04	9:07	9:14

Weekday – PM Clockwise Service

McLean Metro Staion	Westmoreland St & Old Chesterbrook Rd	Westmoreland St & Kirby Rd	West Falls Church Metro Station	Great Falls St & Idylwood Rd	McLean Metro Staion
4:06	4:14	4:17	4:27	4:32	4:43
4:36	4:44	4:47	4:57	5:02	5:13
5:06	5:14	5:17	5:27	5:32	5:43
5:41	5:49	5:52	6:02	6:07	6:18
6:16	6:24	6:27	6:37	6:42	6:53
6:51	6:59	7:02	7:12	7:17	7:28
7:30	7:38	7:41	7:46	—	—

- **Use exact fare; drivers do not carry change.**
- **Smoking, eating, drinking, and littering are strictly prohibited.**
- **Strollers must be folded.**
- **Use earphones with audio and video devices.**
- **Service animals are permitted on the bus. Other small animals are permitted only if transported in a closed pet carrier.**

All Fairfax Connector buses are wheelchair accessible.

734

NEW SERVICE
Effective July 26, 2014

McLean – West Falls Church

McLean Metro Staion • Great Falls St • West Falls Church Metro Station • Haycock Rd • Westmoreland St

Weekday Rush Hour Service Only

FAIRFAX CONNECTOR

For fares and important information about the bus system, see the brochure:

Policies, Fares and General Information

Effective July 26, 2014

CUSTOMER SERVICE

www.fairfaxconnector.com

703-339-7200 • TTY 703-339-1608

If accommodations or alternative formats are needed, call the Department of Transportation at 703-877-5600, TTY 711

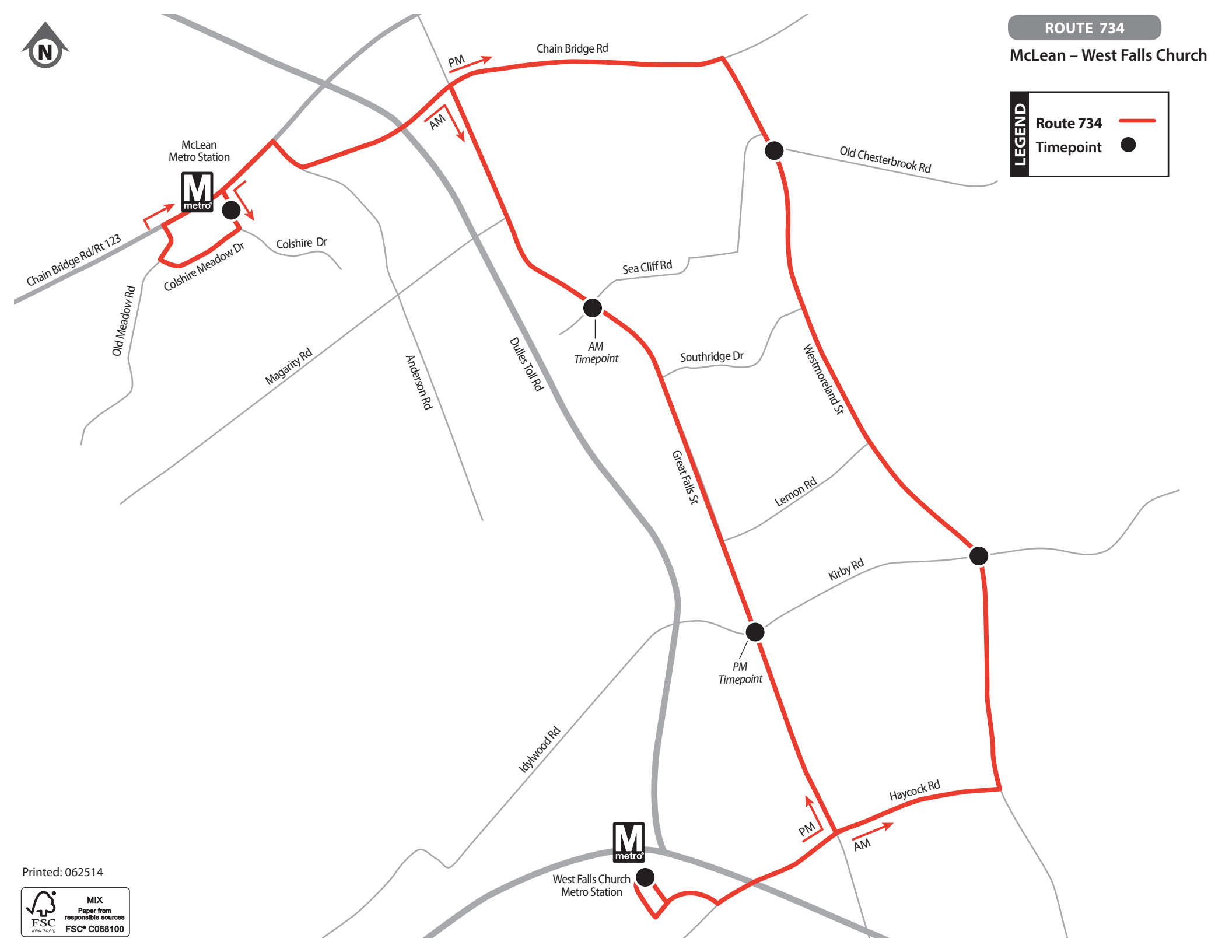

Printed: 062514

MIX
Paper from responsible sources
FSC® C068100
FSC
www.fsc.org

Weekday Schedule Changes Beginning 6/30/12

ROUTE

950/980

Herndon / Reston Town Center Line

Herndon, Reston Town Center Transit Station and West Falls Church Metro

(Weekday, Saturday & Sunday Service)

FAIRFAX CONNECTOR

CUSTOMER SERVICE

www.fairfaxconnector.com

703-339-7200

TTY 703-339-1608

See the

Fairfax Connector Policy Brochure

for fares and important information about the bus system

If accommodations or alternative formats are needed, call the Department of Transportation at 703-877-5600, TTY 711

Effective June 30, 2012

Print date June 1, 2012

HERNDON / RESTON TOWN CENTER LINE 950

Reston Town Center Transit Station	Elden St & Alabama Dr	Herndon-Monroe Park & Ride	West Falls Church Metro Station

Sat. – AM Eastbound

Reston Town Center Transit Station	Elden St & Alabama Dr	Herndon-Monroe Park & Ride	West Falls Church Metro Station
6:27	6:43	6:52	—
7:10	7:26	7:37	7:55
7:40	7:56	8:07	8:25
8:10	8:26	8:37	8:55
8:40	8:56	9:07	9:25
9:10	9:26	9:37	9:55
9:35	9:51	10:02	10:20
10:10	10:26	10:37	10:55
10:35	10:51	11:02	11:20
11:10	11:26	11:37	11:55
11:35	11:51	12:02pm	12:20

Sat. – AM Westbound

West Falls Church Metro Station	Herndon-Monroe Park & Ride	Elden St & Alabama Dr	Reston Town Center Transit Station
—	5:56	6:06	6:25
—	6:26	6:36	6:55
—	6:56	7:06	7:25
—	7:26	7:36	7:55
—	7:56	8:06	8:25
8:00	8:22	8:32	8:51
8:31	8:53	9:03	9:22
9:03	9:25	9:35	9:54
9:33	9:55	10:05	10:24
10:01	10:23	10:33	10:52
10:25	10:47	10:57	11:16
11:01	11:23	11:33	11:52
11:25	11:47	11:57	12:16pm

Sun. – AM Eastbound

Reston Town Center Transit Station	Elden St & Alabama Dr	Herndon-Monroe Park & Ride	West Falls Church Metro Station
6:27	6:43	6:52	—
7:10	7:26	7:37	7:55
7:40	7:56	8:07	8:25
8:10	8:26	8:37	8:55
8:40	8:56	9:07	9:25
9:10	9:26	9:37	9:55
9:40	9:56	10:07	10:25
10:10	10:26	10:37	10:55
10:40	10:56	11:07	11:25
11:10	11:26	11:37	11:55
11:40	11:56	12:07pm	12:25

Sun. – AM Westbound

West Falls Church Metro Station	Herndon-Monroe Park & Ride	Elden St & Alabama Dr	Reston Town Center Transit Station
—	5:56	6:06	6:25
—	6:26	6:36	6:55
—	6:56	7:06	7:25
—	7:26	7:36	7:55
—	7:56	8:06	8:25
8:00	8:22	8:32	8:51
8:31	8:53	9:03	9:22
9:03	9:25	9:35	9:54
9:33	9:55	10:05	10:24
10:03	10:25	10:35	10:54
10:33	10:55	11:05	11:24
11:03	11:25	11:35	11:54
11:33	11:55	12:05pm	12:24

Sat. – PM Eastbound

Reston Town Center Transit Station	Elden St & Alabama Dr	Herndon-Monroe Park & Ride	West Falls Church Metro Station
12:10	12:26	12:37	12:55
12:35	12:51	1:02	1:20
1:10	1:26	1:37	1:55
1:35	1:51	2:02	2:20
2:10	2:26	2:37	2:55
2:35	2:51	3:02	3:20
3:10	3:26	3:37	3:55
3:35	3:51	4:02	4:20
4:10	4:26	4:37	4:55
4:35	4:51	5:02	5:20
5:10	5:26	5:37	5:55
5:40	5:56	6:07	6:25
6:10	6:26	6:37	6:55
6:40	6:56	7:07	7:25
7:10	7:26	7:37	7:55
7:40	7:56	8:07	8:25
8:10	8:26	8:37	8:55
8:40	8:56	9:07	9:25
9:10	9:26	9:37	9:55
9:40	9:56	10:07	10:25
10:10	10:26	10:37	10:55
10:40	10:56	11:07	11:25
11:10	11:26	11:37	11:55
11:40	11:56	12:07am	12:25
12:05	12:21	12:32	12:50
12:35	12:51	—	—
1:05	1:21	—	—

Sat. – PM Westbound

West Falls Church Metro Station	Herndon-Monroe Park & Ride	Elden St & Alabama Dr	Reston Town Center Transit Station
12:01	12:23	12:33	12:52
12:25	12:47	12:57	1:16
1:01	1:23	1:33	1:52
1:25	1:47	1:57	2:16
2:01	2:23	2:33	2:52
2:25	2:47	2:57	3:16
3:01	3:23	3:33	3:52
3:25	3:47	3:57	4:16
4:01	4:23	4:33	4:52
4:25	4:47	4:57	5:16
5:01	5:23	5:33	5:52
5:25	5:47	5:57	6:16
6:01	6:23	6:32	6:52
6:28	6:50	7:00	7:19
7:03	7:25	7:35	7:54
7:33	7:55	8:05	8:24
8:03	8:25	8:35	8:54
8:33	8:55	9:05	9:24
9:03	9:25	9:35	9:54
9:33	9:55	10:05	10:24
10:03	10:25	10:35	10:54
10:30	10:52	11:02	11:21
11:08	11:30	11:40	11:59
11:30	11:52	12:02am	12:21
12:08	12:30	12:40	12:59
12:30	12:52	1:02	1:21
1:08	1:30	1:40	1:59

Sun. – PM Eastbound

Reston Town Center Transit Station	Elden St & Alabama Dr	Herndon-Monroe Park & Ride	West Falls Church Metro Station
12:10	12:26	12:37	12:55
12:40	12:56	1:07	1:25
1:10	1:26	1:37	1:55
1:40	1:56	2:07	2:25
2:10	2:26	2:37	2:55
2:40	2:56	3:07	3:25
3:10	3:26	3:37	3:55
3:40	3:56	4:07	4:25
4:10	4:26	4:37	4:55
4:40	4:56	5:07	5:25
5:10	5:26	5:37	5:55
5:40	5:56	6:07	6:25
6:10	6:26	6:37	6:55
6:40	6:56	7:07	7:25
7:10	7:26	7:37	7:55
7:40	7:56	8:07	8:25
8:10	8:26	8:37	8:55
8:40	8:56	9:07	9:25
9:10	9:26	9:37	9:55
9:40	9:56	10:07	10:25
10:10	10:26	10:35	—
10:40	10:56	11:05	—
11:10	11:26	11:35	—
11:40	11:56	12:05am	—

Sun. – PM Westbound

West Falls Church Metro Station	Herndon-Monroe Park & Ride	Elden St & Alabama Dr	Reston Town Center Transit Station
12:03	12:25	12:35	12:54
12:33	12:55	1:05	1:24
1:03	1:25	1:35	1:54
1:33	1:55	2:05	2:24
2:03	2:25	2:35	2:54
2:33	2:55	3:05	3:24
3:03	3:25	3:35	3:54
3:33	3:55	4:05	4:24
4:03	4:25	4:35	4:54
4:33	4:55	5:05	5:24
5:03	5:25	5:35	5:54
5:33	5:55	6:05	6:24
6:03	6:25	6:35	6:54
6:33	6:55	7:05	7:24
7:03	7:25	7:35	7:54
7:33	7:55	8:05	8:24
8:03	8:25	8:35	8:54
8:33	8:55	9:05	9:24
9:03	9:25	9:35	9:54
9:33	9:55	10:05	10:24
10:03	10:25	10:35	10:54
10:30	10:52	11:02	11:21

All Fairfax Connector buses are wheelchair lift-equipped.

- Use exact fare; drivers do not carry change
- NO pennies
- NO smoking, eating or drinking on the bus
- Fold strollers
- Use earphones with audio and video devices
- Service animals are permitted; other small animals are permitted if transported in a secure container.
- NO littering

HERNDON / RESTON TOWN CENTER LINE 950 / 980

950 – Weekday – AM Service Eastbound

Reston Town Center Transit Station	Elden St & Alabama Dr	Herndon-Monroe Park & Ride	West Falls Church Metro Station
4:14	4:27	4:39	4:57
4:45	4:58	5:10	5:28
5:05	5:18	5:30	5:48
5:25	5:40	5:53	6:11
5:45	6:00	6:13	6:32
6:00	6:15	6:28	6:47
6:15	6:31	6:45	7:05
6:30	6:46	7:00	7:20
6:45	7:01	7:15	7:35
7:00	7:16	7:30	7:50
7:20	7:36	7:50	8:12
7:30	7:46	8:00	8:22
7:45	8:01	8:15	8:37
8:00	8:16	8:30	8:52
8:15	8:31	8:45	9:07
8:35	8:51	9:05	9:27
8:55	9:10	9:23	9:43
9:15	9:30	9:43	10:03
9:35	9:51	9:59	10:18
10:05	10:21	10:29	10:48
10:35	10:51	10:59	11:18
11:05	11:21	11:29	11:48
11:35	11:51	11:59	12:18 pm

950 – Weekday – PM Service Eastbound

Reston Town Center Transit Station	Elden St & Alabama Dr	Herndon-Monroe Park & Ride	West Falls Church Metro Station
12:05	12:21	12:29	12:48
12:35	12:51	12:59	1:18
1:05	1:21	1:29	1:48
1:35	1:51	1:59	2:18
2:05	2:22	2:31	2:50
2:25	2:42	2:51	3:10
2:45	3:02	3:11	3:30
3:15	3:33	3:42	4:02
3:35	3:53	4:02	4:22
3:55	4:13	4:22	4:42
4:10	4:29	4:39	5:01
4:25	4:44	4:54	5:16
4:40	4:59	5:09	5:31
4:55	5:14	5:24	5:46
5:10	5:30	5:40	6:02
5:25	5:45	5:55	6:17
5:40	6:00	6:10	6:32
5:55	6:15	6:25	6:47
6:10	6:29	6:38	7:00
6:30	6:49	6:58	7:20
6:50	7:08	7:16	7:36
7:10	7:28	7:36	7:56
7:30	7:48	7:56	8:16
8:00	8:17	8:24	8:44
8:35	8:52	8:59	9:19
9:05	9:22	9:29	9:49
9:35	9:51	9:58	10:16
10:05	10:21	10:28	10:46
10:35	10:51	10:58	11:16
11:05	11:21	11:28	11:46
11:35	11:51	11:58	12:16 am
12:05	12:18	12:28	—
12:35	12:48	12:58	—
1:05	1:18	1:28	—

950 – Weekday – AM Service Westbound

West Falls Church Metro Station	Herndon-Monroe Park & Ride	Elden St & Alabama Dr	Reston Town Center Transit Station
—	4:10	4:18	4:35
—	4:35	4:43	5:00
—	4:55	5:03	5:20
—	5:15	5:23	5:40
5:10	5:30	5:39	5:58
5:35	5:55	6:04	6:23
—	6:10	6:19	6:38
6:05	6:25	6:34	6:53
6:20	6:40	6:49	7:08
6:40	7:02	7:11	7:30
6:55	7:17	7:26	7:45
7:15	7:37	7:46	8:05
7:30	7:52	8:01	8:20
7:45	8:07	8:16	8:35
8:00	8:22	8:31	8:50
8:20	8:42	8:51	9:10
8:30	8:52	9:01	9:20
8:45	9:05	9:13	9:30
9:00	9:20	9:28	9:45
9:15	9:35	9:43	10:00
9:40	10:00	10:08	10:25
9:50	10:10	10:18	10:35
10:10	10:30	10:38	10:55
10:40	11:00	11:08	11:25
11:10	11:30	11:38	11:55

950 – Weekday – PM Service Westbound

West Falls Church Metro Station	Herndon-Monroe Park & Ride	Elden St & Alabama Dr	Reston Town Center Transit Station
11:40 am	12:00	12:08	12:25
12:00	12:20	12:28	12:45
12:25	12:45	12:53	1:10
12:55	1:15	1:23	1:40
1:25	1:45	1:53	2:10
1:55	2:15	2:23	2:40
2:25	2:45	2:53	3:10
3:00	3:20	3:28	3:45
3:20	3:42	3:51	4:09
3:40	4:02	4:11	4:29
4:10	4:32	4:41	4:59
4:30	4:52	5:01	5:19
4:55	5:19	5:29	5:49
5:10	5:34	5:44	6:04
5:25	5:49	5:59	6:19
5:40	6:04	6:13	6:33
5:55	6:19	6:28	6:48
6:10	6:34	6:43	7:03
6:25	6:47	6:55	7:13
6:40	7:02	7:10	7:28
7:05	7:27	7:35	7:53
7:15	7:37	7:44	8:02
7:25	7:47	7:54	8:12
7:45	8:07	8:14	8:32
8:05	8:27	8:34	8:52
8:30	8:52	8:59	9:16
9:00	9:22	9:29	9:46
9:30	9:50	9:57	10:14
10:00	10:20	10:27	10:44
10:30	10:50	10:57	11:14
11:08	11:28	11:35	11:52
11:35	11:55	12:02 am	12:19
12:10	12:30	12:37	12:54
12:40	1:00	1:07	1:24

980 – Wkdy – AM East

Herndon-Monroe Park & Ride	West Falls Church Metro Station
5:08	5:25
5:20	5:37
5:32	5:49
5:44	6:01

Buses for Route 980 are scheduled to **depart Herndon-Monroe every 6 minutes** between the times above and below. Actual frequency may vary dependent on traffic and passenger demand.

Herndon-Monroe Park & Ride	West Falls Church Metro Station
8:37	8:57
8:49	9:09
9:01	9:21
9:13	9:33
9:25	9:45
9:37	9:57

980 – Wkdy – PM West

West Falls Church Metro Station	Herndon-Monroe Park & Ride
2:47	3:07
3:11	3:31
3:35	3:55
3:47	4:07
3:59	4:19
4:11	4:31

Buses for Route 980 are scheduled to **depart West Falls Church every 6 minutes** between the times above and below. Actual frequency may vary dependent on traffic and passenger demand.

West Falls Church Metro Station	Herndon-Monroe Park & Ride
7:35	7:55
7:47	8:07
7:59	8:19
8:17	8:37
8:35	8:55

Routes 950/980

Herndon / Reston Town Center Line

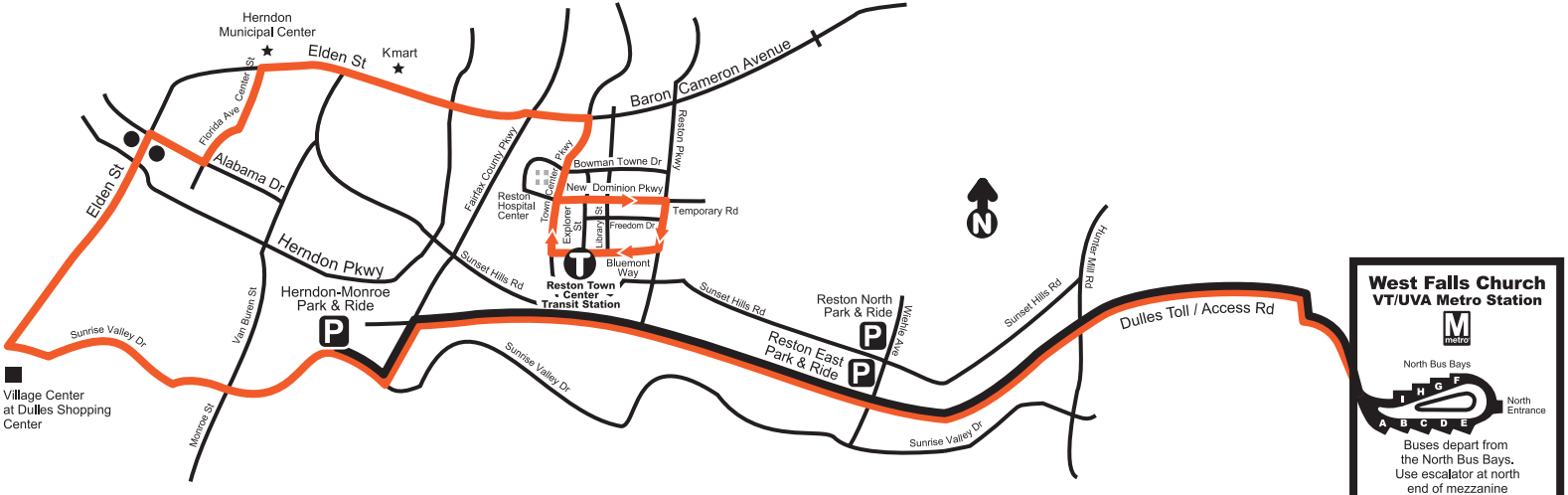

LEGEND

- Route 950
- Route 980
- Time Point (On-Street)
- Transfer to Other Routes (Including Time Point)
- Hospital

Route 950

TRANSFER @ Herndon-Monroe Park & Ride to:
- FAIRFAX CONNECTOR – 551, 924, 926, 927, 929, 951, 952, 980, RIBS 2
- Metrobus 5A

TRANSFER @ Reston Town Center Transit Station to:
- FAIRFAX CONNECTOR – 505, 574, 605 RIBS 1, 2, 3, 4, 5

Route 980

TRANSFER @ Herndon-Monroe Park & Ride to:
- FAIRFAX CONNECTOR – 551, 924, 926, 927, 929, 950, 951, 952, RIBS 2
- Metrobus 5A

West Falls Church VT/UVA Metro Station

Buses depart from the North Bus Bays. Use escalator at north end of mezzanine

West Falls Church Connections to:
- Dulles Flyer (airport service)
- Loudoun County Commuter Bus
- Metrobus 3B, 3T, 28A, 28B, 28T

MIX
Paper from responsible sources
FSC® C068100
FSC
www.fsc.org

TYSONS WEST*PARK TO DULLES AIRPORT EXPRESS LINE 981

Dulles Airport	Herndon-Monroe Park & Ride	Reston Town Center Transit Station	Tysons West*Park Transit Station

Saturday – AM Eastbound

—	6:33	6:45	6:58
7:10	7:23	7:35	7:48
8:00	8:13	8:25	8:38
8:50	9:03	9:15	9:28
9:40	9:53	10:05	10:18
10:30	10:43	10:55	11:08
11:20	11:33	11:45	11:58

Saturday – PM Eastbound

12:10	12:23	12:35	12:48
1:00	1:13	1:25	1:38
1:50	2:03	2:15	2:28
2:40	2:53	3:05	3:18
3:30	3:43	3:55	4:08
4:20	4:33	4:45	4:58
5:10	5:23	5:35	5:48
6:00	6:13	6:25	6:38
6:50	7:03	7:15	7:28
7:40	7:53	8:05	8:18
8:30	8:43	8:55	9:08
9:20	9:33	9:45	9:58
10:10	10:23	10:35	10:48
11:00	11:08	—	—

Tysons West*Park Transit Station	Reston Town Center Transit Station	Herndon-Monroe Park & Ride	Dulles Airport

Saturday – AM Westbound

—	—	6:55	7:05
7:10	7:33	7:45	7:55
8:00	8:23	8:35	8:45
8:50	9:13	9:25	9:35
9:40	10:03	10:15	10:25
10:30	10:53	11:05	11:15
11:20	11:43	11:55	12:05 pm

Saturday – PM Westbound

12:10	12:33	12:45	12:55
1:00	1:23	1:35	1:45
1:50	2:13	2:25	2:35
2:40	3:03	3:15	3:25
3:30	3:53	4:05	4:15
4:20	4:43	4:55	5:05
5:10	5:33	5:45	5:55
6:00	6:23	6:35	6:45
6:50	7:13	7:25	7:35
7:40	8:03	8:15	8:25
8:30	8:53	9:05	9:15
9:20	9:43	9:55	10:05
10:10	10:33	10:45	10:55
11:00	11:23	11:30	—

Dulles Airport	Herndon-Monroe Park & Ride	Reston Town Center Transit Station	Tysons West*Park Transit Station

Sunday – AM Eastbound

—	6:33	6:45	6:58
7:10	7:23	7:35	7:48
8:00	8:13	8:25	8:38
8:50	9:03	9:15	9:28
9:40	9:53	10:05	10:18
10:30	10:43	10:55	11:08
11:20	11:33	11:45	11:58

Sunday – PM Eastbound

12:10	12:23	12:35	12:48
1:00	1:13	1:25	1:38
1:50	2:03	2:15	2:28
2:40	2:53	3:05	3:18
3:30	3:43	3:55	4:08
4:20	4:33	4:45	4:58
5:10	5:23	5:35	5:48
6:00	6:13	6:25	6:38
6:50	7:03	7:15	7:28
7:40	7:53	8:05	8:18
8:30	8:43	8:55	9:08
9:20	9:33	9:45	9:58
10:10	10:23	10:35	10:48
11:00	11:08	—	—

Tysons West*Park Transit Station	Reston Town Center Transit Station	Herndon-Monroe Park & Ride	Dulles Airport

Sunday – AM Westbound

—	—	6:55	7:05
7:10	7:33	7:45	7:55
8:00	8:23	8:35	8:45
8:50	9:13	9:25	9:35
9:40	10:03	10:15	10:25
10:30	10:53	11:05	11:15
11:20	11:43	11:55	12:05 pm

Sunday – PM Westbound

12:10	12:33	12:45	12:55
1:00	1:23	1:35	1:45
1:50	2:13	2:25	2:35
2:40	3:03	3:15	3:25
3:30	3:53	4:05	4:15
4:20	4:43	4:55	5:05
5:10	5:33	5:45	5:55
6:00	6:23	6:35	6:45
6:50	7:13	7:25	7:35
7:40	8:03	8:15	8:25
8:30	8:53	9:05	9:15
9:20	9:43	9:55	10:05
10:10	10:33	10:45	10:55
11:00	11:23	11:30	—

All Fairfax Connector buses are wheelchair lift-equipped.

- Use exact fare; drivers do not carry change
- NO pennies
- NO smoking, eating or drinking on the bus
- Fold strollers
- Use earphones with audio and video devices
- Service animals are permitted; other small animals are permitted if transported in a secure container.
- NO littering

ROUTE
981

Tysons West*Park to Dulles Airport Express Line

Tysons West*Park Transit Station / Dulles Airport / Reston Town Center Transit Station / Herndon-Monroe Park & Ride

(Weekday, Saturday & Sunday Service)

FAIRFAX CONNECTOR

CUSTOMER SERVICE

www.fairfaxconnector.com

703-339-7200
TTY 703-339-1608

See the
Fairfax Connector Policy Brochure
for fares and important information about the bus system

If accommodations or alternative formats are needed, call the Department of Transportation at 703-877-5600, TTY 711

Effective June 30, 2012

Print date June 1, 2012

TYSONS WEST*PARK TO DULLES AIRPORT EXPRESS LINE 981

Weekday – AM Service Eastbound

Dulles Airport	Herndon-Monroe Park & Ride	Reston Town Center Transit Station	Tysons West*Park Transit Station
—	5:53	6:05	6:18
6:05	6:18	6:30	6:43
6:30	6:43	6:55	7:08
6:55	7:08	7:20	7:33
7:20	7:33	7:45	7:58
7:45	7:58	8:10	8:23
8:10	8:23	8:35	8:48
8:35	8:48	9:00	9:13
9:00	9:13	9:25	9:38
9:25	9:38	9:50	10:03
9:50	10:03	10:15	10:28
10:15	10:28	10:40	10:53
10:40	10:53	11:05	11:18
11:05	11:18	11:30	11:43
11:30	11:43	11:55	12:08 pm

Weekday – PM Service Eastbound

11:55	12:08	12:20	12:33
12:20	12:33	12:45	12:58
12:45	12:58	1:10	1:23
1:10	1:23	1:35	1:48
1:35	1:48	2:00	2:13
2:00	2:13	2:25	2:38
2:25	2:38	2:50	3:03
2:50	3:03	3:15	3:28
3:15	3:28	3:40	3:53
3:40	3:53	4:05	4:18
4:05	4:18	4:30	4:43
4:30	4:43	4:55	5:08
4:55	5:08	5:20	5:33
5:20	5:33	5:45	5:58
5:45	5:58	6:10	6:23
6:10	6:23	6:35	6:48
6:35	6:48	7:00	7:13
7:00	7:13	7:25	7:38
7:25	7:38	7:50	8:03
7:50	8:03	8:15	8:28
8:15	8:28	8:40	8:53
8:40	8:53	9:05	9:18
9:05	9:18	9:30	9:43
9:30	9:43	9:55	10:08
9:55	10:08	10:20	10:33
10:20	10:33	10:45	10:58
10:45	10:58	11:10	11:23
11:10	11:23	11:30	—
11:35	11:48	11:55	—

Weekday – AM Service Westbound

Tysons West*Park Transit Station	Reston Town Center Transit Station	Herndon-Monroe Park & Ride	Dulles Airport
—	—	5:50	6:00
5:40	6:03	6:15	6:25
6:05	6:28	6:40	6:50
6:30	6:53	7:05	7:15
6:55	7:18	7:30	7:40
7:20	7:43	7:55	8:05
7:45	8:08	8:20	8:30
8:10	8:33	8:45	8:55
8:35	8:58	9:10	9:20
9:00	9:23	9:35	9:45
9:25	9:48	10:00	10:10
9:50	10:13	10:25	10:35
10:15	10:38	10:50	11:00
10:40	11:03	11:15	11:25
11:05	11:28	11:40	11:50
11:30	11:53	12:05pm	12:15
11:55	12:18	12:30	12:40

Weekday – PM Service Westbound

12:20	12:43	12:55	1:05
12:45	1:08	1:20	1:30
1:10	1:33	1:45	1:55
1:35	1:58	2:10	2:20
2:00	2:23	2:35	2:45
2:25	2:48	3:00	3:10
2:50	3:13	3:25	3:35
3:15	3:38	3:50	4:00
3:40	4:03	4:15	4:25
4:05	4:28	4:40	4:50
4:30	4:53	5:05	5:15
4:55	5:18	5:30	5:40
5:20	5:43	5:55	6:05
5:45	6:08	6:20	6:30
6:10	6:33	6:45	6:55
6:35	6:58	7:10	7:20
7:00	7:23	7:35	7:45
7:25	7:48	8:00	8:10
7:50	8:13	8:25	8:35
8:15	8:38	8:50	9:00
8:40	9:03	9:15	9:25
9:05	9:28	9:40	9:50
9:30	9:53	10:05	10:15
9:55	10:18	10:30	10:40
10:20	10:43	10:55	11:05
10:45	11:08	11:20	11:30
11:10	11:33	11:40	—

Route 981

Tysons West*Park to Dulles Airport Express Line

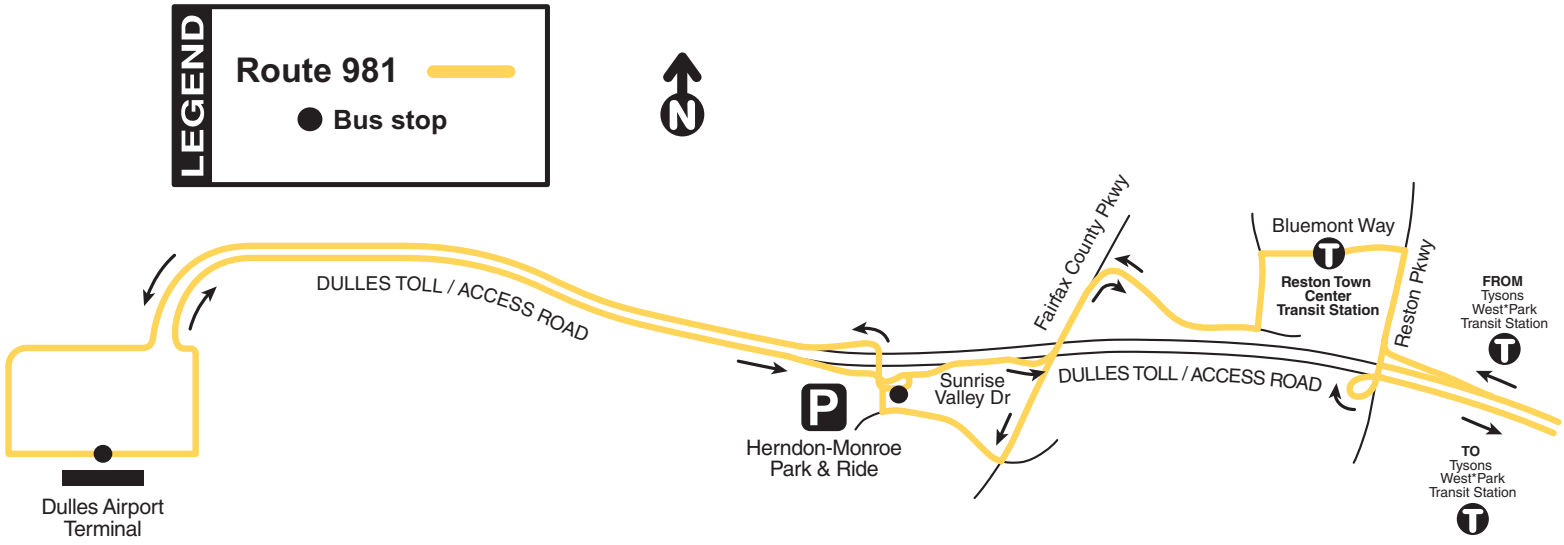

MIX
Paper from responsible sources
FSC® C068100
FSC www.fsc.org

ROUTE

989

Pentagon/Crystal City Line

Reston East @ Wiehle Avenue
Park & Ride to
Crystal City via the Pentagon

Fairfax Connector

CUSTOMER SERVICE

(703) 339-7200

TTY (703) 339-1608

www.fairfaxconnector.com

Fairfax Connector

Effective December 6, 2004

Print Date 10.15.05

Route 989 Weekday

Reston East @ Wiehle Avenue Park & Ride	Pentagon Metro	Pentagon City Metro	Crystal City Metro	Crystal City
AM Service – Eastbound				
6:10	6:33	6:37	6:41	6:49
6:25	6:50	6:54	6:59	7:07
6:40	7:05	7:09	7:14	7:22
6:55	7:20	7:24	7:29	7:37
7:25	7:50	7:54	7:59	8:07
7:45	8:10	8:14	8:19	8:27
8:05	8:30	8:34	8:39	8:47

Crystal City	Crystal City Metro	Pentagon City Metro	Pentagon Metro	Reston East @ Wiehle Avenue Park & Ride
PM Service – Westbound				
3:54	3:55	4:08	4:12	4:41
4:09	4:10	4:23	4:27	4:56
4:34	4:35	4:48	4:52	5:22
4:54	4:55	5:08	5:12	5:41
5:19	5:20	5:33	5:37	6:07
5:39	5:40	5:53	5:57	6:26
6:25	6:26	6:39	6:43	7:11

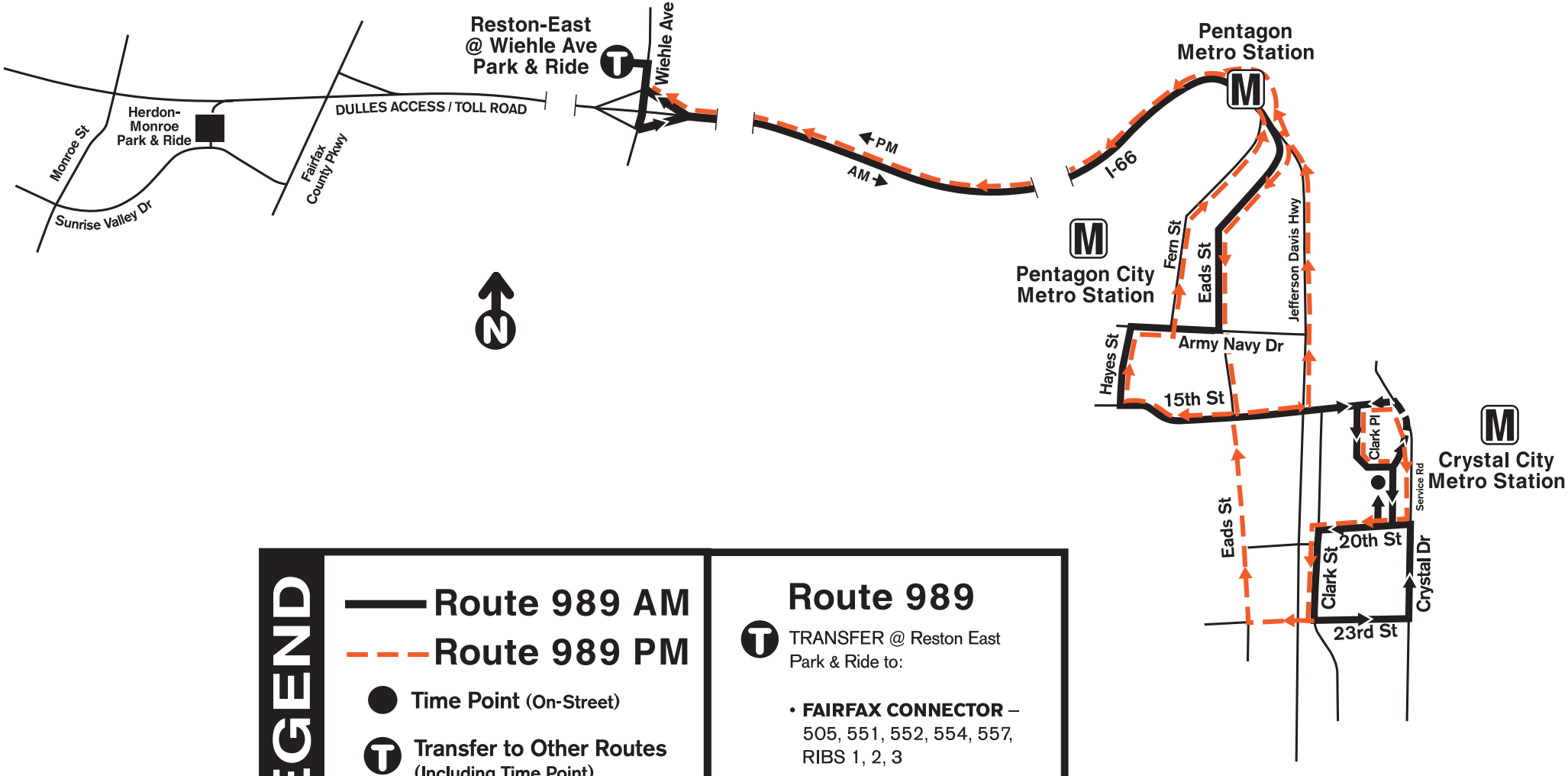

LEGEND

Route 989 AM

Route 989 PM

Time Point (On-Street)

Transfer to Other Routes (Including Time Point)

Metro Station (Including Time Point)

Route 989

TRANSFER @ Reston East Park & Ride to:

- **FAIRFAX CONNECTOR** – 505, 551, 552, 554, 557, RIBS 1, 2, 3

90,92

U Street-Garfield Line

Between
Garfield (92)
Anacostia station (90)
Navy Yard
Eastern Market station
Gallaudet University
7th and
Florida Ave. N.W.
U Street-
Cardozo station
Reeves Center
(14th and U Sts. N.W.)
Adams Morgan
Duke Ellington Bridge
Woodley Park-Zoo/
Adams Morgan station
McLean Garden

Effective as of
December 12, 1999

Washington Metropolitan Area Transit Authority

A District of Columbia, Maryland and Virginia Transit Partnership

Weekday Northbound

Route Number	Alabama Ave. & Stanton Rd. SE (Garfield)	15th Pl. & Congress Pl. SE (Garfield)	Anacostia Metro	Naylor & Good Hope Rds. SE	13th St. & Good Hope Rd. SE	Good Hope Rd. & 14th St. SE	8th & L Sts. SE (NAVY YARD)	8th & D Sts. SE (north) (Eastern Market) Metro	8th & H Sts. NE	Florida Ave. & North Capitol St. NW	Florida & Georgia Aves. NW	U & 14th Sts. NW (REEVES CENTER)	DUKE ELLINGTON BRIDGE	Newark St. & Wisconsin Ave. NW (MCLEAN GARDENS)
AM Service														
♿ 92/	4:54	4:55	-	5:01	-	5:05	5:09	5:12	5:17	5:23	5:28	5:31	5:38	-
♿ 90/	-	-	5:25	-	5:28	-	5:32	5:35	5:40	5:46	5:51	5:54	6:01	-
♿ 92/	5:24	5:25	-	5:31	-	5:35	5:39	5:42	5:47	5:53	5:58	6:01	6:08	-
90	-	-	5:38	-	5:43	-	5:47	5:50	5:55	6:03	6:07	6:11	6:19	6:30
♿ 92/	-	5:38	-	5:44	-	5:50	5:54	5:57	6:02	6:10	6:14	6:18	6:26	-
♿ 90/	-	-	5:53	-	5:58	-	6:02	6:05	6:10	6:18	6:22	6:26	6:34	-
♿ 92	5:52	5:53	-	5:59	-	6:05	6:09	6:12	6:17	6:25	6:29	6:33	6:41	6:52
90/	-	-	6:08	-	6:13	-	6:17	6:20	6:27	6:36	6:41	6:46	6:53	-
♿ 92	-	6:05	-	6:13	-	6:20	6:24	6:27	6:34	6:43	6:48	6:53	7:00	7:13
90/	-	-	6:23	-	6:28	-	6:32	6:35	6:42	6:51	6:56	7:01	7:08	-
♿ 92	-	6:20	-	6:28	-	6:35	6:39	6:42	6:49	6:58	7:03	7:08	7:15	7:28
♿ 90/	-	-	6:38	-	6:43	-	6:47	6:50	6:57	7:06	7:11	7:16	7:23	-
♿ 92	-	6:34	-	6:42	-	6:49	6:53	6:56	7:03	7:12	7:17	7:22	7:29	7:42
♿ 90/	-	-	6:51	-	6:56	-	7:00	7:03	7:10	7:19	7:24	7:29	7:36	-
♿ 92	-	6:47	-	6:55	-	7:02	7:06	7:09	7:16	7:25	7:30	7:35	7:42	7:55
♿ 90/	-	-	7:03	-	7:08	-	7:12	7:15	7:22	7:31	7:36	7:41	7:48	-
♿ 92	-	6:59	-	7:07	-	7:14	7:18	7:21	7:28	7:37	7:42	7:47	7:54	8:07
♿ 90/	-	-	7:15	-	7:20	-	7:24	7:27	7:34	7:43	7:48	7:53	8:00	-
♿ 92	-	7:08	-	7:17	-	7:25	7:30	7:33	7:41	7:52	7:58	8:03	8:12	8:26
♿ 90/	-	-	7:24	-	7:30	-	7:35	7:38	7:46	7:57	8:03	8:08	8:17	-
♿ 92/	-	7:18	-	7:27	-	7:35	7:40	7:43	7:51	8:02	8:08	8:13	-	-
♿ 90	-	-	7:33	-	7:39	-	7:44	7:47	7:55	8:06	8:12	8:17	8:26	8:40
♿ 92/	-	7:26	-	7:35	-	7:43	7:48	7:51	7:59	8:10	8:16	8:21	8:30	-
90/	-	-	7:42	-	7:48	-	7:53	7:57	8:05	8:16	8:21	8:26	-	-
♿ 92/	-	7:35	-	7:44	-	7:52	7:57	8:01	8:09	8:20	8:25	8:30	8:39	-
♿ 90	-	-	7:51	-	7:57	-	8:02	8:06	8:14	8:25	8:30	8:35	8:44	8:57
♿ 92/	-	7:44	-	7:53	-	8:01	8:06	8:10	8:18	8:29	8:34	8:39	8:48	-
♿ 90/	-	-	8:00	-	8:06	-	8:11	8:15	8:23	8:34	8:39	8:44	-	-
♿ 92/	-	7:53	-	8:02	-	8:10	8:15	8:19	8:27	8:38	8:43	8:48	8:57	-
♿ 90	-	-	8:09	-	8:15	-	8:20	8:24	8:32	8:43	8:48	8:53	9:02	9:15
92/	-	8:02	-	8:11	-	8:19	8:24	8:28	8:36	8:47	8:52	8:57	-	-
90/	-	-	8:18	-	8:24	-	8:29	8:33	8:41	8:52	8:57	9:02	9:11	-
♿ 92	-	8:12	-	8:21	-	8:29	8:34	8:38	8:46	8:57	9:02	9:07	9:16	9:29
♿ 90/	-	-	8:29	-	8:35	-	8:39	8:43	8:50	8:59	9:04	9:09	9:18	-
92/	-	8:25	-	8:35	-	8:41	8:45	8:49	8:56	9:05	9:10	9:15	9:24	-
♿ 90	-	-	8:42	-	8:48	-	8:52	8:56	9:03	9:12	9:17	9:22	9:31	9:45
♿ 92/	-	8:39	-	8:49	-	8:55	8:59	9:03	9:10	9:19	9:24	9:29	9:38	-
♿ 90/	-	-	8:56	-	9:03	-	9:08	9:12	9:20	9:30	9:35	9:39	9:48	-
♿ 92	-	8:56	-	9:05	-	9:11	9:16	9:20	9:28	9:38	9:43	9:47	9:56	10:08
♿ 90/	-	-	9:12	-	9:19	-	9:24	9:28	9:36	9:46	9:51	9:55	10:04	-
♿ 92	-	9:11	-	9:20	-	9:26	9:31	9:35	9:43	9:53	9:58	10:02	10:11	10:23
♿ 90/	-	-	9:26	-	9:33	-	9:38	9:42	9:50	10:00	10:05	10:09	-	-
♿ 92/	-	9:26	-	9:35	-	9:41	9:46	9:50	9:58	10:08	10:13	10:17	10:26	-
♿ 90	-	-	9:41	-	9:48	-	9:53	9:57	10:05	10:15	10:20	10:24	10:33	10:45
♿ 92/	-	9:40	-	9:49	-	9:55	10:00	10:04	10:12	10:22	10:27	10:31	10:40	-
♿ 90/	-	-	9:55	-	10:02	-	10:07	10:11	10:19	10:29	10:34	10:38	10:47	-
♿ 92	-	9:54	-	10:03	-	10:09	10:14	10:18	10:26	10:36	10:41	10:45	10:54	11:06
♿ 90/	-	-	10:10	-	10:17	-	10:22	10:26	10:34	10:44	10:49	10:53	11:02	-
♿ 92	-	10:11	-	10:20	-	10:26	10:31	10:35	10:43	10:53	10:58	11:02	11:11	11:23
♿ 90/	-	-	10:28	-	10:35	-	10:40	10:44	10:52	11:02	11:07	11:11	11:20	-
♿ 92	-	10:29	-	10:38	-	10:44	10:49	10:53	11:01	11:11	11:16	11:20	11:29	11:41
♿ 90/	-	-	10:46	-	10:53	-	10:58	11:02	11:10	11:20	11:25	11:29	11:38	-
♿ 92	-	10:47	-	10:56	-	11:02	11:07	11:11	11:19	11:29	11:34	11:38	11:47	11:59
♿ 90/	-	-	-	-	-	-	11:13	11:17	11:25	11:35	11:40	11:44	11:53	-
♿ 90/	-	-	11:06	-	11:13	-	11:18	11:22	11:30	11:40	11:45	11:49	11:58	-
♿ 92	-	11:05	-	11:14	-	11:20	11:25	11:29	11:37	11:47	11:52	11:56	12:05	12:17
♿ 90/	-	-	11:22	-	11:29	-	11:34	11:38	11:46	11:56	12:01	12:05	12:14	-
♿ 92	-	11:23	-	11:32	-	11:38	11:43	11:47	11:55	12:05	12:10	12:14	12:23	12:35
♿ 90/	-	-	11:40	-	11:47	-	11:52	11:56	12:04	12:14	12:19	12:23	12:32	-
♿ 92	-	11:41	-	11:50	-	11:56	12:01	12:05	12:13	12:23	12:28	12:32	12:41	12:53
♿ 90/	-	-	11:58	-	12:05	-	12:10	12:14	12:22	12:32	12:37	12:41	12:50	-
♿ 92	-	11:59	-	12:08	-	12:14	12:19	12:23	12:31	12:41	12:46	12:50	12:59	1:11

♿—Trip operates with wheelchair-accessible or lift-equipped bus.

For early morning / late night service see schedule for Routes 91, 93.

90,92

U Street-Garfield Line

Between
Garfield (92)
Anacostia station (90)
Navy Yard
Eastern Market station
Gallaudet University
7th and
Florida Ave. N.W.
U Street-
Cardozo station
Reeves Center
(14th and U Sts. N.W.)
Adams Morgan
Duke Ellington Bridge
Woodley Park-Zoo/
Adams Morgan station
McLean Garden

Effective as of
December 12, 1999

Washington Metropolitan Area Transit Authority

A District of Columbia, Maryland and Virginia Transit Partnership

Weekday Northbound

Route Number	Alabama Ave. & Stanton Rd. SE (Garfield)	15th Pl. & Congress Pl. SE (Garfield)	Anacostia Metro	Naylor & Good Hope Rds. SE	13th St. & Good Hope Rd. SE	Good Hope Rd. & 14th St. SE	8th & L Sts. SE (NAVY YARD)	8th & D Sts. SE (north) (Eastern Market) Metro	8th & H Sts. NE	Florida Ave. & North Capitol St. NW	Florida & Georgia Aves. NW	U & 14th Sts. NW (REEVES CENTER)	DUKE ELLINGTON BRIDGE	Newark St. & Wisconsin Ave. NW (MCLEAN GARDENS)
PM Service														
♿ 90/	-	-	12:16	-	12:23	-	12:28	12:32	12:40	12:50	12:55	12:59	1:08	-
♿ 92	-	12:17	-	12:26	-	12:32	12:37	12:41	12:49	12:59	1:04	1:08	1:17	1:29
♿ 90/	-	-	12:34	-	12:41	-	12:46	12:50	12:58	1:08	1:13	1:17	1:26	-
♿ 92	-	12:35	-	12:44	-	12:50	12:55	12:59	1:07	1:17	1:22	1:26	1:35	1:47
♿ 90/	-	-	12:52	-	12:59	-	1:04	1:08	1:16	1:26	1:31	1:35	1:44	-
♿ 92	-	12:53	-	1:02	-	1:08	1:13	1:17	1:25	1:35	1:40	1:44	1:53	2:05
♿ 90/	-	-	1:10	-	1:17	-	1:22	1:26	1:34	1:44	1:49	1:53	2:02	-
♿ 92	-	1:11	-	1:20	-	1:26	1:31	1:35	1:43	1:53	1:58	2:02	2:11	2:23
♿ 90/	-	-	1:28	-	1:35	-	1:40	1:44	1:52	2:02	2:07	2:11	2:20	-
♿ 92	-	1:29	-	1:37	-	1:43	1:48	1:53	2:00	2:10	2:16	2:21	2:30	2:42
♿ 90/	-	-	1:47	-	1:52	-	1:57	2:02	2:09	2:19	2:25	2:30	2:39	-
♿ 92	-	1:47	-	1:55	-	2:01	2:06	2:11	2:18	2:28	2:34	2:39	2:48	3:00
♿ 90/	-	-	2:05	-	2:10	-	2:15	2:20	2:27	2:37	2:43	2:48	2:57	-
♿ 92	-	2:05	-	2:13	-	2:19	2:24	2:29	2:36	2:46	2:52	2:57	3:06	3:18
♿ 90/	-	-	2:23	-	2:28	-	2:33	2:38	2:45	2:55	3:01	3:06	3:15	-
90	-	-	-	-	-	-	2:40	2:45	2:52	3:02	3:08	3:13	3:22	3:34
♿ 92/	-	2:26	-	2:34	-	2:40	2:45	2:50	2:57	3:07	3:13	3:18	3:27	-
♿ 90	-	-	2:43	-	2:48	-	2:53	2:58	3:05	3:15	3:21	3:26	3:35	3:47
♿ 92/	-	2:42	-	2:50	-	2:56	3:01	3:06	3:13	3:23	3:29	3:34	3:43	-
♿ 90	-	-	2:59	-	3:04	-	3:09	3:14	3:21	3:31	3:37	3:42	3:51	4:03
♿ 90/	-	-	-	-	-	-	3:17	3:22	3:29	3:39	3:45	3:50	3:59	-
♿ 92	-	3:03	-	3:11	-	3:17	3:22	3:27	3:34	3:44	3:50	3:55	4:04	4:16
♿ 90/	-	-	3:20	-	3:25	-	3:30	3:35	3:42	3:52	3:58	4:03	4:12	-
♿ 92	-	3:18	-	3:26	-	3:32	3:37	3:42	3:49	3:59	4:05	4:10	4:19	4:31
♿ 90/	-	-	3:35	-	3:40	-	3:45	3:50	3:57	4:07	4:13	4:18	4:27	-
♿ 92	-	3:33	-	3:41	-	3:47	3:52	3:57	4:04	4:14	4:20	4:25	4:34	4:46
♿ 90/	-	-	3:49	-	3:55	-	4:00	4:05	4:12	4:22	4:27	4:32	4:41	-
92	-	3:46	-	3:55	-	4:02	4:07	4:12	4:19	4:29	4:34	4:39	4:48	5:01
90/	-	-	4:04	-	4:10	-	4:15	4:20	4:27	4:37	4:42	4:47	4:56	-
♿ 92	-	4:01	-	4:10	-	4:17	4:22	4:27	4:34	4:44	4:49	4:54	5:03	5:16
♿ 90/	-	-	4:19	-	4:25	-	4:30	4:35	4:42	4:52	4:57	5:02	5:11	-
♿ 92/	-	4:16	-	4:25	-	4:32	4:37	4:42	4:49	4:59	5:04	5:09	5:18	-
♿ 90	-	-	4:34	-	4:40	-	4:45	4:50	4:57	5:07	5:12	5:17	5:26	5:39
92/	-	4:31	-	4:40	-	4:47	4:52	4:57	5:04	5:14	5:19	5:24	5:33	-
♿ 90	-	-	4:49	-	4:55	-	5:00	5:05	5:12	5:22	5:27	5:32	5:41	5:54
♿ 92/	-	4:47	-	4:56	-	5:03	5:08	5:13	5:20	5:30	5:35	5:40	5:49	-
90	-	-	5:05	-	5:11	-	5:16	5:21	5:28	5:38	5:43	5:48	5:57	6:10
92/	-	5:06	-	5:13	-	5:19	5:24	5:28	5:37	5:46	5:51	5:56	6:04	-
♿ 90	-	-	5:24	-	5:29	-	5:34	5:38	5:47	5:56	6:01	6:06	6:14	6:27
♿ 92/	-	5:25	-	5:32	-	5:38	5:43	5:47	5:56	6:05	6:10	6:15	6:23	-
♿ 90	-	-	5:44	-	5:49	-	5:54	5:58	6:07	6:16	6:21	6:26	6:34	6:47
♿ 92/	-	5:45	-	5:52	-	5:58	6:03	6:07	6:16	6:25	6:30	6:35	6:43	-
♿ 90/	-	-	6:04	-	6:09	-	6:14	6:18	6:27	6:36	6:41	6:46	6:54	-
♿ 92	-	6:05	-	6:12	-	6:18	6:23	6:27	6:36	6:45	6:50	6:55	7:03	7:16
90/	-	-	6:24	-	6:29	-	6:34	6:38	6:47	6:56	7:01	7:06	7:14	-
♿ 92/	-	6:27	-	6:34	-	6:40	6:44	6:47	6:53	7:00	7:05	7:10	7:18	-
♿ 90/	-	-	6:45	-	6:50	-	6:54	6:57	7:03	7:10	7:15	7:20	7:28	-
♿ 92	-	6:47	-	6:54	-	7:00	7:04	7:07	7:13	7:20	7:25	7:30	7:38	7:51
♿ 90/	-	-	7:07	-	7:12	-	7:16	7:19	7:25	7:32	7:37	7:42	7:50	-
92/	-	7:13	-	7:20	-	7:26	7:30	-	-	-	-	-	-	-
♿ 90	-	-	7:24	-	7:29	-	7:33	7:36	7:42	7:49	7:54	7:59	8:07	8:20
♿ 92/	-	7:29	-	7:36	-	7:42	7:46	7:49	7:55	8:02	8:07	8:12	8:20	-
♿ 90	-	-	7:54	-	7:59	-	8:03	8:06	8:12	8:19	8:24	8:29	8:37	8:50
♿ 92/	-	7:59	-	8:06	-	8:12	8:16	8:19	8:25	8:32	8:37	8:42	8:50	-
♿ 90	-	-	8:24	-	8:29	-	8:33	8:36	8:42	8:49	8:54	8:59	9:07	9:20
♿ 92/	8:28	8:29	-	8:36	-	8:42	8:46	8:49	8:55	9:02	9:07	9:12	9:20	-
♿ 90	-	-	8:54	-	8:59	-	9:04	9:06	9:12	9:19	9:24	9:28	9:36	9:46
♿ 92/	8:59	9:00	-	9:08	-	9:13	9:18	9:20	9:26	9:33	9:38	9:42	9:50	-
♿ 90	-	-	9:26	-	9:31	-	9:36	9:38	9:44	9:51	9:56	10:00	10:08	10:18
♿ 92/	9:29	9:30	-	9:38	-	9:43	9:48	9:50	9:56	10:03	10:08	10:12	10:20	-
♿ 90	-	-	9:56	-	10:01	-	10:06	10:08	10:14	10:21	10:26	10:30	10:38	10:48
♿ 92/	9:59	10:00	-	10:08	-	10:13	10:18	10:20	10:26	10:33	10:38	10:42	10:50	-
♿ 90	-	-	10:26	-	10:31	-	10:36	10:38	10:44	10:51	10:56	11:00	11:08	11:18
♿ 92/	10:29	10:30	-	10:38	-	10:43	10:48	10:50	10:56	11:03	11:08	11:12	11:20	-
♿ 90	-	-	10:56	-	11:01	-	11:06	11:08	11:14	11:21	11:26	11:30	11:38	11:48
♿ 92/	10:59	11:00	-	11:08	-	11:13	11:18	11:20	11:26	11:33	11:38	11:42	11:50	-
♿ 90	-	-	11:26	-	11:31	-	11:36	11:38	11:44	11:51	11:56	12:00	12:08	12:18
♿ 92/	11:29	11:30	-	11:38	-	11:43	11:48	11:50	11:56	12:03	12:08	12:12	12:20	-
♿ 90/	-	-	11:56	-	12:00	-	12:06	-	-	-	-	-	-	-
♿ 92/	11:53	11:54	-	11:59	-	12:04	12:10	12:12	12:17	12:23	12:27	12:30	12:37	-
After Midnight Service														
♿ 90/	-	-	12:24	-	12:28	-	12:34	-	-	-	-	-	-	-
♿ 92/	12:19	12:20	-	12:25	-	12:30	12:36	12:38	12:43	12:49	12:53	12:56	1:03	-

♿—Trip operates with wheelchair-accessible or lift-equipped bus.

For early morning / late night service see schedule for Routes 91, 93.

Weekday Southbound

Route Number	Newark St. & Wisconsin Ave. NW (McLean Gardens)	Duke Ellington Bridge	U & 14th Sts. NW (Reeves Center)	Florida Ave. & 7th St. NW	Florida Ave. & North Capitol St. NW	8th & H Sts. NE	8th & D Sts. SE (north) (Eastern Market) Metro	8th & L Sts. SE (NAVY YARD)	Martin Luther King Jr. Ave. & U St. SE (Good Hope Rd.)	Good Hope Rd. & Martin Luther King Jr. Ave. SE	Naylor Rd. & Alabama Ave. SE	ANACOSTIA Metro	Alabama Ave. & Stanton Rd. SE (GARFIELD) ●	15th Pl. & Congress Pl. SE (GARFIELD)
AM Service														
♿ **90**	-	5:12	5:19	5:23	5:26	5:33	5:38	5:41	5:45	-	-	5:48	-	-
♿ **92**	-	5:25	5:32	5:36	5:39	5:46	5:51	5:54	-	5:58	6:03	-	6:07	6:08
90	-	5:35	5:42	5:46	5:49	5:56	6:01	6:04	6:08	-	-	6:11	-	-
♿ **92**	-	5:45	5:52	5:56	5:59	6:06	6:11	6:14	-	6:18	6:23	-	6:27	6:28
♿ **90**	-	5:54	6:01	6:05	6:08	6:15	6:22	6:24	6:29	-	-	6:32	-	-
♿ **92**	-	6:04	6:11	6:15	6:18	6:25	6:32	6:34	-	6:39	6:44	-	6:49	6:50
♿ **90**	-	6:14	6:21	6:25	6:28	6:35	6:42	6:44	6:49	-	-	6:52	-	-
♿ **92**	-	6:21	6:28	6:32	6:37	6:46	6:52	6:54	-	6:58	7:05	-	7:11	7:12
♿ **90**	-	6:31	6:38	6:42	6:47	6:56	7:02	7:04	7:09	-	-	7:12	-	-
♿ **92**	-	6:40	6:48	6:53	6:58	7:07	7:15	7:18	-	7:23	7:30	-	7:36	7:37
90	6:38	6:48	6:56	7:01	7:06	7:15	7:23	7:26	7:31	-	-	7:35	-	-
92	-	6:58	7:06	7:11	7:16	7:25	7:33	7:36	-	7:41	7:48	-	7:54	7:55
♿ **90**	6:58	7:08	7:16	7:21	7:26	7:35	7:43	7:46	7:51	-	-	7:55	-	-
92	-	7:18	7:26	7:31	7:36	7:45	7:53	7:56	-	8:01	8:08	-	8:14	8:15
♿ **90**	7:18	7:28	7:36	7:41	7:46	7:55	8:03	8:06	8:11	-	-	8:15	-	-
♿ **92**	-	7:36	7:44	7:49	7:54	8:03	8:11	8:14	-	8:19	8:26	-	8:32	8:33
♿ **90**	7:35	7:45	7:53	7:58	8:03	8:12	8:20	8:23	8:28	-	-	8:32	-	-
♿ **92**	-	7:53	8:01	8:06	8:11	8:20	8:28	8:31	-	8:36	8:43	-	8:49	8:50
♿ **90**	7:51	8:01	8:09	8:14	8:19	8:28	8:36	8:39	8:44	-	-	8:48	-	-
♿ **92**	-	8:08	8:16	8:21	8:26	8:35	8:43	8:46	-	8:51	8:58	-	9:04	9:05
♿ **90**	8:06	8:16	8:24	8:29	8:34	8:43	8:51	8:54	8:59	-	-	9:03	-	-
♿ **92**	-	8:23	8:31	8:36	8:41	8:50	8:58	9:01	-	9:06	9:13	-	9:19	9:20
♿ **90**	8:20	8:30	8:38	8:43	8:48	8:57	9:05	9:08	9:13	-	-	9:17	-	-
♿ **92**	-	8:37	8:45	8:50	8:55	9:04	9:12	9:15	-	9:20	9:27	-	9:33	9:34
♿ **90**	8:34	8:44	8:52	8:57	9:02	9:11	9:19	9:22	9:27	-	-	9:31	-	-
♿ **92**	-	8:51	9:00	9:05	9:10	9:18	9:26	9:29	-	9:34	9:42	-	9:48	9:49
♿ **90**	8:48	8:59	9:08	9:13	9:18	9:26	9:34	9:37	9:42	-	-	9:47	-	-
♿ **92**	-	9:08	9:17	9:22	9:27	9:35	9:43	9:46	-	9:51	9:59	-	10:05	10:06
♿ **90**	9:05	9:16	9:25	9:30	9:35	9:43	9:51	9:54	9:59	-	-	10:04	-	-
♿ **92**	-	9:25	9:34	9:39	9:44	9:52	10:00	10:03	-	10:08	10:16	-	10:22	10:23
♿ **90**	9:23	9:34	9:43	9:48	9:53	10:01	10:09	10:12	10:17	-	-	10:22	-	-
♿ **92**	-	9:43	9:52	9:57	10:02	10:10	10:18	10:21	-	10:26	10:34	-	10:40	10:41
♿ **90**	9:41	9:52	10:01	10:06	10:11	10:19	10:27	10:30	10:35	-	-	10:40	-	-
♿ **92**	-	10:01	10:10	10:15	10:20	10:28	10:36	10:39	-	10:44	10:52	-	10:58	10:59
♿ **90**	9:59	10:10	10:19	10:24	10:29	10:37	10:45	10:48	10:53	-	-	10:58	-	-
♿ **92**	-	10:19	10:28	10:33	10:38	10:46	10:54	10:57	-	11:02	11:10	-	11:16	11:17
♿ **90**	10:17	10:28	10:37	10:42	10:47	10:55	11:03	11:06	11:11	-	-	11:16	-	-
♿ **92**	-	10:37	10:46	10:51	10:56	11:04	11:12	11:15	-	11:20	11:28	-	11:34	11:35
♿ **90**	10:35	10:46	10:55	11:00	11:05	11:13	11:21	11:24	11:29	-	-	11:34	-	-
♿ **92**	-	10:55	11:04	11:09	11:14	11:22	11:30	11:33	-	11:38	11:46	-	11:52	11:53
♿ **90**	10:53	11:04	11:13	11:18	11:23	11:31	11:39	11:42	11:47	-	-	11:52	-	-
♿ **92**	-	11:13	11:22	11:27	11:32	11:40	11:48	11:51	-	11:56	12:04	-	12:10	12:11
♿ **90**	11:11	11:22	11:31	11:36	11:41	11:49	11:57	12:00	12:05	-	-	12:10	-	-
♿ **92**	-	11:31	11:40	11:45	11:50	11:58	12:06	12:09	-	12:14	12:22	-	12:28	12:29
♿ **90**	11:29	11:40	11:49	11:54	11:59	12:07	12:15	12:18	12:23	-	-	12:28	-	-
♿ **92**	-	11:49	11:58	12:03	12:08	12:16	12:24	12:27	-	12:32	12:40	-	12:46	12:47
♿ **90**	11:47	11:58	12:07	12:12	12:17	12:25	12:33	12:36	12:41	-	-	12:46	-	-
PM Service														
♿ **92**	-	12:07	12:16	12:21	12:26	12:34	12:42	12:45	-	12:50	12:58	-	1:04	1:05
♿ **90**	12:05	12:16	12:25	12:30	12:35	12:43	12:51	12:54	12:59	-	-	1:04	-	-
♿ **92**	-	12:25	12:34	12:39	12:44	12:52	1:00	1:03	-	1:08	1:16	-	1:22	1:23
♿ **90**	12:23	12:34	12:43	12:48	12:53	1:01	1:09	1:12	1:17	-	-	1:22	-	-
♿ **92**	-	12:43	12:52	12:57	1:02	1:10	1:18	1:21	-	1:26	1:34	-	1:40	1:41
♿ **90**	12:41	12:52	1:01	1:06	1:11	1:19	1:27	1:30	1:35	-	-	1:40	-	-
♿ **92**	-	1:01	1:10	1:15	1:20	1:28	1:36	1:39	-	1:44	1:52	-	1:58	1:59
♿ **90**	12:59	1:10	1:19	1:24	1:29	1:37	1:45	1:48	1:53	-	-	1:58	-	-
♿ **92**	-	1:19	1:28	1:33	1:38	1:46	1:54	1:57	-	2:02	2:10	-	2:16	2:17
♿ **90**	1:17	1:28	1:37	1:42	1:47	1:55	2:03	2:06	2:11	-	-	2:16	-	-
♿ **92**	-	1:37	1:46	1:51	1:56	2:04	2:12	2:15	-	2:20	2:28	-	2:34	2:35
♿ **90**	1:35	1:46	1:55	2:00	2:05	2:13	2:21	2:24	2:29	-	-	2:34	-	-
♿ **92**	-	1:53	2:02	2:07	2:12	2:21	2:29	2:32	-	2:37	2:47	-	2:54	2:55
♿ **90**	-	2:01	2:10	2:15	2:20	2:29	2:37	2:40	2:45	-	-	2:51	-	-
♿ **92**	1:58	2:08	2:17	2:22	2:27	2:36	2:44	2:47	-	2:52	3:02	-	3:09	3:10

♿ — Trip operates with wheelchair-accessible or lift-equipped bus.
For early morning / late night service see schedule for Routes 91, 93.

● — When buses terminate at Alabama & Stanton, stops in the 15th & Congress loop are served by northbound trips Southbound passengers may remain on bus until their stop is reached.

90,92

U Street-Garfield Line

Between
Garfield (92)
Anacostia station (90)
Navy Yard
Eastern Market station
Gallaudet University
7th and
Florida Ave. N.W.
U Street-
Cardozo station
Reeves Center
(14th and U Sts. N.W.)
Adams Morgan
Duke Ellington Bridge
Woodley Park-Zoo/
Adams Morgan station
McLean Garden

Effective as of
December 12, 1999

Washington Metropolitan Area Transit Authority

A District of Columbia, Maryland and Virginia Transit Partnership

Weekday Southbound

Route Number	Newark St. & Wisconsin Ave. NW (Mclean Gardens)	Duke Ellington Bridge	U & 14th Sts. NW (Reeves Center)	Florida Ave. & 7th St. NW	Florida Ave. & North Capitol St. NW	8th & H Sts. NE	8th & D Sts. SE (north) (Eastern Market) M metro	8th & L Sts. SE (NAVY YARD)	Martin Luther King Jr. Ave. & U St. SE (Good Hope Rd.)	Good Hope Rd. & Martin Luther King Jr. Ave. SE	Naylor Rd. & Alabama Ave. SE	ANA-COSTIA M metro	Alabama Ave. & Stanton Rd. SE (GARFIELD) ●	15th Pl. & Congress Pl. SE (GARFIELD)
PM Service Con't														
♿ **90**	-	2:16	2:25	2:30	2:35	2:44	2:52	2:55	3:00	-	-	3:06	-	-
♿ **92**	2:13	2:23	2:32	2:37	2:42	2:51	2:59	3:02	-	3:07	3:17	-	3:24	3:25
♿ **90**	-	2:31	2:40	2:45	2:50	2:59	3:07	3:10	3:15	-	-	3:21	-	-
92	-	2:38	2:47	2:52	2:57	3:06	3:14	3:17	-	3:22	3:32	-	3:39	3:40
♿ **90**	2:35	2:45	2:54	2:59	3:04	3:13	3:21	3:24	3:29	-	-	3:35	-	-
♿ **92**	-	2:51	3:00	3:05	3:10	3:19	3:27	3:30	-	3:35	3:45	-	3:52	3:53
♿ **90**	-	-	3:04	3:09	3:14	3:23	3:31	3:34	3:39	-	-	3:45	-	-
♿ **92**	-	2:57	3:07	3:13	3:19	3:29	3:37	3:42	-	3:47	3:55	-	4:03	4:04
90	-	-	3:10	3:16	3:22	3:32	3:40	3:45	3:50	-	-	3:56	-	-
♿ **92**	2:50	3:03	3:13	3:19	3:25	3:35	3:43	3:48	-	3:53	4:01	-	4:09	4:10
♿ **90**	-	3:08	3:18	3:24	3:30	3:40	3:48	3:53	3:58	-	-	4:04	-	-
92	-	-	3:23	3:29	3:35	3:45	3:53	3:58	-	4:03	4:11	-	4:19	4:20
♿ **90**	-	3:18	3:28	3:34	3:40	3:50	3:58	4:03	4:08	-	-	4:14	-	-
♿ **92**	3:10	3:23	3:33	3:39	3:45	3:55	4:03	4:08	-	4:13	4:21	-	4:29	4:30
♿ **90**	-	3:28	3:38	3:44	3:50	4:00	4:08	4:13	4:18	-	-	4:24	-	-
♿ **92**	-	3:33	3:43	3:49	3:55	4:05	4:13	4:18	-	4:23	4:31	-	4:39	4:40
♿ **90**	3:25	3:38	3:48	3:54	4:00	4:10	4:18	4:23	4:28	-	-	4:34	-	-
♿ **92**	-	-	3:53	3:59	4:05	4:15	4:23	4:28	-	4:33	4:41	-	4:49	4:50
♿ **90**	-	3:48	3:58	4:04	4:10	4:20	4:28	4:33	4:38	-	-	4:44	-	-
92	3:40	3:53	4:03	4:09	4:15	4:25	4:33	4:38	-	4:43	4:51	-	4:59	5:00
90	-	4:02	4:10	4:16	4:22	4:30	4:39	4:42	4:47	-	-	4:52	-	-
♿ **92**	3:55	4:08	4:16	4:22	4:28	4:36	4:45	4:48	-	4:53	5:02	-	5:08	5:10
♿ **90**	-	4:13	4:21	4:27	4:33	4:41	4:50	4:53	4:58	-	-	5:03	-	-
♿ **92**	-	4:18	4:26	4:32	4:38	4:46	4:55	4:58	-	5:03	5:12	-	5:18	5:20
♿ **90**	4:10	4:23	4:31	4:37	4:43	4:51	5:00	5:03	5:08	-	-	5:13	-	-
♿ **92**	-	4:28	4:36	4:42	4:48	4:56	5:05	5:08	-	5:13	5:22	-	5:28	5:30
♿ **90**	-	4:33	4:41	4:47	4:53	5:01	5:10	5:13	5:18	-	-	5:23	-	-
♿ **92**	4:25	4:38	4:46	4:52	4:58	5:06	5:15	5:18	-	5:23	5:32	-	5:38	5:40
♿ **90**	-	4:43	4:51	4:57	5:03	5:11	5:20	5:23	5:28	-	-	5:33	-	-
♿ **92**	-	4:49	4:57	5:03	5:09	5:17	5:26	5:29	-	5:34	5:43	-	5:49	5:51
♿ **90**	4:42	4:55	5:03	5:09	5:15	5:23	5:32	5:35	5:40	-	-	5:45	-	-
92	-	5:02	5:10	5:16	5:22	5:30	5:39	5:42	-	5:47	5:56	-	6:02	6:04
♿ **90**	4:56	5:09	5:17	5:23	5:29	5:37	5:46	5:49	5:54	-	-	5:59	-	-
♿ **92**	-	5:17	5:25	5:31	5:37	5:45	5:54	5:57	-	6:02	6:11	-	6:17	6:19
90	5:12	5:25	5:33	5:39	5:45	5:53	6:02	6:05	6:10	-	-	6:15	-	-
♿ **92**	-	5:33	5:41	5:47	5:53	6:01	6:10	6:13	-	6:18	6:27	-	6:33	6:35
♿ **90**	5:28	5:41	5:49	5:55	6:01	6:09	6:18	6:21	6:26	-	-	6:31	-	-
92	-	5:49	5:57	6:03	6:09	6:17	6:26	6:29	-	6:34	6:43	-	6:49	6:51
♿ **90**	5:47	5:59	6:08	6:13	6:18	6:26	6:34	6:37	6:41	-	-	6:46	-	-
92	-	6:09	6:18	6:23	6:29	6:37	6:44	6:48	-	6:53	7:01	-	7:08	7:09
♿ **90**	6:08	6:19	6:28	6:33	6:39	6:47	6:54	6:58	7:02	-	-	7:06	-	-
♿ **92**	-	6:29	6:38	6:43	6:49	6:57	7:04	7:08	-	7:13	7:21	-	7:28	7:29
90	6:28	6:39	6:48	6:53	6:59	7:07	7:14	7:18	7:22	-	-	7:26	-	-
♿ **92**	-	6:49	6:58	7:03	7:09	7:17	7:24	7:28	-	7:33	7:41	-	7:48	7:49
♿ **90**	6:48	6:59	7:08	7:13	7:19	7:27	7:34	7:38	7:42	-	-	7:46	-	-
♿ **92**	-	7:09	7:18	7:23	7:29	7:37	7:44	7:48	-	7:53	8:01	-	8:08	●
♿ **90**	7:08	7:19	7:28	7:33	7:39	7:47	7:54	7:58	8:02	-	-	8:06	-	-
♿ **92**	-	7:29	7:38	7:43	7:49	7:57	8:04	8:08	-	8:13	8:21	-	8:28	●
♿ **90**	7:31	7:42	7:51	7:56	8:02	8:10	8:17	8:21	8:25	-	-	8:29	-	-
♿ **92**	-	7:56	8:05	8:10	8:16	8:24	8:31	8:35	-	8:40	8:48	-	8:55	●
♿ **90**	7:59	8:10	8:19	8:24	8:30	8:38	8:45	8:49	8:53	-	-	8:57	-	-
♿ **92**	-	8:26	8:35	8:39	8:43	8:50	8:57	9:00	-	9:05	9:11	-	9:18	●
♿ **90**	8:28	8:38	8:47	8:51	8:55	9:02	9:09	9:12	9:16	-	-	9:20	-	-
♿ **92**	-	8:56	9:05	9:09	9:13	9:20	9:27	9:30	-	9:35	9:41	-	9:48	●
♿ **90**	8:58	9:08	9:17	9:21	9:25	9:32	9:39	9:42	9:46	-	-	9:50	-	-
♿ **92**	-	9:26	9:35	9:39	9:43	9:50	9:57	10:00	-	10:05	10:11	-	10:18	●
♿ **90**	9:28	9:38	9:47	9:51	9:55	10:02	10:09	10:12	10:16	-	-	10:20	-	-
♿ **92**	-	9:56	10:05	10:09	10:13	10:20	10:27	10:30	-	10:35	10:41	-	10:48	●
♿ **90**	9:58	10:08	10:17	10:21	10:25	10:32	10:39	10:42	10:46	-	-	10:50	-	-
♿ **92**	-	10:26	10:35	10:39	10:43	10:50	10:57	11:00	-	11:05	11:11	-	11:18	●
♿ **90**	10:28	10:38	10:47	10:51	10:55	11:02	11:09	11:12	11:16	-	-	11:20	-	-
♿ **92**	-	10:56	11:05	11:09	11:13	11:20	11:27	11:30	-	11:35	11:41	-	11:48	●
♿ **90**	10:58	11:08	11:17	11:21	11:25	11:32	11:39	11:42	11:46	-	-	11:50	-	-
♿ **92**	-	11:29	11:37	11:41	11:45	11:51	11:56	11:59	-	12:02	12:08	-	12:14	●
♿ **90**	11:34	11:44	11:52	11:56	12:00	12:06	12:11	12:14	12:18	-	-	12:21	-	-
After Midnight Service														
♿ **92**	12:05	12:15	12:23	12:27	12:31	12:37	12:42	12:45	-	12:48	12:54	-	1:00	●
♿ **92**	-	1:08	1:15	1:18	1:21	1:26	1:31	1:34	-	1:37	1:43	-	1:48	●

♿ — Trip operates with wheelchair-accessible or lift-equipped bus.
For early morning / late night service see schedule for Routes 91, 93.

● — When buses terminate at Alabama & Stanton, stops in the 15th & Congress loop are served by northbound trips Southbound passengers may remain on bus until their stop is reached.

90,92

U Street-Garfield Line

Between
Garfield (92)
Anacostia station (90)
Navy Yard
Eastern Market station
Gallaudet University
7th and
Florida Ave. N.W.
U Street-
Cardozo station
Reeves Center
(14th and U Sts. N.W.)
Adams Morgan
Duke Ellington Bridge
Woodley Park-Zoo/
Adams Morgan station
McLean Garden

Effective as of
December 12, 1999

Washington Metropolitan Area Transit Authority

A District of Columbia, Maryland and Virginia Transit Partnership

Saturday Northbound

Route Number	Alabama Ave. & Stanton Rd. SE (Garfield)	15th Pl. & Congress Pl. SE (Garfield)	Anacostia (M metro)	Naylor & Good Hope Rds. SE	13th St. & Good Hope Rd. SE	Good Hope Rd. & 14th St. SE	8th & L Sts. SE (NAVY YARD)	8th & D Sts. SE (north) (Eastern Market) (M metro)	8th & H Sts. NE	Florida Ave. & North Capitol St. NW	Florida & Georgia Aves. NW	U & 14th Sts. NW (REEVES CENTER)	DUKE ELLINGTON BRIDGE	Newark St. & Wisconsin Ave. NW (MCLEAN GARDENS)
AM Service														
♿ **92/**	5:05	5:06	-	5:12	-	5:17	5:21	5:24	5:29	5:34	5:38	5:41	5:47	-
♿ **92**	5:33	5:34	-	5:41	-	5:46	5:50	5:53	5:58	6:04	6:08	6:11	6:17	6:26
♿ **92/**	-	6:06	-	6:13	-	6:18	6:22	6:25	6:30	6:36	6:40	6:44	6:51	-
♿ **92/**	-	6:30	-	6:37	-	6:42	6:46	6:49	6:54	7:00	7:04	7:08	7:15	-
♿ **92/**	-	6:49	-	6:57	-	7:03	7:07	7:10	7:16	7:23	7:28	7:32	7:39	-
♿ **92/**	-	7:12	-	7:20	-	7:26	7:30	7:33	7:39	7:46	7:51	7:55	8:02	-
♿ **92/**	-	7:32	-	7:40	-	7:46	7:50	7:53	7:59	8:06	8:11	8:15	8:22	-
♿ **90**	-	-	7:53	-	7:57	-	8:02	8:05	8:12	8:20	8:25	8:30	8:40	8:50
♿ **92/**	-	7:51	-	8:00	-	8:07	8:12	8:15	8:22	8:30	8:35	8:40	8:50	-
♿ **90**	-	-	8:19	-	8:23	-	8:28	8:31	8:38	8:46	8:51	8:56	9:06	9:16
♿ **92/**	-	8:15	-	8:24	-	8:31	8:36	8:39	8:46	8:54	8:59	9:04	9:14	-
♿ **90**	-	-	8:43	-	8:47	-	8:52	8:55	9:02	9:10	9:15	9:20	9:30	9:40
♿ **92/**	-	8:39	-	8:48	-	8:55	9:00	9:03	9:10	9:18	9:23	9:28	9:38	-
♿ **90**	-	-	9:07	-	9:11	-	9:16	9:19	9:26	9:34	9:39	9:44	9:54	10:04
♿ **92/**	-	9:03	-	9:12	-	9:19	9:24	9:27	9:34	9:42	9:47	9:52	10:02	-
♿ **90**	-	-	9:31	-	9:35	-	9:40	9:43	9:50	9:58	10:03	10:08	10:18	10:28
♿ **92/**	-	9:27	-	9:36	-	9:43	9:48	9:51	9:58	10:06	10:11	10:16	10:26	-
♿ **90**	-	-	9:55	-	9:59	-	10:04	10:07	10:14	10:22	10:27	10:32	10:42	10:52
♿ **92/**	-	9:53	-	10:02	-	10:09	10:14	10:17	10:24	10:32	10:37	10:42	10:52	-
♿ **90**	-	-	10:19	-	10:23	-	10:28	10:31	10:38	10:46	10:51	10:56	11:06	11:16
♿ **92/**	-	10:19	-	10:28	-	10:35	10:40	10:43	10:50	10:58	11:03	11:08	11:18	-
♿ **90**	-	-	10:43	-	10:47	-	10:52	10:55	11:02	11:10	11:15	11:20	11:30	11:40
♿ **92/**	-	10:43	-	10:52	-	10:59	11:04	11:07	11:14	11:22	11:27	11:32	11:42	-
♿ **90**	-	-	11:07	-	11:11	-	11:16	11:19	11:26	11:34	11:39	11:44	11:54	12:04
♿ **92/**	-	11:07	-	11:16	-	11:23	11:28	11:31	11:38	11:46	11:51	11:56	12:06	-
♿ **90**	-	-	11:31	-	11:35	-	11:40	11:43	11:50	11:58	12:03	12:08	12:18	12:28
♿ **92/**	-	11:31	-	11:40	-	11:47	11:52	11:55	12:02	12:10	12:15	12:20	12:30	-
♿ **90**	-	-	11:55	-	11:59	-	12:04	12:07	12:14	12:22	12:27	12:32	12:42	12:52
♿ **92/**	-	11:55	-	12:04	-	12:11	12:16	12:19	12:26	12:34	12:39	12:44	12:54	-
PM Service														
♿ **90**	-	-	12:19	-	12:23	-	12:28	12:31	12:38	12:46	12:51	12:56	1:06	1:16
♿ **92/**	-	12:19	-	12:28	-	12:35	12:40	12:43	12:50	12:58	1:03	1:08	1:18	-
♿ **90**	-	-	12:43	-	12:47	-	12:52	12:55	1:02	1:10	1:15	1:20	1:30	1:40
♿ **92/**	-	12:43	-	12:52	-	12:59	1:04	1:07	1:14	1:22	1:27	1:32	1:42	-
♿ **90**	-	-	1:07	-	1:11	-	1:16	1:19	1:26	1:34	1:39	1:44	1:54	2:04
♿ **92/**	-	1:07	-	1:16	-	1:23	1:28	1:31	1:38	1:46	1:51	1:56	2:06	-
♿ **90**	-	-	1:31	-	1:35	-	1:40	1:43	1:50	1:58	2:03	2:08	2:18	2:28
♿ **92/**	-	1:31	-	1:40	-	1:47	1:52	1:55	2:02	2:10	2:15	2:20	2:30	-
♿ **90**	-	-	1:55	-	1:59	-	2:04	2:07	2:14	2:22	2:27	2:32	2:42	2:52
♿ **92/**	-	1:55	-	2:04	-	2:11	2:16	2:19	2:26	2:34	2:39	2:44	2:54	-

♿—Trip operates with wheelchair-accessible or lift-equipped bus.

Route 93 trips alternate with Route 92 trips prior to the start of Route 90 service. Routes 92 and 93 serve the same stops between M St. SE and Duke Ellington Bridge. See 91, 93 schedule for Route 93 trip times.
For early morning / late night service see schedule for Routes 91, 93.

90,92

U Street-Garfield Line

Between
Garfield (92)
Anacostia station (90)
Navy Yard
Eastern Market station
Gallaudet University
7th and
Florida Ave. N.W.
U Street-
Cardozo station
Reeves Center
(14th and U Sts. N.W.)
Adams Morgan
Duke Ellington Bridge
Woodley Park-Zoo/
Adams Morgan station
McLean Garden

Effective as of
December 12, 1999

Washington Metropolitan Area Transit Authority

A District of Columbia, Maryland and Virginia Transit Partnership

Saturday Northbound

Route Number	Alabama Ave. & Stanton Rd. SE (Garfield)	15th Pl. & Congress Pl. SE (Garfield)	Anacostia (M metro)	Naylor & Good Hope Rds. SE	13th St. & Good Hope Rd. SE	Good Hope Rd. & 14th St. SE	8th & L Sts. SE (NAVY YARD)	8th & D Sts. SE (north) (Eastern Market) (M metro)	8th & H Sts. NE	Florida Ave. & North Capitol St. NW	Florida & Georgia Aves. NW	U & 14th Sts. NW (REEVES CENTER)	DUKE ELLINGTON BRIDGE	Newark St. & Wisconsin Ave. NW (MCLEAN GARDENS)
PM Service Con't														
♿ **90**	-	-	2:19	-	2:23	-	2:28	2:31	2:38	2:46	2:51	2:56	3:06	3:16
♿ **92/**	-	2:19	-	2:28	-	2:35	2:40	2:43	2:50	2:58	3:03	3:08	3:18	-
♿ **90**	-	-	2:43	-	2:47	-	2:52	2:55	3:02	3:10	3:15	3:20	3:30	3:40
♿ **92/**	-	2:43	-	2:52	-	2:59	3:04	3:07	3:14	3:22	3:27	3:32	3:42	-
♿ **90**	-	-	3:07	-	3:11	-	3:16	3:19	3:26	3:34	3:39	3:44	3:54	4:04
♿ **92/**	-	3:07	-	3:16	-	3:23	3:28	3:31	3:38	3:46	3:51	3:56	4:06	-
♿ **90**	-	-	3:31	-	3:35	-	3:40	3:43	3:50	3:58	4:03	4:08	4:18	4:28
♿ **92/**	-	3:31	-	3:40	-	3:47	3:52	3:55	4:02	4:10	4:15	4:20	4:30	-
♿ **90**	-	-	3:55	-	3:59	-	4:04	4:07	4:14	4:22	4:27	4:32	4:42	4:52
♿ **92/**	-	3:55	-	4:04	-	4:11	4:16	4:19	4:26	4:34	4:39	4:44	4:54	-
♿ **90**	-	-	4:19	-	4:23	-	4:28	4:31	4:38	4:46	4:51	4:56	5:06	5:16
♿ **92/**	-	4:19	-	4:28	-	4:35	4:40	4:43	4:50	4:58	5:03	5:08	5:18	-
♿ **90**	-	-	4:43	-	4:47	-	4:52	4:55	5:02	5:10	5:15	5:20	5:30	5:40
♿ **92/**	-	4:43	-	4:52	-	4:59	5:04	5:07	5:14	5:22	5:27	5:32	5:42	-
♿ **90**	-	-	5:07	-	5:11	-	5:16	5:19	5:26	5:34	5:39	5:44	5:54	6:04
♿ **92/**	-	5:07	-	5:16	-	5:23	5:28	5:31	5:38	5:46	5:51	5:56	6:06	-
♿ **90**	-	-	5:31	-	5:35	-	5:40	5:43	5:50	5:58	6:03	6:08	6:18	6:28
♿ **92/**	-	5:31	-	5:40	-	5:47	5:52	5:55	6:02	6:10	6:15	6:20	6:30	-
♿ **90**	-	-	5:55	-	5:59	-	6:04	6:07	6:14	6:22	6:27	6:32	6:42	6:52
♿ **92/**	-	5:55	-	6:04	-	6:11	6:16	6:19	6:26	6:34	6:39	6:44	6:54	-
♿ **90**	-	-	6:19	-	6:23	-	6:28	6:31	6:38	6:46	6:51	6:56	7:06	7:16
♿ **92/**	-	6:19	-	6:28	-	6:35	6:40	6:43	6:50	6:58	7:03	7:08	7:18	-
♿ **90**	-	-	6:43	-	6:47	-	6:52	6:55	7:02	7:10	7:15	7:20	7:30	7:40
♿ **92/**	-	6:43	-	6:52	-	6:59	7:04	7:07	7:14	7:22	7:27	7:32	7:42	-
♿ **90**	-	-	7:07	-	7:11	-	7:16	7:19	7:26	7:34	7:39	7:44	7:54	8:04
♿ **92/**	-	7:07	-	7:16	-	7:23	7:28	7:31	7:38	7:46	7:51	7:56	8:06	-
♿ **90/**	-	-	7:31	-	7:35	-	7:40	7:43	7:50	7:58	8:03	8:08	8:18	-
♿ **92**	-	7:32	-	7:39	-	7:47	7:51	7:56	8:02	8:10	8:15	8:20	8:28	8:37
♿ **90/**	-	-	8:01	-	8:04	-	8:08	8:13	8:19	8:27	8:32	8:37	8:45	-
♿ **92**	8:01	8:02	-	8:09	-	8:17	8:21	8:26	8:32	8:40	8:45	8:50	8:58	9:07
♿ **90/**	-	-	8:31	-	8:34	-	8:38	8:43	8:49	8:57	9:02	9:07	9:15	-
♿ **92**	8:31	8:33	-	8:40	-	8:47	8:52	8:55	9:01	9:09	9:14	9:19	9:27	9:36
♿ **90/**	-	-	8:59	-	9:05	-	9:10	9:13	9:19	9:27	9:32	9:37	9:45	-
♿ **92**	9:01	9:03	-	9:10	-	9:17	9:22	9:25	9:31	9:39	9:44	9:49	9:57	10:06
♿ **90/**	-	-	9:29	-	9:35	-	9:40	9:43	9:49	9:57	10:02	10:07	10:15	-
♿ **92**	9:31	9:33	-	9:40	-	9:47	9:52	9:55	10:01	10:09	10:14	10:19	10:27	10:36
♿ **90/**	-	-	9:59	-	10:03	-	10:08	10:12	10:18	10:25	10:29	10:34	10:44	-
♿ **92**	10:03	10:04	-	10:10	-	10:14	10:19	10:23	10:29	10:36	10:40	10:45	10:55	11:06
♿ **90/**	-	-	10:29	-	10:33	-	10:38	10:42	10:48	10:55	10:59	11:04	11:14	-
♿ **92**	10:33	10:34	-	10:40	-	10:44	10:49	10:53	10:59	11:06	11:10	11:15	11:25	11:36
♿ **90/**	-	-	10:59	-	11:03	-	11:08	11:12	11:18	11:25	11:29	11:34	11:44	-
♿ **92/**	11:03	11:04	-	11:10	-	11:14	11:19	11:23	11:29	11:36	11:40	11:45	11:55	-
♿ **90**	-	-	11:29	-	11:33	-	11:38	11:42	11:48	11:55	11:59	12:04	12:14	12:25
♿ **92/**	11:33	11:34	-	11:40	-	11:44	11:49	11:53	11:59	12:06	12:10	12:15	12:25	-
♿ **90/**	-	-	11:59	-	12:02	-	12:06	12:09	12:14	12:19	12:24	12:29	12:40	-
After Midnight Service														
♿ **92/**	12:00	12:01	-	12:06	-	12:11	12:15	12:18	12:23	12:28	12:33	12:38	12:49	-
♿ **92/**	12:19	12:20	-	12:25	-	12:30	12:34	-	-	-	-	-	-	-

♿—Trip operates with wheelchair-accessible or lift-equipped bus.

Route 93 trips alternate with Route 92 trips prior to the start of Route 90 service. Routes 92 and 93 serve the same stops between M St. SE and Duke Ellington Bridge. See 91, 93 schedule for Route 93 trip times.
For early morning / late night service see schedule for Routes 91, 93.

90,92

U Street-Garfield Line

Between
Garfield (92)
Anacostia station (90)
Navy Yard
Eastern Market station
Gallaudet University
7th and
Florida Ave. N.W.
U Street-
Cardozo station
Reeves Center
(14th and U Sts. N.W.)
Adams Morgan
Duke Ellington Bridge
Woodley Park-Zoo/
Adams Morgan station
McLean Garden

Effective as of
December 12, 1999

Washington Metropolitan Area Transit Authority

A District of Columbia, Maryland and Virginia Transit Partnership

Saturday Southbound

Route Number	Newark St. & Wisconsin Ave. NW (McLean Gardens)	Duke Ellington Bridge	U & 14th Sts. NW (Reeves Center)	Florida Ave. & 7th St. NW	Florida Ave. & North Capitol St. NW	8th & H Sts. NE	8th & D Sts. SE (north) (Eastern Market) M metro	8th & L Sts. SE (NAVY YARD)	Martin Luther King Jr. Ave. & U St. SE (Good Hope Rd.)	Good Hope Rd. & Martin Luther King Jr. Ave. SE	Naylor Rd. & Alabama Ave. SE	ANA-COSTIA M metro	Alabama Ave. & Stanton Rd. SE (GARFIELD) ●	15th Pl. & Congress Pl. SE (GARFIELD)
AM Service														
♿ **92**	-	5:19	5:25	5:29	5:32	5:39	5:45	5:48	-	5:52	5:57	-	6:00	6:01
♿ **92**	-	5:39	5:46	5:50	5:53	6:00	6:06	6:09	-	6:13	6:19	-	6:24	6:25
♿ **92**	-	-	-	-	-	-	-	6:30	-	6:34	6:40	-	6:45	6:46
♿ **92**	-	6:13	6:20	6:24	6:27	6:34	6:40	6:43	-	6:47	6:53	-	6:58	6:59
♿ **92**	6:32	6:41	6:48	6:52	6:55	7:02	7:08	7:11	-	7:15	7:21	-	7:26	7:27
♿ **92**	6:51	7:00	7:07	7:11	7:14	7:21	7:27	7:30	-	7:34	7:40	-	7:45	7:46
♿ **92**	-	7:20	7:28	7:32	7:36	7:43	7:50	7:53	-	7:57	8:04	-	8:09	8:10
♿ **90**	7:23	7:32	7:40	7:44	7:48	7:55	8:02	8:05	8:09	-	-	8:12	-	-
♿ **92**	-	7:44	7:52	7:56	8:00	8:07	8:14	8:17	-	8:21	8:28	-	8:33	8:34
♿ **90**	7:46	7:55	8:03	8:07	8:11	8:18	8:25	8:28	8:32	-	-	8:35	-	-
♿ **92**	-	8:07	8:15	8:19	8:23	8:30	8:37	8:40	-	8:44	8:51	-	8:56	8:57
♿ **90**	8:08	8:17	8:25	8:30	8:34	8:42	8:49	8:52	8:56	-	-	9:00	-	-
♿ **92**	-	8:29	8:37	8:42	8:46	8:54	9:01	9:04	-	9:08	9:15	-	9:21	9:22
♿ **90**	8:33	8:42	8:50	8:55	8:59	9:07	9:14	9:17	9:21	-	-	9:25	-	-
♿ **92**	-	8:55	9:03	9:08	9:12	9:20	9:27	9:30	-	9:34	9:41	-	9:47	9:48
♿ **90**	8:58	9:07	9:15	9:20	9:24	9:32	9:39	9:42	9:46	-	-	9:50	-	-
♿ **92**	-	9:20	9:28	9:33	9:37	9:45	9:52	9:55	-	9:59	10:06	-	10:12	10:13
♿ **90**	9:22	9:31	9:39	9:44	9:48	9:56	10:03	10:06	10:10	-	-	10:14	-	-
♿ **92**	-	9:44	9:52	9:57	10:01	10:09	10:16	10:19	-	10:23	10:30	-	10:36	10:37
♿ **90**	9:46	9:55	10:03	10:08	10:12	10:20	10:27	10:30	10:34	-	-	10:38	-	-
♿ **92**	-	10:08	10:16	10:21	10:25	10:33	10:40	10:43	-	10:47	10:54	-	11:00	11:01
♿ **90**	10:10	10:19	10:27	10:32	10:36	10:44	10:51	10:54	10:58	-	-	11:02	-	-
♿ **92**	-	10:32	10:40	10:45	10:49	10:57	11:04	11:07	-	11:11	11:18	-	11:24	11:25
♿ **90**	10:34	10:43	10:51	10:56	11:00	11:08	11:15	11:18	11:22	-	-	11:26	-	-
♿ **92**	-	10:57	11:05	11:10	11:14	11:22	11:29	11:32	-	11:36	11:43	-	11:49	11:50
♿ **90**	10:58	11:07	11:15	11:20	11:24	11:32	11:39	11:42	11:46	-	-	11:50	-	-
♿ **92**	-	11:19	11:27	11:32	11:36	11:44	11:51	11:54	-	11:58	12:05	-	12:11	12:12
♿ **90**	-	11:29	11:37	11:42	11:46	11:54	12:01	12:04	12:08	-	-	12:12	-	-
♿ **92**	11:25	11:36	11:44	11:49	11:55	12:04	12:13	12:16	-	12:21	12:28	-	12:34	12:36
♿ **90**	-	11:48	11:56	12:01	12:07	12:16	12:25	12:28	12:33	-	-	12:37	-	-
♿ **92**	11:49	12:00	12:08	12:13	12:19	12:28	12:37	12:40	-	12:45	12:52	-	12:58	1:00
PM Service														
♿ **90**	-	12:12	12:20	12:25	12:31	12:40	12:49	12:52	12:57	-	-	1:01	-	-
♿ **92**	12:13	12:24	12:32	12:37	12:43	12:52	1:01	1:04	-	1:09	1:16	-	1:22	1:24
♿ **90**	-	12:36	12:44	12:49	12:55	1:04	1:13	1:16	1:21	-	-	1:25	-	-
♿ **92**	12:37	12:48	12:56	1:01	1:07	1:16	1:25	1:28	-	1:33	1:40	-	1:46	1:48
♿ **90**	-	1:00	1:08	1:13	1:19	1:28	1:37	1:40	1:45	-	-	1:49	-	-
♿ **92**	1:01	1:12	1:20	1:25	1:31	1:40	1:49	1:52	-	1:57	2:04	-	2:10	2:12
♿ **90**	-	1:24	1:32	1:37	1:43	1:52	2:01	2:04	2:09	-	-	2:13	-	-
♿ **92**	1:25	1:36	1:44	1:49	1:55	2:04	2:13	2:16	-	2:21	2:28	-	2:34	2:36
♿ **90**	-	1:48	1:56	2:01	2:07	2:16	2:25	2:28	2:33	-	-	2:37	-	-
♿ **92**	1:49	2:00	2:08	2:13	2:19	2:28	2:37	2:40	-	2:45	2:52	-	2:58	3:00

♿ —Trip operates with wheelchair-accessible or lift-equipped bus.

● — When buses terminate at Alabama & Stanton, stops in the 15th & Congress loop are served by northbound trips. Southbound passengers may remain on bus until their stop is reached.

Route 93 trips alternate with Route 92 trips prior to the start of Route 90 service. Routes 92 and 93 serve the same stops between Duke Ellington Bridge and M St. SE. See 91, 93 schedule for Route 93 trip times.

For early morning / late night service see schedule for Routes 91, 93.

90,92

U Street-Garfield Line

Between
Garfield (92)
Anacostia station (90)
Navy Yard
Eastern Market station
Gallaudet University
7th and
Florida Ave. N.W.
U Street-
Cardozo station
Reeves Center
(14th and U Sts. N.W.)
Adams Morgan
Duke Ellington Bridge
Woodley Park-Zoo/
Adams Morgan station
McLean Garden

Effective as of
December 12, 1999

Washington Metropolitan Area Transit Authority

A District of Columbia, Maryland and Virginia Transit Partnership

90,92

U Street-Garfield Line

Between
Garfield (92)
Anacostia station (90)
Navy Yard
Eastern Market station
Gallaudet University
7th and
Florida Ave. N.W.
U Street-
Cardozo station
Reeves Center
(14th and U Sts. N.W.)
Adams Morgan
Duke Ellington Bridge
Woodley Park-Zoo/
Adams Morgan station
McLean Garden

Effective as of
December 12, 1999

Washington Metropolitan Area Transit Authority

A District of Columbia, Maryland and Virginia Transit Partnership

Saturday Southbound

Route Number	Newark St. & Wisconsin Ave. NW (Mclean Gardens)	Duke Ellington Bridge	U & 14th Sts. NW (Reeves Center)	Florida Ave. & 7th St. NW	Florida Ave. & North Capitol St. NW	8th & H Sts. NE	8th & D Sts. SE (north) (Eastern Market) M	8th & L Sts. SE (NAVY YARD)	Martin Luther King Jr. Ave. & U St. SE (Good Hope Rd.)	Good Hope Rd. & Martin Luther King Jr. Ave. SE	Naylor Rd. & Alabama Ave. SE	ANACOSTIA M	Alabama Ave. & Stanton Rd. SE (GARFIELD) ●	15th Pl. & Congress Pl. SE (GARFIELD)
PM Service Con't														
♿ **90**	-	2:12	2:20	2:25	2:31	2:40	2:49	2:52	2:57	-	-	3:01	-	-
♿ **92**	2:13	2:24	2:32	2:37	2:43	2:52	3:01	3:04	-	3:09	3:16	-	3:22	3:24
♿ **90**	-	2:36	2:44	2:49	2:55	3:04	3:13	3:16	3:21	-	-	3:25	-	-
♿ **92**	2:37	2:48	2:56	3:01	3:07	3:16	3:25	3:28	-	3:33	3:40	-	3:46	3:48
♿ **90**	-	3:00	3:08	3:13	3:19	3:28	3:37	3:40	3:45	-	-	3:49	-	-
♿ **92**	3:01	3:12	3:20	3:25	3:31	3:40	3:49	3:52	-	3:57	4:04	-	4:10	4:12
♿ **90**	-	3:24	3:32	3:37	3:43	3:52	4:01	4:04	4:09	-	-	4:13	-	-
♿ **92**	3:25	3:36	3:44	3:49	3:55	4:04	4:13	4:16	-	4:21	4:28	-	4:34	4:36
♿ **90**	-	3:48	3:56	4:01	4:07	4:16	4:25	4:28	4:33	-	-	4:37	-	-
♿ **92**	3:49	4:00	4:08	4:13	4:19	4:28	4:37	4:40	-	4:45	4:52	-	4:58	5:00
♿ **90**	-	4:12	4:20	4:25	4:31	4:40	4:49	4:52	4:57	-	-	5:01	-	-
♿ **92**	4:13	4:24	4:32	4:37	4:43	4:52	5:01	5:04	-	5:09	5:16	-	5:22	5:24
♿ **90**	-	4:36	4:44	4:49	4:55	5:04	5:13	5:16	5:21	-	-	5:25	-	-
♿ **92**	4:37	4:48	4:56	5:01	5:07	5:16	5:25	5:28	-	5:33	5:40	-	5:46	5:48
♿ **90**	-	5:00	5:08	5:13	5:19	5:28	5:37	5:40	5:45	-	-	5:49	-	-
♿ **92**	5:01	5:12	5:20	5:25	5:31	5:40	5:49	5:52	-	5:57	6:04	-	6:10	6:12
♿ **90**	-	5:24	5:32	5:37	5:43	5:52	6:01	6:04	6:09	-	-	6:13	-	-
♿ **92**	5:25	5:36	5:44	5:49	5:55	6:04	6:13	6:16	-	6:21	6:28	-	6:34	6:36
♿ **90**	-	5:48	5:56	6:01	6:07	6:16	6:25	6:28	6:33	-	-	6:37	-	-
♿ **92**	5:49	6:00	6:08	6:13	6:19	6:28	6:37	6:40	-	6:45	6:52	-	6:58	7:00
♿ **90**	-	6:12	6:20	6:25	6:31	6:40	6:49	6:52	6:57	-	-	7:01	-	-
♿ **92**	6:13	6:24	6:32	6:37	6:43	6:52	7:01	7:04	-	7:09	7:16	-	7:22	7:24
♿ **90**	-	6:39	6:48	6:53	6:58	7:05	7:13	7:16	7:20	-	-	7:23	-	-
♿ **92**	6:43	6:53	7:02	7:07	7:12	7:19	7:27	7:30	-	7:34	7:41	-	7:49	●
♿ **90**	6:58	7:08	7:17	7:22	7:27	7:34	7:42	7:45	7:49	-	-	7:52	-	-
♿ **92**	-	7:25	7:34	7:39	7:44	7:51	7:59	8:02	-	8:06	8:13	-	8:21	●
♿ **90**	7:28	7:38	7:47	7:52	7:57	8:04	8:12	8:15	8:19	-	-	8:22	-	-
♿ **92**	-	7:55	8:04	8:09	8:14	8:21	8:29	8:32	-	8:36	8:43	-	8:51	●
♿ **90**	7:58	8:08	8:17	8:22	8:27	8:34	8:42	8:45	8:49	-	-	8:52	-	-
♿ **92**	-	8:25	8:34	8:39	8:44	8:51	8:59	9:02	-	9:06	9:13	-	9:21	●
♿ **90**	8:28	8:38	8:47	8:52	8:57	9:04	9:12	9:15	9:19	-	-	9:22	-	-
♿ **92**	-	8:55	9:04	9:09	9:14	9:21	9:29	9:32	-	9:36	9:43	-	9:51	●
♿ **90**	8:58	9:08	9:17	9:22	9:27	9:34	9:42	9:45	9:49	-	-	9:52	-	-
♿ **92**	-	9:25	9:34	9:39	9:44	9:51	9:59	10:02	-	10:06	10:13	-	10:21	●
♿ **90**	9:28	9:38	9:47	9:52	9:57	10:04	10:12	10:15	10:19	-	-	10:22	-	-
♿ **92**	-	9:55	10:04	10:09	10:14	10:21	10:29	10:32	-	10:36	10:43	-	10:51	●
♿ **90**	9:58	10:08	10:17	10:22	10:27	10:34	10:42	10:45	10:49	-	-	10:52	-	-
♿ **92**	-	10:25	10:34	10:39	10:44	10:51	10:59	11:02	-	11:06	11:13	-	11:21	●
♿ **90**	10:27	10:37	10:48	10:53	10:58	11:05	11:12	11:15	11:20	-	-	11:23	-	-
♿ **92**	-	10:54	11:05	11:10	11:15	11:22	11:29	11:32	-	11:35	11:41	-	11:49	●
♿ **90**	10:57	11:07	11:18	11:23	11:28	11:35	11:42	11:45	11:50	-	-	11:53	-	-
♿ **92**	-	11:22	11:33	11:38	11:43	11:50	11:57	12:00	-	12:03	12:09	-	12:17	●
♿ **90**	11:22	11:32	11:43	11:48	11:53	12:00	12:07	12:10	12:15	-	-	12:18	-	-
♿ **92**	11:50	12:00	12:11	12:16	12:21	12:28	12:35	12:38	-	12:41	12:47	-	12:55	●
After Midnight Service														
♿ **92**	-	12:54	1:00	1:04	1:07	1:13	1:19	1:22	-	1:25	1:32	-	1:38	●

♿ —Trip operates with wheelchair-accessible or lift-equipped bus.

● — When buses terminate at Alabama & Stanton, stops in the 15th & Congress loop are served by northbound trips. Southbound passengers may remain on bus until their stop is reached.

Route 93 trips alternate with Route 92 trips prior to the start of Route 90 service. Routes 92 and 93 serve the same stops between Duke Ellington Bridge and M St. SE. See 91, 93 schedule for Route 93 trip times.

For early morning / late night service see schedule for Routes 91, 93.

Sunday Northbound

Route Number	Alabama Ave. & Stanton Rd. SE (Garfield)	15th Pl. & Congress Pl. SE (Garfield)	Anacostia (M metro)	Naylor & Good Hope Rds. SE	13th St. & Good Hope Rd. SE	Good Hope Rd. & 14th St. SE	8th & L Sts. SE (NAVY YARD)	8th & D Sts. SE (north) (Eastern Market) (M metro)	8th & H Sts. NE	Florida Ave. & North Capitol St. NW	Florida & Georgia Aves. NW	U & 14th Sts. NW (REEVES CENTER)	DUKE ELLINGTON BRIDGE	Newark St. & Wisconsin Ave. NW (MCLEAN GARDENS)
AM Service														
♿ **92**	5:05	5:06	-	5:12	-	5:17	5:21	5:24	5:29	5:34	5:38	5:41	5:47	5:56
♿ **92/**	5:42	5:43	-	5:49	-	5:54	5:58	6:01	6:06	6:11	6:15	6:18	6:24	-
♿ **92/**	-	6:25	-	6:34	-	6:40	6:44	6:47	6:52	6:58	7:02	7:06	7:13	-
♿ **92/**	-	6:56	-	7:05	-	7:11	7:15	7:18	7:23	7:29	7:33	7:37	7:44	-
♿ **92**	-	7:12	-	7:19	-	7:26	7:30	7:34	7:40	7:48	7:53	7:57	8:04	8:13
♿ **92/**	-	7:30	-	7:37	-	7:44	7:48	7:52	7:58	8:06	8:11	8:15	8:22	-
♿ **90**	-	-	7:56	-	7:59	-	8:03	8:07	8:13	8:21	8:26	8:30	8:37	8:46
♿ **92/**	-	8:00	-	8:07	-	8:14	8:18	8:22	8:28	8:36	8:41	8:45	8:52	-
♿ **90**	-	-	8:26	-	8:29	-	8:33	8:37	8:43	8:51	8:56	9:00	9:07	9:16
♿ **92/**	-	8:30	-	8:37	-	8:44	8:48	8:52	8:58	9:06	9:11	9:15	9:22	-
♿ **90**	-	-	8:56	-	8:59	-	9:03	9:07	9:13	9:21	9:26	9:30	9:37	9:46
♿ **92/**	-	8:57	-	9:05	-	9:11	9:15	9:19	9:27	9:37	9:42	9:46	9:55	-
♿ **90**	-	-	9:21	-	9:25	-	9:29	9:33	9:41	9:51	9:56	10:00	10:09	10:17
♿ **92/**	-	9:26	-	9:34	-	9:40	9:44	9:48	9:56	10:06	10:11	10:15	10:24	-
♿ **90**	-	-	9:51	-	9:55	-	9:59	10:03	10:11	10:21	10:26	10:30	10:39	10:47
♿ **92/**	-	9:56	-	10:04	-	10:10	10:14	10:18	10:26	10:36	10:41	10:45	10:54	-
♿ **90**	-	-	10:21	-	10:25	-	10:29	10:33	10:41	10:51	10:56	11:00	11:09	11:17
♿ **92/**	-	10:26	-	10:34	-	10:40	10:44	10:48	10:56	11:06	11:11	11:15	11:24	-
♿ **90**	-	-	10:51	-	10:55	-	10:59	11:03	11:11	11:21	11:26	11:30	11:39	11:47
♿ **92/**	-	10:56	-	11:04	-	11:10	11:14	11:18	11:26	11:36	11:41	11:45	11:54	-
♿ **90**	-	-	11:21	-	11:25	-	11:29	11:33	11:41	11:51	11:56	12:00	12:09	12:17
♿ **92/**	-	11:27	-	11:34	-	11:40	11:44	11:47	11:53	12:01	12:06	12:10	12:19	-
♿ **90**	-	-	11:51	-	11:55	-	11:59	12:02	12:08	12:16	12:21	12:25	12:34	12:45
♿ **92/**	-	11:57	-	12:04	-	12:10	12:14	12:17	12:23	12:31	12:36	12:40	12:49	-
PM Service														
♿ **90**	-	-	12:21	-	12:25	-	12:29	12:32	12:38	12:46	12:51	12:55	1:04	1:15
♿ **92/**	-	12:27	-	12:34	-	12:40	12:44	12:47	12:53	1:01	1:06	1:10	1:19	-
♿ **90**	-	-	12:51	-	12:55	-	12:59	1:02	1:08	1:16	1:21	1:25	1:34	1:45
♿ **92/**	-	12:57	-	1:04	-	1:10	1:14	1:17	1:23	1:31	1:36	1:40	1:49	-
♿ **90**	-	-	1:21	-	1:25	-	1:29	1:32	1:38	1:46	1:51	1:55	2:02	2:10
♿ **92/**	-	1:25	-	1:32	-	1:38	1:42	1:45	1:51	1:59	2:04	2:08	2:15	-
♿ **90**	-	-	1:51	-	1:55	-	1:59	2:02	2:08	2:16	2:21	2:25	2:32	2:40
♿ **92/**	-	1:55	-	2:02	-	2:08	2:12	2:15	2:21	2:29	2:34	2:38	2:45	-
♿ **90**	-	-	2:21	-	2:25	-	2:29	2:32	2:38	2:46	2:51	2:55	3:02	3:10
♿ **92/**	-	2:25	-	2:32	-	2:38	2:42	2:45	2:51	2:59	3:04	3:08	3:15	-
♿ **90**	-	-	2:51	-	2:55	-	2:59	3:02	3:08	3:16	3:21	3:25	3:32	3:40
♿ **92/**	-	2:55	-	3:02	-	3:08	3:12	3:15	3:21	3:29	3:34	3:38	3:45	-
♿ **90**	-	-	3:21	-	3:25	-	3:29	3:32	3:38	3:46	3:51	3:55	4:02	4:10
♿ **92/**	-	3:25	-	3:32	-	3:38	3:42	3:45	3:51	3:59	4:04	4:08	4:15	-
♿ **90**	-	-	3:51	-	3:55	-	3:59	4:02	4:08	4:16	4:21	4:25	4:32	4:40
♿ **92/**	-	3:55	-	4:02	-	4:08	4:12	4:15	4:21	4:29	4:34	4:38	4:45	-
♿ **90**	-	-	4:21	-	4:25	-	4:29	4:32	4:38	4:46	4:51	4:55	5:02	5:10
♿ **92/**	-	4:25	-	4:32	-	4:38	4:42	4:45	4:51	4:59	5:04	5:08	5:15	-
♿ **90**	-	-	4:51	-	4:55	-	4:59	5:02	5:08	5:16	5:21	5:25	5:32	5:40
♿ **92/**	-	4:55	-	5:02	-	5:08	5:12	5:15	5:21	5:29	5:34	5:38	5:45	-
♿ **90**	-	-	5:21	-	5:25	-	5:29	5:32	5:38	5:46	5:51	5:55	6:02	6:10
♿ **92/**	-	5:25	-	5:32	-	5:38	5:42	5:45	5:51	5:59	6:04	6:08	6:15	-
♿ **90**	-	-	5:51	-	5:55	-	5:59	6:02	6:08	6:16	6:21	6:25	6:32	6:40
♿ **92/**	-	5:55	-	6:02	-	6:08	6:12	6:15	6:21	6:29	6:34	6:38	6:45	-
♿ **90**	-	-	6:21	-	6:25	-	6:29	6:32	6:38	6:46	6:51	6:55	7:02	7:10
♿ **92/**	-	6:25	-	6:32	-	6:38	6:42	6:45	6:51	6:59	7:04	7:08	7:15	-
♿ **90**	-	-	6:51	-	6:55	-	6:59	7:02	7:08	7:16	7:21	7:25	7:32	7:40
♿ **92/**	-	6:55	-	7:02	-	7:08	7:12	7:15	7:21	7:29	7:34	7:38	7:45	-
♿ **90**	-	-	7:21	-	7:25	-	7:29	7:32	7:38	7:46	7:51	7:55	8:02	8:10
♿ **92/**	-	7:25	-	7:32	-	7:38	7:42	7:45	7:51	7:59	8:04	8:08	8:15	-
♿ **90**	-	-	7:51	-	7:55	-	7:59	8:02	8:08	8:16	8:21	8:25	8:32	8:40
♿ **92/**	-	7:55	-	8:02	-	8:08	8:12	8:15	8:21	8:29	8:34	8:38	8:45	-
♿ **90**	-	-	8:21	-	8:25	-	8:29	8:32	8:38	8:46	8:51	8:55	9:02	9:10
♿ **92/**	8:26	8:27	-	8:34	-	8:40	8:44	8:47	8:53	9:01	9:06	9:10	9:17	-
♿ **90**	-	-	8:51	-	8:55	-	8:59	9:02	9:08	9:16	9:21	9:25	9:32	9:40
♿ **92/**	8:56	8:57	-	9:04	-	9:10	9:14	9:17	9:23	9:31	9:36	9:40	9:47	-
♿ **90**	-	-	9:21	-	9:25	-	9:29	9:32	9:38	9:46	9:51	9:55	10:02	10:10
♿ **92/**	9:26	9:27	-	9:34	-	9:40	9:44	9:47	9:53	10:01	10:06	10:10	10:17	-
♿ **90**	-	-	9:51	-	9:55	-	9:59	10:02	10:08	10:16	10:21	10:25	10:32	10:40
♿ **92/**	9:56	9:57	-	10:04	-	10:10	10:14	10:17	10:23	10:31	10:36	10:40	10:47	-
♿ **90/**	-	-	10:21	-	10:25	-	10:29	-	-	-	-	-	-	-
♿ **92**	10:18	10:19	-	10:26	-	10:32	10:36	10:39	10:45	10:53	10:58	11:02	11:09	11:17
♿ **90/**	-	-	10:43	-	10:47	-	10:51	10:54	10:59	11:06	11:11	11:14	11:20	-
♿ **92/**	10:44	10:45	-	10:52	-	10:58	11:02	11:05	11:10	11:17	11:22	11:25	11:31	-
♿ **90**	-	-	11:08	-	11:12	-	11:16	11:19	11:24	11:31	11:36	11:39	11:45	11:53
♿ **92/**	11:14	11:15	-	11:22	-	11:28	11:32	11:35	11:40	11:47	11:52	11:55	12:01	-
♿ **90/**	-	-	11:35	-	11:39	-	11:43	11:46	11:51	11:58	12:03	12:06	12:12	-
♿ **92**	11:48	11:49	-	11:54	-	11:57	12:00	12:03	12:08	12:14	12:18	12:21	12:27	12:36
After Midnight Service														
♿ **90/**	-	-	12:05	-	12:07	-	12:10	12:13	12:18	12:24	12:28	12:31	12:37	-
♿ **92/**	12:14	12:15	-	12:20	-	12:23	12:26	12:29	12:34	12:40	12:44	12:47	12:53	-
♿ **92/**	12:43	12:44	-	12:48	-	12:52	12:55	12:57	1:01	1:06	1:09	1:12	1:18	-

♿—Trip operates with wheelchair-accessible or lift-equipped bus.

Route 93 trips alternate with Route 92 trips prior to the start of Route 90 service. Routes 92 and 93 serve the same stops between M St. SE and Duke Ellington Bridge. See 91, 93 schedule for Route 93 trip times.

For early morning / late night service see schedule for Routes 91, 93.

90,92

U Street-Garfield Line

Between
Garfield (92)
Anacostia station (90)
Navy Yard
Eastern Market station
Gallaudet University
7th and
Florida Ave. N.W.
U Street-
Cardozo station
Reeves Center
(14th and U Sts. N.W.)
Adams Morgan
Duke Ellington Bridge
Woodley Park-Zoo/
Adams Morgan station
McLean Garden

Effective as of
December 12, 1999

Washington Metropolitan Area Transit Authority

A District of Columbia, Maryland and Virginia Transit Partnership

Sunday Southbound

Route Number	Newark St. & Wisconsin Ave. NW (Mclean Gardens)	Duke Ellington Bridge	U & 14th Sts. NW (Reeves Center)	Florida Ave. & 7th St. NW	Florida Ave. & North Capitol St. NW	8th & H Sts. NE	8th & D Sts. SE (north) (Eastern Market) M	8th & L Sts. SE (NAVY YARD)	Martin Luther King Jr. Ave. & U St. SE (Good Hope Rd.)	Good Hope Rd. & Martin Luther King Jr. Ave. SE	Naylor Rd. & Alabama Ave. SE	ANA-COSTIA M	Alabama Ave. & Stanton Rd. SE (GARFIELD) ●	15th Pl. & Congress Pl. SE (GARFIELD)
AM Service														
♿ 92	-	5:37	5:43	5:47	5:50	5:57	6:03	6:06	-	6:10	6:15	-	6:18	6:19
♿ 92	6:09	6:17	6:24	6:28	6:32	6:40	6:46	6:50	-	6:54	6:59	-	7:04	7:05
♿ 92	6:39	6:47	6:54	6:58	7:02	7:10	7:16	7:20	-	7:24	7:29	-	7:34	7:35
♿ 90	6:59	7:07	7:14	7:18	7:22	7:30	7:36	7:40	7:44	-	-	7:47	-	-
♿ 92	-	7:22	7:29	7:33	7:37	7:45	7:51	7:55	-	7:59	8:04	-	8:09	8:10
♿ 90	7:29	7:37	7:44	7:48	7:52	8:00	8:06	8:10	8:14	-	-	8:17	-	-
♿ 92	-	7:52	7:59	8:03	8:07	8:15	8:21	8:25	-	8:29	8:34	-	8:39	8:40
♿ 90	7:57	8:05	8:12	8:16	8:20	8:28	8:34	8:38	8:42	-	-	8:45	-	-
♿ 92	-	8:18	8:26	8:30	8:34	8:42	8:49	8:53	-	8:57	9:04	-	9:09	9:10
♿ 90	8:25	8:33	8:41	8:45	8:49	8:57	9:04	9:08	9:12	-	-	9:15	-	-
♿ 92	-	8:48	8:56	9:00	9:04	9:12	9:19	9:23	-	9:27	9:33	-	9:38	9:39
♿ 90	8:54	9:03	9:11	9:15	9:19	9:27	9:34	9:38	9:42	-	-	9:46	-	-
♿ 92	-	9:18	9:26	9:30	9:34	9:42	9:49	9:53	-	9:57	10:03	-	10:08	10:09
♿ 90	9:24	9:33	9:41	9:45	9:49	9:57	10:04	10:08	10:12	-	-	10:16	-	-
♿ 92	-	9:48	9:56	10:00	10:04	10:12	10:19	10:23	-	10:27	10:33	-	10:38	10:39
♿ 90	9:54	10:03	10:11	10:15	10:19	10:27	10:34	10:38	10:42	-	-	10:46	-	-
♿ 92	-	10:18	10:26	10:30	10:34	10:42	10:49	10:53	-	10:57	11:03	-	11:08	11:09
♿ 90	10:24	10:33	10:41	10:45	10:49	10:57	11:04	11:08	11:12	-	-	11:16	-	-
♿ 92	-	10:48	10:56	11:00	11:04	11:12	11:19	11:23	-	11:27	11:33	-	11:38	11:39
♿ 90	10:54	11:03	11:11	11:15	11:19	11:27	11:34	11:38	11:42	-	-	11:46	-	-
♿ 92	-	11:18	11:26	11:30	11:34	11:42	11:49	11:53	-	11:57	12:03	-	12:08	12:09
♿ 90	11:24	11:33	11:41	11:45	11:49	11:57	12:04	12:08	12:12	-	-	12:16	-	-
♿ 92	-	11:48	11:56	12:00	12:04	12:12	12:19	12:23	-	12:27	12:34	-	12:41	12:42
♿ 90	11:55	12:03	12:11	12:15	12:19	12:27	12:34	12:38	12:42	-	-	12:46	-	-
PM Service														
♿ 92	-	12:18	12:26	12:30	12:34	12:42	12:49	12:53	-	12:57	1:04	-	1:11	1:12
♿ 90	12:25	12:33	12:41	12:45	12:49	12:57	1:04	1:08	1:12	-	-	1:16	-	-
♿ 92	-	12:48	12:56	1:00	1:04	1:12	1:19	1:23	-	1:27	1:34	-	1:41	1:42
♿ 90	12:55	1:03	1:11	1:15	1:19	1:27	1:34	1:38	1:42	-	-	1:46	-	-
♿ 92	-	1:18	1:26	1:30	1:34	1:42	1:49	1:53	-	1:57	2:04	-	2:11	2:12
♿ 90	1:25	1:33	1:41	1:45	1:49	1:57	2:04	2:08	2:12	-	-	2:16	-	-
♿ 92	-	1:48	1:56	2:00	2:04	2:12	2:19	2:23	-	2:27	2:34	-	2:41	2:42
♿ 90	1:55	2:03	2:11	2:15	2:19	2:27	2:34	2:38	2:42	-	-	2:46	-	-
♿ 92	-	2:20	2:28	2:32	2:36	2:44	2:51	2:55	-	2:59	3:06	-	3:13	3:14
♿ 90	2:25	2:33	2:41	2:45	2:49	2:57	3:04	3:08	3:12	-	-	3:16	-	-
♿ 92	-	2:50	2:58	3:02	3:06	3:14	3:21	3:25	-	3:29	3:36	-	3:43	3:44
♿ 90	2:55	3:03	3:11	3:15	3:19	3:27	3:34	3:38	3:42	-	-	3:46	-	-
♿ 92	-	3:20	3:28	3:32	3:36	3:44	3:51	3:55	-	3:59	4:06	-	4:13	4:14
♿ 90	3:25	3:33	3:41	3:45	3:49	3:57	4:04	4:08	4:12	-	-	4:16	-	-
♿ 92	-	3:50	3:58	4:02	4:06	4:14	4:21	4:25	-	4:29	4:36	-	4:43	4:44
♿ 90	3:55	4:03	4:11	4:15	4:19	4:27	4:34	4:38	4:42	-	-	4:46	-	-
♿ 92	-	4:20	4:28	4:32	4:36	4:44	4:51	4:55	-	4:59	5:06	-	5:13	5:14
♿ 90	4:25	4:33	4:41	4:45	4:49	4:57	5:04	5:08	5:12	-	-	5:16	-	-
♿ 92	-	4:50	4:58	5:02	5:06	5:14	5:21	5:25	-	5:29	5:36	-	5:43	5:44
♿ 90	4:55	5:03	5:11	5:15	5:19	5:27	5:34	5:38	5:42	-	-	5:46	-	-
♿ 92	-	5:20	5:28	5:32	5:36	5:44	5:51	5:55	-	5:59	6:06	-	6:13	6:14
♿ 90	5:25	5:33	5:41	5:45	5:49	5:57	6:04	6:08	6:12	-	-	6:16	-	-
♿ 92	-	5:50	5:58	6:02	6:06	6:14	6:21	6:25	-	6:29	6:36	-	6:43	6:44
♿ 90	5:55	6:03	6:11	6:15	6:19	6:27	6:34	6:38	6:42	-	-	6:46	-	-
♿ 92	-	6:20	6:28	6:32	6:36	6:44	6:51	6:55	-	6:59	7:06	-	7:13	7:14
♿ 90	6:25	6:33	6:41	6:45	6:49	6:57	7:04	7:08	7:12	-	-	7:16	-	-
♿ 92	-	6:50	6:58	7:02	7:06	7:14	7:21	7:25	-	7:29	7:36	-	7:43	7:44
♿ 90	6:55	7:03	7:11	7:15	7:19	7:27	7:34	7:38	7:42	-	-	7:46	-	-
♿ 92	-	7:24	7:31	7:35	7:39	7:46	7:52	7:55	-	7:58	8:04	-	8:10	●
♿ 90	7:29	7:37	7:44	7:48	7:52	7:59	8:05	8:08	8:11	-	-	8:14	-	-
♿ 92	-	7:54	8:01	8:05	8:09	8:16	8:22	8:25	-	8:28	8:34	-	8:40	●
♿ 90	7:59	8:07	8:14	8:18	8:22	8:29	8:35	8:38	8:41	-	-	8:44	-	-
♿ 92	-	8:24	8:31	8:35	8:39	8:46	8:52	8:55	-	8:58	9:04	-	9:10	●
♿ 90	8:29	8:37	8:44	8:48	8:52	8:59	9:05	9:08	9:11	-	-	9:14	-	-
♿ 92	-	8:54	9:01	9:05	9:09	9:16	9:22	9:25	-	9:28	9:34	-	9:40	●
♿ 90	8:59	9:07	9:14	9:18	9:22	9:29	9:35	9:38	9:41	-	-	9:44	-	-
♿ 92	-	9:24	9:31	9:35	9:39	9:46	9:52	9:55	-	9:58	10:04	-	10:10	●
♿ 90	9:29	9:37	9:44	9:48	9:52	9:59	10:05	10:08	10:11	-	-	10:14	-	-
♿ 92	-	9:54	10:01	10:05	10:09	10:16	10:22	10:25	-	10:28	10:34	-	10:40	●
♿ 90	9:59	10:07	10:14	10:18	10:22	10:29	10:35	10:38	10:41	-	-	10:44	-	-
♿ 92	-	10:24	10:31	10:35	10:39	10:46	10:52	10:55	-	10:58	11:04	-	11:10	●
♿ 90	10:29	10:37	10:44	10:48	10:52	10:59	11:05	11:08	11:11	-	-	11:14	-	-
♿ 92	-	10:54	11:01	11:05	11:09	11:16	11:22	11:25	-	11:28	11:34	-	11:40	●
♿ 90	10:59	11:07	11:14	11:18	11:22	11:29	11:35	11:38	11:41	-	-	11:44	-	-
♿ 92	-	11:24	11:31	11:35	11:39	11:46	11:52	11:55	-	11:58	12:04	-	12:10	●
♿ 90	11:29	11:37	11:44	11:48	11:52	11:59	12:05	12:08	12:11	-	-	12:14	-	-
♿ 92	-	11:54	12:01	12:05	12:09	12:16	12:22	12:25	-	12:28	12:34	-	12:40	●
After Midnight Service														
♿ 92	-	12:21	12:27	12:30	12:33	12:40	12:45	12:48	-	12:51	12:57	-	1:01	●
♿ 92	-	1:02	1:08	1:11	1:14	1:21	1:26	1:29	-	1:32	1:38	-	1:42	●

♿—Trip operates with wheelchair-accessible or lift-equipped bus.

● —When buses terminate at Alabama & Stanton, stops in the 15th & Congress loop are served by northbound trips. Southbound passengers may remain on bus until their stop is reached.

Route 93 trips alternate with Route 92 trips prior to the start of Route 90 service. Routes 92 and 93 serve the same stops between Duke Ellington Bridge and M St. SE. See 91, 93 schedule for Route 93 trip times.

For early morning / late night service see schedule for Routes 91, 93.

90,92

U Street-Garfield Line

Between
Garfield (92)
Anacostia station (90)
Navy Yard
Eastern Market station
Gallaudet University
7th and
Florida Ave. N.W.
U Street-
Cardozo station
Reeves Center
(14th and U Sts. N.W.)
Adams Morgan
Duke Ellington Bridge
Woodley Park-Zoo/
Adams Morgan station
McLean Garden

Effective as of
December 12, 1999

Washington Metropolitan Area Transit Authority

A District of Columbia, Maryland and Virginia Transit Partnership

90,92

U Street- Garfield Line

Between
Garfield (92)
Anacostia station (90)
Navy Yard
Eastern Market station
Gallaudet University
7th and
Florida Ave. N.W.
U Street-
Cardozo station
Reeves Center
(14th and U Sts. N.W.)
Adams Morgan
Duke Ellington Bridge
Woodley Park-Zoo/
Adams Morgan station
McLean Garden

Effective as of
December 12, 1999

Washington Metropolitan Area Transit Authority

A District of Columbia, Maryland and Virginia Transit Partnership

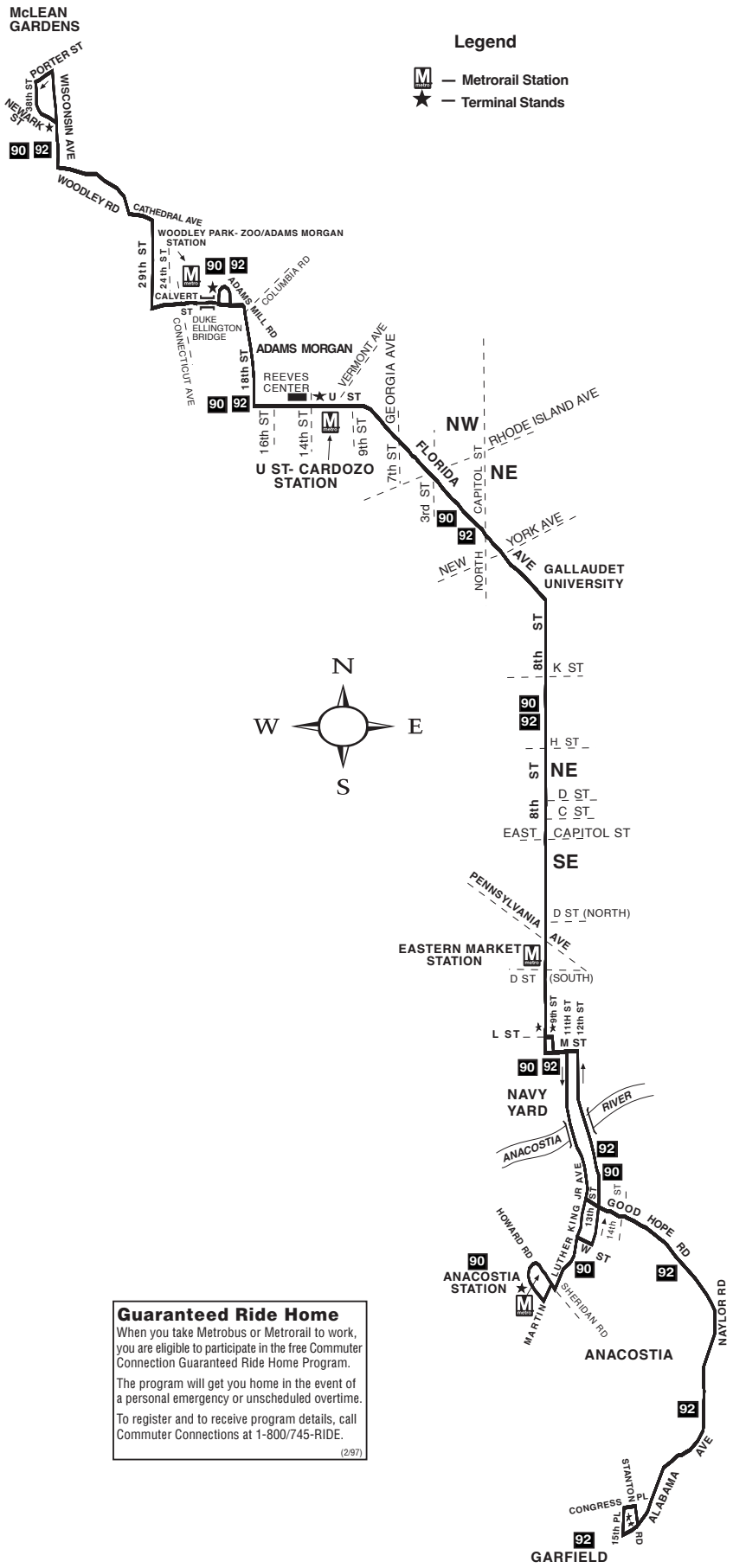

Guaranteed Ride Home

When you take Metrobus or Metrorail to work, you are eligible to participate in the free Commuter Connection Guaranteed Ride Home Program.

The program will get you home in the event of a personal emergency or unscheduled overtime.

To register and to receive program details, call Commuter Connections at 1-800/745-RIDE.

(2/97)

Go ahead. Stay out late.

To coordinate with Metrorail's expanded hours on Friday and Saturday, Metrobus is extending its service as well. This pilot program will remain in effect through June 30, 2000.

Using this timetable

- ❏ Use the map to find the stops closest to where you will get on and off the bus.
- ❏ Select the schedule (weekday, Saturday, Sunday) for when you will travel. Along the top of the schedule, find the stop at or nearest the point where you will get on the bus. Follow that column down to the time you want to leave.
- ❏ Use the same method to find the times the bus is scheduled to arrive at the stop where you will get off the bus.
- ❏ If the bus stop is not listed, use the time shown for the bus stop before it as the time to wait at the stop.
- ❏ The end-of-the-line or last stop is listed in ALL CAPS on the schedule.

91,93

Garfield Owl Line

Between
Garfield (91)
Stanton Road S.E.
Anacostia
Eastern Market
station
Gallaudet University
(93)
North Capitol St. (91)
7th St. and Florida
Ave. N.W.
Reeves Center (14th
and U Sts. N.W.
Duke Ellington Bridge
(Calvert Bridge)
McLean Gardens (93)

Weekday Northbound

Route Number	Alabama Ave. & Stanton Rd. SE (Garfield)	Naylor & Good Hope Rds. SE	Good Hope Rd. & 14th St. SE	19th & Savannah Sts. SE	Stanton Rd. & Alabama Ave. SE	Morris Rd. & Hunter Pl. SE	13th St. & Good Hope Rd. SE	8th & L Sts. SE (NAVY YARD)	Columbus Circle NE & 1st St. (west) (Union Station)	8th & H Sts. NE	Florida Ave. & North Capitol St. NW	Florida & Georgia Aves. NW	U & 14th Sts. NW (Reeves Center)	DUKE ELLINGTON BRIDGE (Calvert Bridge)
Early AM Service														
91/	-	-	-	-	-	-	-	4:32	4:40	-	4:44	4:48	4:51	4:58
93/	-	-	-	-	4:25	4:30	4:34	4:38	-	4:46	4:54	4:58	5:01	5:08
91/	-	-	-	-	-	-	-	4:55	5:03	-	5:07	5:11	5:14	5:21
93/	-	-	-	5:03	5:04	5:09	5:13	5:17	-	5:25	5:33	5:37	5:40	5:47
91/	5:13	5:18	5:22	-	-	-	-	5:26	5:34	-	5:38	5:42	5:45	5:52
After Midnight Service														
93/	-	-	-	-	12:49	12:54	12:57	1:01	-	1:09	1:15	1:18	1:21	1:27
91/	1:04	1:09	1:13	-	-	-	-	1:16	1:25	-	1:28	1:31	1:34	1:40
93/	-	-	-	-	1:27	1:32	1:35	1:39	-	1:47	1:53	1:56	1:59	2:05
91/	1:50	1:55	1:59	-	-	-	-	2:02	-	-	-	-	-	-
93/	-	-	-	-	2:12	2:17	2:20	2:24	-	-	-	-	-	-
91/	2:24	2:29	2:33	-	-	-	-	2:36	-	-	-	-	-	-
93/	-	-	-	-	2:50	2:55	2:58	3:02	-	-	-	-	-	-

Weekday Southbound

Route Number	Newark St. & Wisconsin Ave. NW (McLean Gardens)	Duke Ellington Bridge (Calvert Bridge)	U & 14th Sts. NW (Reeves Center)	Florida Ave. & 7th St. NW	Florida Ave. & North Capitol St. NW	8th & H Sts. NE	Massa-chusetts Ave. NE & 1st St. (W) (ex-tended) (Union Station)	8th & L Sts. SE (Navy Yard)	M.L. King Jr. Ave. & U St. SE (Good Hope Rd.)	Morris Rd & Hunter Pl. SE	19th & Savannah Sts. SE (STANTON ROAD)	Stanton Rd. & Alabama Ave. SE (STANTON ROAD)	Good Hope Rd. & M.L. King Jr. Ave. SE	Naylor Rd. & Alabama Ave. SE	Alabama Ave. & Stanton Rd. SE (GARFIEL-D)
Early AM Service															
93	-	-	-	-	-	-	-	4:11	4:14	4:17	4:21	4:22	-	-	
91	-	-	-	-	-	-	-	4:58	-	-	-	-	5:01	5:05	5:10
93	-	-	-	-	-	-	-	5:00	5:03	5:06	5:10	-	-	-	-
91	-	-	-	-	-	-	-	5:08	-	-	-	-	5:11	5:15	5:21
93	-	4:43	4:50	4:54	4:57	5:04	-	5:12	5:16	5:19	5:23	-	-	-	-
91	-	5:03	5:10	5:14	5:17	-	5:21	5:27	-	-	-	-	5:30	5:34	5:40
After Midnight Service															
93	-	12:02	12:09	12:13	12:17	12:23	-	12:31	12:35	12:39	12:44	12:45	-	-	-
93	12:31	12:40	12:47	12:51	12:55	1:01	-	1:09	1:13	1:17	1:22	1:23	-	-	-
93	-	1:32	1:38	1:41	1:44	1:49	-	1:57	2:00	2:03	2:08	2:10	-	-	-
91	-	1:46	1:52	1:55	1:58	-	2:03	2:10	-	-	-	-	2:14	2:19	2:22
93	-	2:10	2:16	2:19	2:22	2:27	-	2:35	2:38	2:41	2:46	2:48	-	-	-

Washington Metropolitan Area Transit Authority

A District of Columbia, Maryland and Virginia Transit Partnership

91,93

Garfield Owl Line

Between
Garfield (91)
Stanton Road S.E.
Anacostia
Eastern Market
station
Gallaudet University
(93)
North Capitol St. (91)
7th St. and Florida
Ave. N.W.
Reeves Center (14th
and U Sts. N.W.
Duke Ellington Bridge
(Calvert Bridge)
McLean Gardens (93)

Washington Metropolitan Area Transit Authority

A District of Columbia, Maryland and Virginia Transit Partnership

Saturday Northbound

Route Number	Alabama Ave. & Stanton Rd. SE (Garfield)	Naylor & Good Hope Rds. SE	Good Hope Rd. & 14th St. SE	19th & Savannah Sts. SE	Stanton Rd. & Alabama Ave. SE	Morris Rd. & Hunter Pl. SE	13th St. & Good Hope Rd. SE	8th & L Sts. SE (NAVY YARD)	Columbus Circle NE & 1st St. (west) (Union Station) M metro	8th & H Sts. NE	Florida Ave. & North Capitol St. NW	Florida & Georgia Aves. NW	U & 14th Sts. NW (Reeves Center)	DUKE ELLINGTO-N BRIDGE (Calvert Bridge)	Newark St. & Wisconsin Ave. NW (MCLEAN GARDENS)
Early AM Service															
91/	-	-	-	-	-	-	-	4:28	4:35	-	4:39	4:42	4:45	4:50	-
93/	-	-	-	-	4:40	4:43	4:46	4:49	-	4:56	5:02	5:06	5:09	5:14	-
91/	-	-	-	-	-	-	-	5:06	5:13	-	5:17	5:20	5:23	5:28	-
93/	-	-	-	5:27	5:28	5:32	5:36	5:40	-	5:48	5:54	5:58	6:01	6:07	-
93	-	-	-	5:55	5:56	6:00	6:04	6:08	-	6:16	6:22	6:26	6:30	6:37	6:46
93	-	-	-	6:22	6:23	6:27	6:31	6:35	-	6:43	6:49	6:53	6:57	7:04	7:13
93	-	-	-	6:45	6:46	6:50	6:54	6:58	-	7:06	7:12	7:16	7:20	7:27	7:36
93	-	-	-	7:04	7:05	7:10	7:14	7:18	-	7:27	7:34	7:39	7:43	7:50	8:01
93	-	-	-	7:26	7:27	7:32	7:36	7:40	-	7:49	7:56	8:01	8:05	8:12	8:23
After Midnight Service															
93/	-	-	-	-	12:24	12:29	12:33	12:36	-	12:44	12:51	12:55	12:58	1:04	-
93/	-	-	-	-	12:43	12:48	12:52	12:55	-	-	-	-	-	-	-
91/	1:00	1:05	1:09	-	-	-	-	1:13	1:20	-	1:24	1:27	1:30	1:35	-
93/	-	-	-	-	1:26	1:30	1:33	1:37	-	1:43	1:48	1:51	1:54	1:59	-
91/	1:43	1:48	1:52	-	-	-	-	1:56	2:03	-	2:07	2:10	2:13	2:18	-
93/	-	-	-	-	2:20	2:24	2:27	2:31	-	-	-	-	-	-	-
91/	2:40	2:45	2:49	-	-	-	-	2:53	-	-	-	-	-	-	-
93/	-	-	-	-	3:03	3:07	3:10	3:14	-	-	-	-	-	-	-

Saturday Southbound

Route Number	Newark St. & Wisconsin Ave. NW (McLean Gardens)	Duke Ellington Bridge (Calvert Bridge)	U & 14th Sts. NW (Reeves Center)	Florida Ave. & 7th St. NW	Florida Ave. & North Capitol St. NW	8th & H Sts. NE	Massa-chusetts Ave. NE & 1st St. (W) (ex-tended) (Union Station) M metro	8th & L Sts. SE (NAVY YARD)	M.L. King Jr. Ave. & U St. SE (Good Hope Rd.)	Morris Rd & Hunter Pl. SE	19th & Savannah Sts. SE (STANTON ROAD)	Stanton Rd. & Alabama Ave. SE (STANTON ROAD)	Good Hope Rd. & M.L. King Jr. Ave. SE	Naylor Rd. & Alabama Ave. SE	Alabama Ave. & Stanton Rd. SE (GARFIEL-D)
Early AM Service															
93	-	-	-	-	-	-	-	4:25	4:28	4:31	4:36	4:37	-	-	-
91	-	-	-	-	-	-	-	4:51	-	-	-	-	4:54	4:58	5:02
93	-	4:45	4:51	4:54	4:57	5:03	-	5:11	5:14	5:17	5:22	-	-	-	-
91	-	4:53	4:59	5:02	5:05	-	5:09	5:17	-	-	-	-	5:20	5:24	5:28
93	-	-	-	-	-	-	-	5:39	5:43	5:46	5:52	-	-	-	-
93	-	5:33	5:40	5:44	5:47	5:54	-	6:03	6:07	6:10	6:17	-	-	-	-
93	-	5:56	6:03	6:07	6:10	6:17	-	6:26	6:30	6:33	6:40	-	-	-	-
93	-	6:28	6:35	6:39	6:42	6:49	-	6:58	7:02	7:05	7:12	-	-	-	-
93	-	6:56	7:03	7:07	7:10	7:17	-	7:26	7:30	7:33	7:40	-	-	-	-
Late PM Service															
93	-	11:51	11:59	12:04	12:11	12:15	-	12:25	12:29	12:33	12:40	12:41	-	-	-
After Midnight Service															
93	12:30	12:39	12:45	12:49	12:52	12:58	-	1:07	1:10	1:14	1:21	1:22	-	-	-
91/	-	1:09	1:15	1:19	1:22	-	1:26	1:35	-	-	-	-	-	-	-
93	-	1:40	1:46	1:49	1:52	1:58	-	2:06	2:09	2:12	2:17	2:18	-	-	-
91	-	2:03	2:09	2:12	2:15	-	2:19	2:27	-	-	-	-	2:30	2:34	2:38
93	-	2:23	2:29	2:32	2:35	2:41	-	2:49	2:52	2:55	3:00	3:01	-	-	-

91,93

Garfield Owl Line

Between
Garfield (91)
Stanton Road S.E.
Anacostia
Eastern Market
station
Gallaudet University
(93)
North Capitol St. (91)
7th St. and Florida
Ave. N.W.
Reeves Center (14th
and U Sts. N.W.
Duke Ellington Bridge
(Calvert Bridge)
McLean Gardens (93)

Sunday Northbound

Route Number	Alabama Ave. & Stanton Rd. SE (Garfield)	Naylor & Good Hope Rds. SE	Good Hope Rd. & 14th St. SE	19th & Savannah Sts. SE	Stanton Rd. & Alabama Ave. SE	Morris Rd. & Hunter Pl. SE	13th St. & Good Hope Rd. SE	8th & L Sts. SE (NAVY YARD)	Columbus Circle NE & 1st St. (west) (Union Station) M metro	8th & H Sts. NE	Florida Ave. & North Capitol St. NW	Florida & Georgia Aves. NW	U & 14th Sts. NW (Reeves Center)	DUKE ELLINGTO-N BRIDGE (Calvert Bridge)	Newark St. & Wisconsin Ave. NW (MCLEAN GARDENS)
Early AM Service															
91/	-	-	-	-	-	-	-	4:18	4:25	-	4:29	4:32	4:35	4:41	-
91/	-	-	-	-	-	-	-	4:47	4:54	-	4:58	5:01	5:04	5:10	-
93/	-	-	-	-	4:52	4:56	5:01	5:05	-	5:13	5:18	5:22	5:25	5:31	-
93	-	-	-	5:33	5:34	5:38	5:43	5:47	-	5:55	6:00	6:04	6:07	6:13	6:22
93	-	-	-	6:09	6:10	6:15	6:20	6:24	-	6:32	6:38	6:42	6:46	6:53	7:02
93	-	-	-	6:49	6:50	6:55	7:00	7:04	-	7:12	7:18	7:22	7:26	7:33	7:42
93/	-	-	-	7:22	7:23	7:29	7:34	7:38	-	7:48	7:56	8:01	8:05	8:12	-
After Midnight Service															
93/	-	-	-	-	12:21	12:26	12:31	12:34	-	12:42	12:48	12:52	12:55	1:01	-
93/	-	-	-	-	12:54	12:57	1:00	1:03	-	1:09	1:14	1:17	1:20	1:26	-
91/	1:05	1:10	1:14	-	-	-	-	1:17	1:24	-	1:28	1:31	1:34	1:40	-
93/	-	-	-	-	1:33	1:36	1:39	1:42	-	1:48	1:53	1:56	1:59	2:05	-
91/	1:44	1:49	1:53	-	-	-	-	1:56	-	-	-	-	-	-	-
93/	-	-	-	-	2:11	2:14	2:17	2:20	-	-	-	-	-	-	-
91/	2:23	2:28	2:32	-	-	-	-	2:35	-	-	-	-	-	-	-
93/	-	-	-	-	2:50	2:53	2:56	2:59	-	-	-	-	-	-	-

Sunday Southbound

Route Number	Newark St. & Wisconsin Ave. NW (McLean Gardens)	Duke Ellington Bridge (Calvert Bridge)	U & 14th Sts. NW (Reeves Center)	Florida Ave. & 7th St. NW	Florida Ave. & North Capitol St. NW	8th & H Sts. NE	Massa-chusetts Ave. NE & 1st St. (W) (ex-tended) (Union Station) M metro	8th & L Sts. SE (NAVY YARD)	M.L. King Jr. Ave. & U St. SE (Good Hope Rd.)	Morris Rd & Hunter Pl. SE	19th & Savannah Sts. SE (STANTON ROAD)	Stanton Rd. & Alabama Ave. SE (STANTON ROAD)	Good Hope Rd. & M.L. King Jr. Ave. SE	Naylor Rd. & Alabama Ave. SE	Alabama Ave. & Stanton Rd. SE (GARFIEL-D)
Early AM Service															
93	-	-	-	-	-	-	-	4:37	4:40	4:43	4:48	4:49	-	-	-
91	-	-	-	-	-	-	-	4:52	-	-	-	-	4:55	4:59	5:02
93	-	4:46	4:52	4:56	4:59	5:06	-	5:15	5:19	5:24	5:28	-	-	-	-
91	-	5:00	5:06	5:10	5:13	-	5:17	5:26	-	-	-	-	5:29	5:33	5:37
93	-	5:15	5:21	5:25	5:28	5:35	-	5:44	5:48	5:53	5:57	-	-	-	-
93	-	5:57	6:04	6:08	6:12	6:20	-	6:30	6:34	6:39	6:45	-	-	-	-
93	-	6:29	6:36	6:40	6:44	6:52	-	7:02	7:06	7:11	7:17	-	-	-	-
Late PM Service															
93	11:59	12:07	12:13	12:16	12:19	12:26	-	12:34	12:37	12:40	12:45	12:46	-	-	-
After Midnight Service															
93	12:41	12:49	12:55	12:58	1:01	1:08	-	1:16	1:19	1:22	1:27	1:28	-	-	-
91/	-	1:21	1:27	1:30	1:33	-	1:37	1:47	-	-	-	-	-	-	-
93	-	1:31	1:37	1:40	1:43	1:49	-	1:57	2:00	2:03	2:08	2:09	-	-	-
91	-	1:47	1:53	1:56	1:59	-	2:03	2:11	-	-	-	-	2:14	2:18	2:21
93	-	2:10	2:16	2:19	2:22	2:28	-	2:36	2:39	2:42	2:47	2:48	-	-	-

Washington Metropolitan Area Transit Authority

A District of Columbia, Maryland and Virginia Transit Partnership

91,93

Garfield Owl Line

Between
Garfield (91)
Stanton Road S.E.
Anacostia
Eastern Market
station
Gallaudet University
(93)
North Capitol St. (91)
7th St. and Florida
Ave. N.W.
Reeves Center (14th
and U Sts. N.W.
Duke Ellington Bridge
(Calvert Bridge)
McLean Gardens (93)

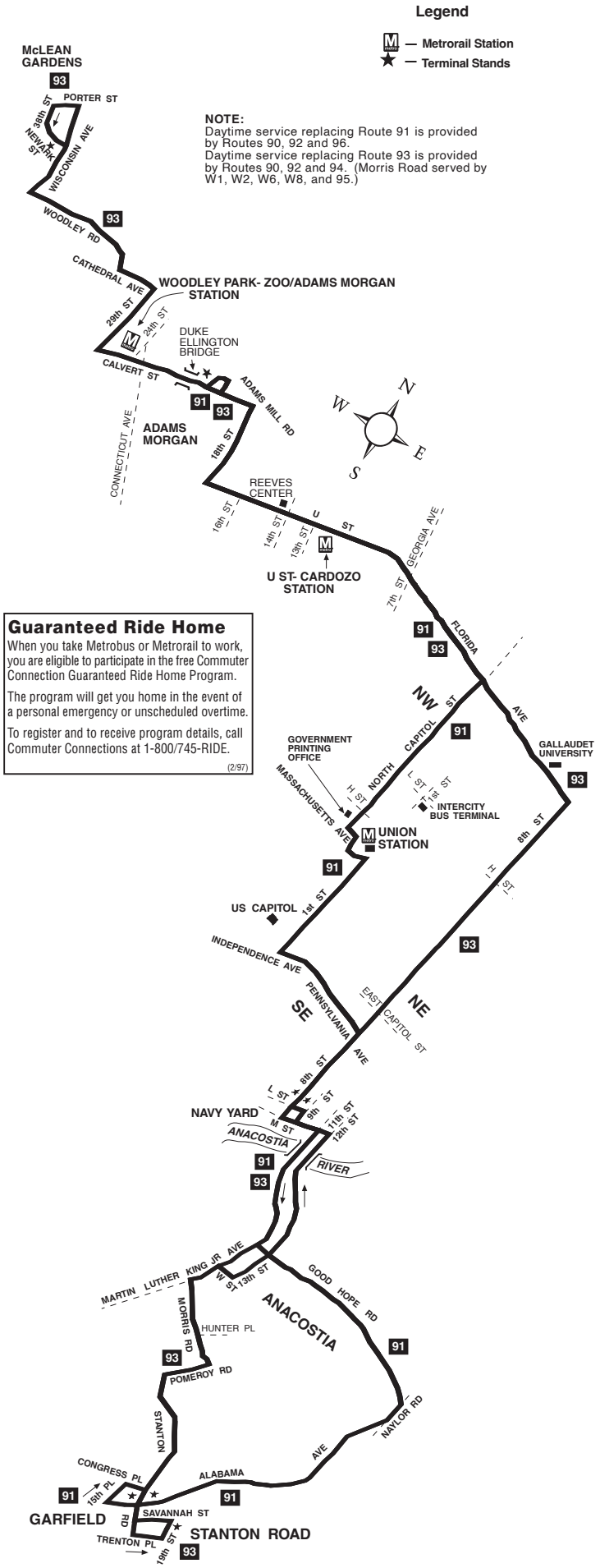

NOTE:
Daytime service replacing Route 91 is provided by Routes 90, 92 and 96.
Daytime service replacing Route 93 is provided by Routes 90, 92 and 94. (Morris Road served by W1, W2, W6, W8, and 95.)

Guaranteed Ride Home

When you take Metrobus or Metrorail to work, you are eligible to participate in the free Commuter Connection Guaranteed Ride Home Program.

The program will get you home in the event of a personal emergency or unscheduled overtime.

To register and to receive program details, call Commuter Connections at 1-800/745-RIDE.

(2/97)

Washington Metropolitan Area Transit Authority

A District of Columbia, Maryland and Virginia Transit Partnership

94,95

Stanton Road Line

Between
Garfield
Stanton Road SE
Anacostia station

Effective as of
June 25, 2000

Washington Metropolitan Area Transit Authority

A District of Columbia, Maryland and Virginia Transit Partnership

Using this timetable

- ❏ Use the map to find the stops closest to where you will get on and off the bus.
- ❏ Select the schedule (weekday, Saturday, Sunday) for when you will travel. Along the top of the schedule, find the stop at or nearest the point where you will get on the bus. Follow that column down to the time you want to leave.
- ❏ Use the same method to find the times the bus is scheduled to arrive at the stop where you will get off the bus.
- ❏ If the bus stop is not listed, use the time shown for the bus stop before it as the time to wait at the stop.
- ❏ The end-of-the-line or last stop is listed in ALL CAPS on the schedule.

Weekday Northbound

Route Number	19th & Savannah Sts. SE	Stanton Rd & Alabama Ave. SE	Stanton & Elvans Rds. SE	Morris Rd. & Hunter Pl. SE	Anacostia
AM Service					
♿ 94	5:12	-	5:17	-	5:22
94	5:30	-	5:35	-	5:40
♿ 94	5:45	-	5:50	-	5:55
94	5:59	-	6:06	-	6:12
♿ 94	6:14	-	6:21	-	6:27
94	6:29	-	6:36	-	6:42
♿ 94	6:44	-	6:51	-	6:57
94	6:56	-	7:03	-	7:09
94	7:08	-	7:15	-	7:21
♿ 94	7:17	-	7:24	-	7:30
94	7:26	-	7:33	-	7:39
94	7:35	-	7:42	-	7:48
94	7:43	-	7:51	-	7:59
♿ 94	7:52	-	8:00	-	8:08
94	8:01	-	8:09	-	8:17
94	8:10	-	8:18	-	8:26
94	8:20	-	8:28	-	8:36
♿ 94	8:32	-	8:40	-	8:48
94	8:45	-	8:53	-	9:01
94	9:00	-	9:05	-	9:10
♿ 94	9:15	-	9:20	-	9:25
♿ 94	9:45	-	9:50	-	9:55
♿ 94	10:15	-	10:20	-	10:25
♿ 94	10:45	-	10:50	-	10:55
♿ 94	11:15	-	11:20	-	11:25
♿ 94	11:45	-	11:50	-	11:55

♿ — Trip operates with wheelchair-accessible or lift-equipped bus.

■ — Teminal stand is on Stanton Road at Alabama Avenue instead of at 19th & Savannah Streets. Stops in the 19th & Savannah loop are served by southbound trips.

Weekday Northbound

Route Number	19th & Savannah Sts. SE	Stanton Rd & Alabama Ave. SE	Stanton & Elvans Rds. SE	Morris Rd. & Hunter Pl. SE	Anacostia
PM Service					
♿ 94	12:15	-	12:20	-	12:25
♿ 94	12:45	-	12:50	-	12:55
♿ 94	1:15	-	1:20	-	1:25
♿ 94	1:45	-	1:50	-	1:55
♿ 94	2:15	-	2:20	-	2:25
♿ 94	2:45	-	2:50	-	2:55
♿ 94	3:13	-	3:18	-	3:23
94	3:28	-	3:33	-	3:38
♿ 94	3:38	-	3:43	-	3:48
♿ 94	3:48	-	3:53	-	3:58
94	3:58	-	4:04	-	4:10
♿ 94	4:08	-	4:14	-	4:20
♿ 94	4:18	-	4:24	-	4:30
94	4:28	-	4:34	-	4:40
♿ 94	4:38	-	4:44	-	4:50
♿ 94	4:48	-	4:54	-	5:00
94	5:01	-	5:07	-	5:13
♿ 94	5:12	-	5:18	-	5:24
♿ 94	5:23	-	5:29	-	5:35
94	5:34	-	5:40	-	5:46
♿ 94	5:45	-	5:51	-	5:57
♿ 94	5:56	-	6:02	-	6:08
94	6:07	-	6:13	-	6:19
♿ 94	6:20	-	6:25	-	6:30
♿ 94	6:32	-	6:37	-	6:42
♿ 94	6:49	-	6:54	-	6:59
♿ 94	7:04	-	7:09	-	7:14
♿ 94	7:19	-	7:24	-	7:29
♿ 94	7:34	-	7:39	-	7:44
♿ 94	7:49	-	7:54	-	7:59
♿ 94	-	■ 8:07	8:11	-	8:16
♿ 94	-	■ 8:31	8:35	-	8:40
♿ 94	-	■ 9:03	9:06	-	9:10
♿ 94	-	■ 9:33	9:36	-	9:40
♿ 94	-	■10:03	10:06	-	10:10
♿ 95	-	■10:32	10:35	10:37	10:41
♿ 95	-	■11:05	11:08	11:10	11:14
♿ 95	-	■11:38	11:41	11:43	11:47
After Midnight Service					
♿ 95	-	■12:11	12:14	12:16	12:20
❍ 95	-	■12:38	12:41	12:43	12:47
❍ 95	-	■ 1:11	1:14	1:16	1:20
❍ 95	-	■ 1:45	1:48	1:50	1:54
❍ 95	-	■ 2:18	2:21	2:23	2:27

♿ — Trip operates with wheelchair-accessible or lift-equipped bus.

■ — Teminal stand is on Stanton Road at Alabama Avenue instead of at 19th & Savannah Streets. Stops in the 19th & Savannah loop are served by southbound trips.

94,95

Stanton Road Line

Between
Garfield
Stanton Road SE
Anacostia station

Effective as of
June 25, 2000

Washington Metropolitan Area Transit Authority

A District of Columbia, Maryland and Virginia Transit Partnership

Weekday Southbound

Route Number	Anacostia	Morris Rd. & Hunter Pl. SE	Stanton & Elvans Rds. SE	19th & Savannah Sts. SE	Stanton Rd & Alabama Ave. SE
AM Service					
♿ 94	5:31	-	5:35	5:40	-
94	5:44	-	5:48	5:53	-
♿ 94	5:59	-	6:03	6:08	-
94	6:14	-	6:19	6:25	-
♿ 94	6:29	-	6:34	6:40	-
94	6:46	-	6:51	6:57	-
♿ 94	7:00	-	7:05	7:11	-
94	7:14	-	7:20	7:27	-
94	7:24	-	7:30	7:37	-
♿ 94	7:33	-	7:39	7:46	-
94	7:42	-	7:48	7:55	-
94	7:51	-	7:57	8:04	-
94	8:01	-	8:07	8:14	-
♿ 94	8:11	-	8:17	8:24	-
94	8:28	-	8:34	8:41	-
94	8:40	-	8:46	8:53	-
♿ 94	8:55	-	9:01	9:08	-
♿ 94	9:30	-	9:35	9:41	-
♿ 94	10:00	-	10:05	10:11	-
♿ 94	10:30	-	10:35	10:41	-
♿ 94	11:00	-	11:05	11:11	-
♿ 94	11:30	-	11:35	11:41	-

♿ — Trip operates with wheelchair-accessible or lift-equipped bus.

❍ — Trip operates Friday only, with wheelchair-accessible or lift-equipped bus.

■ — Teminal stand is on Stanton Road at Alabama Avenue instead of at 19th & Savannah Streets. Stops in the 19th & Savannah loop are served by southbound trips.

Weekday Southbound

Route Number	Anacostia	Morris Rd. & Hunter Pl. SE	Stanton & Elvans Rds. SE	19th & Savannah Sts. SE	Stanton Rd & Alabama Ave. SE
PM Service					
♿ 94	12:00	-	12:05	12:11	-
♿ 94	12:30	-	12:35	12:41	-
♿ 94	1:00	-	1:05	1:11	-
♿ 94	1:30	-	1:35	1:41	-
♿ 94	2:00	-	2:05	2:11	-
♿ 94	2:30	-	2:35	2:41	-
♿ 94	3:00	-	3:05	3:11	-
94	3:15	-	3:20	3:26	-
♿ 94	3:25	-	3:30	3:36	-
♿ 94	3:35	-	3:40	3:46	-
94	3:45	-	3:50	3:56	-
♿ 94	3:55	-	4:00	4:06	-
♿ 94	4:05	-	4:10	4:16	-
94	4:15	-	4:20	4:26	-
♿ 94	4:25	-	4:30	4:36	-
♿ 94	4:35	-	4:40	4:46	-
94	4:45	-	4:50	4:59	-
♿ 94	4:56	-	5:01	5:10	-
♿ 94	5:07	-	5:12	5:21	-
94	5:18	-	5:23	5:32	-
♿ 94	5:29	-	5:34	5:43	-
♿ 94	5:40	-	5:45	5:54	-
94	5:51	-	5:56	6:05	-
♿ 94	6:02	-	6:07	6:16	-
♿ 94	6:13	-	6:18	6:27	-
94	6:24	-	6:29	6:38	-
♿ 94	6:35	-	6:41	6:47	-
♿ 94	6:50	-	6:56	7:02	-
♿ 94	7:05	-	7:11	7:17	-
♿ 94	7:20	-	7:26	7:32	-
♿ 94	7:35	-	7:41	7:47	-
♿ 94	7:50	-	7:56	-	■ 8:05
♿ 94	8:14	-	8:20	-	■ 8:29
♿ 94	8:45	-	8:51	-	■ 9:00
♿ 94	9:15	-	9:20	-	■ 9:31
♿ 94	9:45	-	9:50	-	■10:01
♿ 94	10:14	-	10:19	-	■10:30
♿ 95	10:45	10:50	10:52	-	■11:03
♿ 95	11:18	11:23	11:25	-	■11:36
♿ 95	11:51	11:56	11:58	-	■12:09
After Midnight Service					
♿ 95	12:29	12:34	12:36	-	■12:47
❍ 95	12:50	12:55	12:57	-	■ 1:08
❍ 95	1:24	1:29	1:31	-	■ 1:42
❍ 95	1:57	2:02	2:04	-	■ 2:15
❍ 95	2:30	2:35	2:37	-	■ 2:48

♿ — Trip operates with wheelchair-accessible or lift-equipped bus.

❍ — Trip operates Friday only, with wheelchair-accessible or lift-equipped bus.

■ — Teminal stand is on Stanton Road at Alabama Avenue instead of at 19th & Savannah Streets. Stops in the 19th & Savannah loop are served by southbound trips.

94,95

Stanton Road Line

Between
Garfield
Stanton Road SE
Anacostia station

Effective as of
June 25, 2000

Saturday Southbound

Route Number	Anacostia Metro	Morris Rd. & Hunter Pl. SE	Stanton & Elvans Rds. SE	19th & Savannah Sts. SE	Stanton Rd & Alabama Ave. SE
AM Service					
♿ **94**	8:02	-	8:05	8:10	-
♿ **94**	8:32	-	8:35	8:40	-
♿ **94**	9:02	-	9:05	9:10	-
♿ **94**	9:30	-	9:34	9:40	-
♿ **94**	9:59	-	10:03	10:09	-
♿ **94**	10:29	-	10:33	10:39	-
♿ **94**	10:59	-	11:03	11:09	-
♿ **94**	11:32	-	11:36	11:42	-
PM Service					
♿ **94**	12:00	-	12:04	12:10	-
♿ **94**	12:32	-	12:36	12:42	-
♿ **94**	1:00	-	1:04	1:10	-
♿ **94**	1:32	-	1:36	1:42	-
♿ **94**	2:00	-	2:04	2:10	-
♿ **94**	2:32	-	2:36	2:42	-
♿ **94**	3:00	-	3:04	3:11	-
♿ **94**	3:32	-	3:36	3:43	-
♿ **94**	4:00	-	4:04	4:11	-
♿ **94**	4:32	-	4:36	4:43	-
♿ **94**	5:00	-	5:04	5:11	-
♿ **94**	5:32	-	5:36	5:43	-
♿ **94**	6:00	-	6:04	6:11	-
♿ **94**	6:32	-	6:36	6:43	-
♿ **94**	7:02	-	7:06	7:13	-
♿ **94**	7:32	-	7:36	7:43	-
♿ **94**	8:02	-	8:05	-	■ 8:14
♿ **94**	8:32	-	8:35	-	■ 8:44
♿ **94**	9:02	-	9:05	-	■ 9:14
♿ **94**	9:32	-	9:35	-	■ 9:44
♿ **94**	10:02	-	10:05	-	■10:14
♿ **94**	10:32	-	10:35	-	■10:44
♿ **95**	11:02	11:05	11:07	-	■11:16
♿ **95**	11:32	11:35	11:37	-	■11:46
After Midnight Service					
♿ **95**	12:06	12:09	12:11	-	■12:20
♿ **95**	12:29	12:32	12:34	-	■12:43
♿ **95**	12:45	12:48	12:50	-	■12:59
♿ **95**	1:25	1:28	1:30	-	■ 1:39
♿ **95**	1:55	1:58	2:00	-	■ 2:09
♿ **95**	2:25	2:28	2:30	-	■ 2:39

♿ — Trip operates with wheelchair-accessible or lift-equipped bus.

■ — Teminal stand is on Stanton Road at Alabama Avenue instead of at 19th & Savannah Streets. Stops in the 19th & Savannah loop are served by southbound trips.

Saturday Northbound

Route Number	19th & Savannah Sts. SE	Stanton Rd & Alabama Ave. SE	Stanton & Elvans Rds. SE	Morris Rd. & Hunter Pl. SE	Anacostia Metro
AM Service					
♿ **94**	7:48	-	7:53	-	7:56
♿ **94**	8:18	-	8:23	-	8:26
♿ **94**	8:48	-	8:53	-	8:56
♿ **94**	9:16	-	9:22	-	9:26
♿ **94**	9:42	-	9:48	-	9:52
♿ **94**	10:14	-	10:20	-	10:24
♿ **94**	10:42	-	10:48	-	10:52
♿ **94**	11:14	-	11:20	-	11:24
♿ **94**	11:44	-	11:51	-	11:55
PM Service					
♿ **94**	12:14	-	12:21	-	12:25
♿ **94**	12:44	-	12:51	-	12:55
♿ **94**	1:14	-	1:21	-	1:25
♿ **94**	1:44	-	1:51	-	1:55
♿ **94**	2:14	-	2:21	-	2:25
♿ **94**	2:44	-	2:51	-	2:55
♿ **94**	3:14	-	3:21	-	3:25
♿ **94**	3:45	-	3:52	-	3:56
♿ **94**	4:14	-	4:21	-	4:25
♿ **94**	4:45	-	4:52	-	4:56
♿ **94**	5:14	-	5:21	-	5:25
♿ **94**	5:45	-	5:52	-	5:56
♿ **94**	6:16	-	6:23	-	6:27
♿ **94**	6:46	-	6:53	-	6:57
♿ **94**	7:16	-	7:23	-	7:27
♿ **94**	7:46	-	7:53	-	7:57
♿ **94**	-	■ 8:17	8:23	-	8:27
♿ **94**	-	■ 8:47	8:54	-	8:57
♿ **94**	-	■ 9:17	9:24	-	9:27
♿ **94**	-	■ 9:47	9:54	-	9:57
♿ **94**	-	■10:17	10:24	-	10:27
♿ **95**	-	■10:47	10:54	10:56	10:59
♿ **95**	-	■11:17	11:24	11:26	11:29
♿ **95**	-	■11:47	11:54	11:56	11:59
After Midnight Service					
♿ **95**	-	■12:25	12:32	12:34	12:37
♿ **95**	-	■ 1:05	1:12	1:14	1:17
♿ **95**	-	■ 1:40	1:47	1:49	1:52
♿ **95**	-	■ 2:10	2:17	2:19	2:22

♿ — Trip operates with wheelchair-accessible or lift-equipped bus.

■ — Teminal stand is on Stanton Road at Alabama Avenue instead of at 19th & Savannah Streets. Stops in the 19th & Savannah loop are served by southbound trips.

Washington Metropolitan Area Transit Authority

A District of Columbia, Maryland and Virginia Transit Partnership

94,95

Stanton Road Line

Between
Garfield
Stanton Road SE
Anacostia station

Effective as of
June 25, 2000

Sunday Northbound

Route Number		19th & Savannah Sts. SE	Stanton Rd & Alabama Ave. SE	Stanton & Elvans Rds. SE	Morris Rd. & Hunter Pl. SE	Anacostia
		AM Service				
♿	**94**	7:45	-	7:50	-	7:53
♿	**94**	8:15	-	8:20	-	8:23
♿	**94**	8:45	-	8:50	-	8:53
♿	**94**	9:15	-	9:20	-	9:23
♿	**94**	9:45	-	9:50	-	9:53
♿	**94**	10:15	-	10:20	-	10:23
♿	**94**	10:45	-	10:50	-	10:53
♿	**94**	11:15	-	11:20	-	11:23
♿	**94**	11:45	-	11:50	-	11:53
		PM Service				
♿	**94**	12:15	-	12:20	-	12:23
♿	**94**	12:45	-	12:52	-	12:56
♿	**94**	1:15	-	1:22	-	1:26
♿	**94**	1:45	-	1:52	-	1:56
♿	**94**	2:15	-	2:22	-	2:26
♿	**94**	2:45	-	2:52	-	2:56
♿	**94**	3:15	-	3:22	-	3:26
♿	**94**	3:45	-	3:52	-	3:56
♿	**94**	4:15	-	4:22	-	4:26
♿	**94**	4:45	-	4:52	-	4:56
♿	**94**	5:15	-	5:22	-	5:26
♿	**94**	5:45	-	5:52	-	5:56
♿	**94**	6:15	-	6:22	-	6:26
♿	**94**	6:45	-	6:52	-	6:56
♿	**94**	7:15	-	7:22	-	7:26
♿	**94**	7:45	-	7:52	-	7:56
♿	**94**	-	■8:16	8:23	-	8:26
♿	**95**	-	■8:46	8:53	8:55	8:58
♿	**95**	-	■9:16	9:23	9:25	9:28
♿	**95**	-	■9:46	9:53	9:55	9:58
♿	**95**	-	■10:16	10:23	10:25	10:28
♿	**95**	-	■10:46	10:53	10:55	10:58
♿	**95**	-	■11:16	11:23	11:25	11:28
♿	**95**	-	■11:46	11:53	11:55	11:58

♿ — Trip operates with wheelchair-accessible or lift-equipped bus.
■ — Teminal stand is on Stanton Road at Alabama Avenue instead of at 19th & Savannah Streets. Stops in the 19th & Savannah loop are served by southbound trips.

Sunday Southbound

Route Number		Anacostia	Morris Rd. & Hunter Pl. SE	Stanton & Elvans Rds. SE	19th & Savannah Sts. SE	Stanton Rd & Alabama Ave. SE
		AM Service				
♿	**94**	8:02	-	8:05	8:10	-
♿	**94**	8:32	-	8:35	8:40	-
♿	**94**	9:02	-	9:05	9:10	-
♿	**94**	9:32	-	9:35	9:40	-
♿	**94**	10:02	-	10:05	10:10	-
♿	**94**	10:33	-	10:36	10:41	-
♿	**94**	11:03	-	11:06	11:11	-
♿	**94**	11:33	-	11:36	11:41	-
		PM Service				
♿	**94**	12:03	-	12:06	12:11	-
♿	**94**	12:33	-	12:36	12:42	-
♿	**94**	1:03	-	1:06	1:12	-
♿	**94**	1:33	-	1:36	1:42	-
♿	**94**	2:03	-	2:06	2:12	-
♿	**94**	2:33	-	2:36	2:42	-
♿	**94**	3:03	-	3:06	3:12	-
♿	**94**	3:33	-	3:36	3:42	-
♿	**94**	4:03	-	4:06	4:12	-
♿	**94**	4:33	-	4:36	4:42	-
♿	**94**	5:03	-	5:06	5:12	-
♿	**94**	5:33	-	5:36	5:42	-
♿	**94**	6:03	-	6:06	6:12	-
♿	**94**	6:33	-	6:36	6:42	-
♿	**94**	7:02	-	7:05	7:11	-
♿	**94**	7:32	-	7:35	7:41	-
♿	**94**	8:02	-	8:05	-	■8:12
♿	**94**	8:32	-	8:35	-	■8:42
♿	**95**	9:02	9:05	9:07	-	■9:14
♿	**95**	9:32	9:35	9:37	-	■9:44
♿	**95**	10:02	10:05	10:07	-	■10:14
♿	**95**	10:32	10:35	10:37	-	■10:44
♿	**95**	11:02	11:05	11:07	-	■11:14
♿	**95**	11:32	11:35	11:37	-	■11:44
		After Midnight Service				
♿	**95**	12:06	12:09	12:11	-	■12:18
♿	**95**	12:29	12:32	12:34	-	■12:41

♿ — Trip operates with wheelchair-accessible or lift-equipped bus.
■ — Teminal stand is on Stanton Road at Alabama Avenue instead of at 19th & Savannah Streets. Stops in the 19th & Savannah loop are served by southbound trips.

Washington Metropolitan Area Transit Authority

A District of Columbia, Maryland and Virginia Transit Partnership

94,95

Stanton Road Line

Between
Garfield
Stanton Road SE
Anacostia station

Effective as of
June 25, 2000

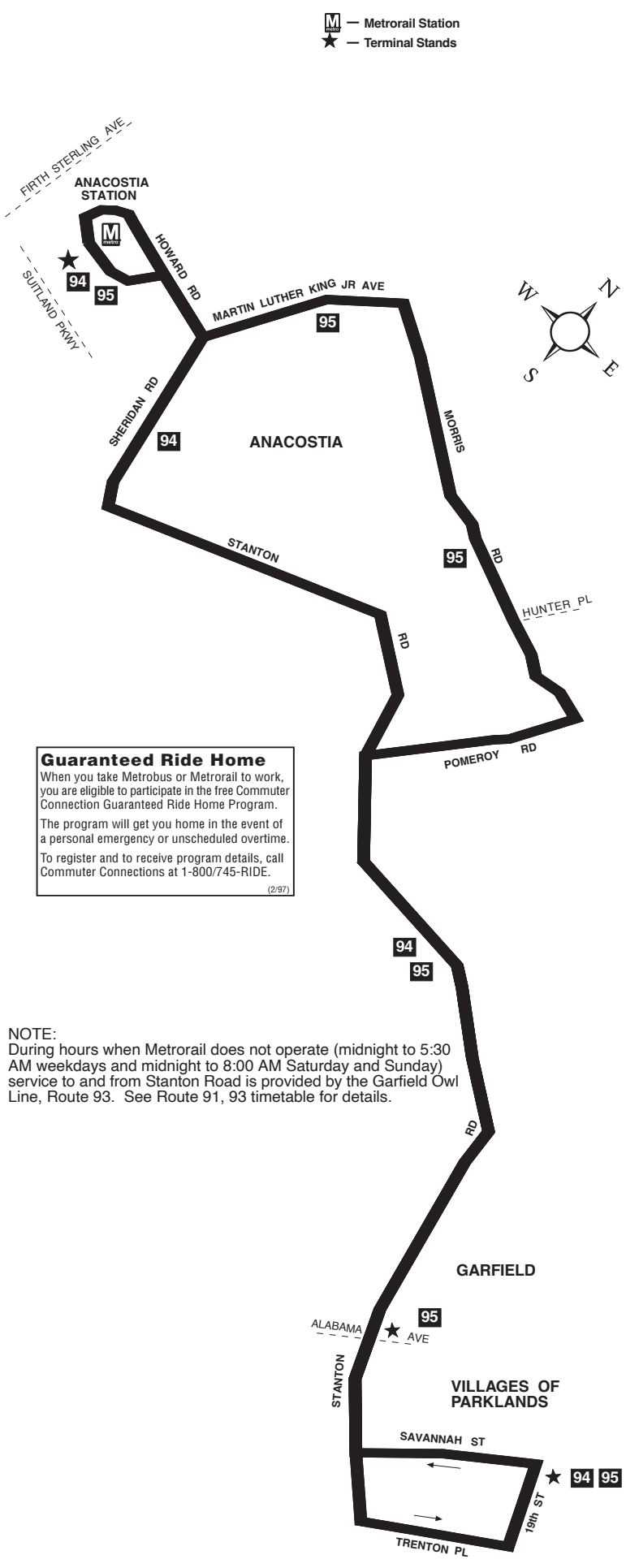

Guaranteed Ride Home
When you take Metrobus or Metrorail to work, you are eligible to participate in the free Commuter Connection Guaranteed Ride Home Program.

The program will get you home in the event of a personal emergency or unscheduled overtime.

To register and to receive program details, call Commuter Connections at 1-800/745-RIDE.

(2/97)

NOTE:
During hours when Metrorail does not operate (midnight to 5:30 AM weekdays and midnight to 8:00 AM Saturday and Sunday) service to and from Stanton Road is provided by the Garfield Owl Line, Route 93. See Route 91, 93 timetable for details.

Using this timetable

- ❏ Use the map to find the stops closest to where you will get on and off the bus.
- ❏ Select the schedule (weekday, Saturday, Sunday) for when you will travel. Along the top of the schedule, find the stop at or nearest the point where you will get on the bus. Follow that column down to the time you want to leave.
- ❏ Use the same method to find the times the bus is scheduled to arrive at the stop where you will get off the bus.
- ❏ If the bus stop is not listed, use the time shown for the bus stop before it as the time to wait at the stop.
- ❏ The end-of-the-line or last stop is listed in ALL CAPS on the schedule.

Washington Metropolitan Area Transit Authority

A District of Columbia, Maryland and Virginia Transit Partnership

How to use this timetable

- Use the map to find the stops closest to where you will get on and off the bus.
- Select the schedule (Weekday, Saturday, Sunday) for when you will travel. Along the top of the schedule, find the stop at or nearest the point where you will get on the bus. Follow that column down to the time you want to leave.
- Use the same method to find the times the bus is scheduled to arrive at the stop where you will get off the bus.
- If the bus stop is not listed, use the time shown for the bus stop before it as the time to wait at the stop.
- The end-of-the-line or last stop is listed in ALL CAPS on the schedule.

Cómo Usar este Horario

- Use este mapa para localizar las paradas más cercanas a donde se subirá y bajará del autobús.
- Seleccione el horario (Entre semana, sábado, domingo) de cuando viajará. A lo largo de la parte superior del horario, localice la parada o el punto más cercano a la parada en la que se subirá al autobús. Siga esa columna hacia abajo hasta la hora en la que desee salir.
- Utilice el mismo método para localizar las horas en que el autobús está programado para llegar a la parada en donde desea bajarse del autobús.
- Si la parada del autobús no está listada use la hora que se muestra en la parada anterior como la hora de espera en la parada.
- El final de la ruta o la última parada del autobús aparece en letras MAYÚSCULAS en el horario.

English-Español Effective 8-24-14

A4,W5

Anacostia-Fort Drum Line

metrobus

Serves these locations-
Brinda servicio a estas ubicaciones

- D.C. Village
- Blue Plains Waste Treatment Plant (W5)
- Naval Research Lab
- Bellevue Naval Housing
- Fort Drum (A4)
- Martin Luther King Jr. Ave. (A4)
- Joint Base Anacostia Bolling (W5)
- Anacostia station
- Barry Farms
- St. Elizabeths Gate 4 (Coast Guard HQ)

www.wmata.com
Information Anytime 202-637-7000 TTY 202-638-3780

metro

Washington Metropolitan Area Transit Authority

A District of Columbia, Maryland and Virginia Transit Partnership

A4,W5
Anacostia-Fort Drum Line

For route and schedule information
Call 202-637-7000
www.wmata.com

A4,W5

Anacostia-Fort Drum Line

Northbound To Anacostia station and St. Elizabeths Gate 4

Monday thru Friday — Lunes a viernes

Route Number	D.C. Village	Blue Plains Waste Treatment Plant	Overlook Ave. & Shepherd Pkwy. (Naval Research Lab)	South Capitol St. & Malcolm X Ave. SE	Irvington & Joliet Sts. SW (Fort Drum)	Atlantic & South Capitol Sts. SW	M.L. King Jr. & Malcolm X Aves. SE	ANACOSTIA Metro	St. Elizabeths Gate 4 (COAST GUARD HQ)
AM Service — Servicio matutino									
A4	4:45	-	4:48	-	4:55	5:00	5:06	5:12	5:17
A4	5:04	-	5:07	-	5:14	5:19	5:25	5:31	5:36
A4	-	-	-	-	-	-	-	5:37	5:42
A4	-	-	-	-	5:24	5:29	5:35	5:41	5:46
A4	-	-	-	-	-	-	-	5:46	5:51
A4	5:23	-	5:26	-	5:33	5:38	5:44	5:50	5:55
A4	-	-	-	-	-	-	-	5:56	6:01
A4	-	-	-	-	5:44	5:49	5:55	6:01	6:06
A4	-	-	-	-	-	-	-	6:07	6:12
A4	5:44	-	5:47	-	5:54	5:59	6:05	6:11	6:16
A4	-	-	-	-	-	-	-	6:17	6:22
A4	-	-	-	-	6:03	6:09	6:16	6:23	6:28
A4	-	-	-	-	-	-	-	6:29	6:34
A4	6:03	-	6:06	-	6:13	6:19	6:26	6:33	6:38
A4	-	-	-	-	-	-	-	6:39	6:44
A4	-	-	-	-	6:24	6:30	6:37	6:44	6:49
A4	-	-	-	-	-	-	-	6:50	6:55
A4	6:24	-	6:27	-	6:34	6:40	6:47	6:54	6:59
A4	-	-	-	-	-	-	-	7:00	7:05
A4	-	-	-	-	6:45	6:51	6:58	7:05	7:10
A4	-	-	-	-	-	-	-	7:11	7:16
A4	6:45	-	6:48	-	6:55	7:01	7:08	7:15	7:20
A4	-	-	-	-	-	-	-	7:21	7:27
A4	6:51	-	6:54	-	7:02	7:09	7:17	7:26	7:32
A4	-	-	-	-	7:09	7:16	7:24	7:33	7:39
A4	-	-	-	-	-	-	-	7:36	7:42
A4	7:05	-	7:08	-	7:16	7:23	7:31	7:40	7:46
A4	-	-	-	-	-	-	-	7:46	7:52
A4	-	-	-	-	7:27	7:34	7:42	7:51	7:57
A4	-	-	-	-	-	-	-	7:57	8:03
A4	7:26	-	7:29	-	7:37	7:44	7:52	8:01	8:07
A4	-	-	-	-	-	-	-	8:07	8:13
A4	-	-	-	-	7:48	7:55	8:03	8:12	8:18
A4	-	-	-	-	-	-	-	8:18	8:24
A4	7:47	-	7:50	-	7:58	8:05	8:13	8:22	8:28
A4	-	-	-	-	-	-	-	8:28	8:34
A4	-	-	-	-	8:09	8:16	8:24	8:33	8:39
A4	-	-	-	-	-	-	-	8:37	8:43
A4	8:07	-	8:10	-	8:18	8:25	8:33	8:42	8:48
A4	-	-	-	-	-	-	-	8:47	8:53
A4	-	-	-	-	8:27	8:34	8:42	8:51	8:57
A4	-	-	-	-	-	-	-	8:56	9:02
A4	8:24	-	8:27	-	8:35	8:42	8:50	8:59	9:05
A4	-	-	-	-	8:45	8:52	8:59	9:06	9:11
A4	8:44	-	8:47	-	8:52	8:59	9:06	9:13	9:18
A4	9:00	-	9:03	-	9:08	9:15	9:22	9:29	9:34
A4	9:16	-	9:19	-	9:24	9:31	9:38	9:45	9:50
A4	9:32	-	9:35	-	9:40	9:47	9:54	10:01	10:06
A4	9:48	-	9:51	-	9:56	10:03	10:10	10:17	10:22
A4	10:04	-	10:07	-	10:12	10:19	10:26	10:33	10:38
A4	10:20	-	10:23	-	10:28	10:35	10:42	10:49	10:54
A4	10:36	-	10:39	-	10:44	10:51	10:58	11:05	11:10
A4	10:52	-	10:55	-	11:00	11:07	11:14	11:21	11:26
A4	11:08	-	11:11	-	11:16	11:23	11:30	11:37	11:42
A4	11:24	-	11:27	-	11:32	11:39	11:46	11:53	11:58
A4	11:40	-	11:43	-	11:48	11:55	12:02	12:09	12:14
A4	11:56	-	11:59	-	12:04	12:11	12:18	12:25	12:30

A4,W5

Anacostia-Fort Drum Line

Northbound To Anacostia station and St. Elizabeths Gate 4

Monday thru Friday — Lunes a viernes

Route Number	D.C. Village	Blue Plains Waste Treatment Plant	Overlook Ave. & Shepherd Pkwy. (Naval Research Lab)	South Capitol St. & Malcolm X Ave. SE	Irvington & Joliet Sts. SW (Fort Drum)	Atlantic & South Capitol Sts. SW	M.L. King Jr. & Malcolm X Aves. SE	ANACOS-TIA Metro	St. Elizabeths Gate 4 (COAST GUARD HQ)
PM Service — Servicio vespertino									
A4	12:12	-	12:15	-	12:20	12:27	12:34	12:41	12:46
A4	12:28	-	12:31	-	12:36	12:43	12:50	12:57	1:02
A4	12:44	-	12:47	-	12:52	12:59	1:06	1:13	1:18
A4	1:00	-	1:03	-	1:08	1:15	1:22	1:29	1:34
A4	1:16	-	1:19	-	1:24	1:31	1:38	1:45	1:50
A4	1:32	-	1:35	-	1:40	1:47	1:54	2:01	2:06
A4	1:48	-	1:51	-	1:56	2:03	2:10	2:17	2:22
A4	2:04	-	2:07	-	2:12	2:19	2:26	2:33	2:38
A4	2:20	-	2:23	-	2:28	2:35	2:42	2:49	2:54
A4	2:35	-	2:38	-	2:43	2:50	2:57	3:04	3:09
A4	2:48	-	2:51	-	2:57	3:04	3:12	3:20	3:28
A4	3:01	-	3:04	-	3:10	3:17	3:25	3:33	3:41
A4	-	-	-	-	-	-	-	3:39	3:47
A4	3:12	-	3:15	-	3:21	3:28	3:36	3:44	3:52
A4	-	-	-	-	-	-	-	3:48	3:56
W5	3:30	3:35	3:38	3:43	-	-	-	3:51	3:59
A4	-	-	-	-	-	-	-	3:57	4:05
W5	3:42	3:47	3:50	3:55	-	-	-	4:03	4:11
A4	-	-	-	-	-	-	-	4:10	4:18
A4	3:44	-	3:47	-	3:53	4:00	4:08	4:16	4:24
A4	-	-	-	-	-	-	-	4:20	4:28
W5	4:05	4:10	4:13	4:18	-	-	-	4:26	4:34
A4	-	-	-	-	-	-	-	4:30	4:38
A4	-	-	-	-	4:15	4:22	4:30	4:38	4:46
A4	-	-	-	-	-	-	-	4:41	4:49
W5	4:26	4:31	4:34	4:39	-	-	-	4:47	4:55
A4	-	-	-	-	-	-	-	4:51	4:59
A4	-	-	-	-	4:36	4:43	4:51	4:59	5:07
A4	-	-	-	-	-	-	-	5:02	5:10
W5	4:47	4:52	4:55	5:00	-	-	-	5:08	5:16
A4	-	-	-	-	-	-	-	5:12	5:20
A4	-	-	-	-	4:57	5:04	5:12	5:20	5:28
A4	-	-	-	-	-	-	-	5:23	5:31
W5	5:08	5:13	5:16	5:21	-	-	-	5:29	5:37
A4	-	-	-	-	-	-	-	5:33	5:41
A4	-	-	-	-	5:18	5:25	5:33	5:41	5:49
A4	-	-	-	-	-	-	-	5:44	5:52
W5	5:29	5:34	5:37	5:42	-	-	-	5:50	5:58
A4	-	-	-	-	-	-	-	5:54	6:02
A4	-	-	-	-	5:39	5:46	5:54	6:02	6:10
A4	-	-	-	-	-	-	-	6:05	6:13
W5	5:50	5:55	5:58	6:03	-	-	-	6:11	6:19
A4	-	-	-	-	-	-	-	6:15	6:23
A4	-	-	-	-	6:00	6:07	6:15	6:23	6:31
A4	6:05	-	6:08	-	6:14	6:21	6:29	6:37	6:45
A4	6:18	-	6:21	-	6:27	6:34	6:42	6:50	6:58
A4	6:42	-	6:45	-	6:50	6:55	7:01	7:06	-
A4	7:00	-	7:03	-	7:08	7:13	7:19	7:24	-
A4	7:30	-	7:33	-	7:38	7:43	7:49	7:54	-
A4	8:00	-	8:03	-	8:08	8:13	8:19	8:24	-
A4	8:30	-	8:33	-	8:38	8:43	8:49	8:54	-
A4	9:00	-	9:03	-	9:08	9:13	9:19	9:24	-
A4	9:30	-	9:33	-	9:38	9:43	9:49	9:54	-
A4	10:00	-	10:03	-	10:08	10:13	10:19	10:24	-
A4	10:29	-	10:32	-	10:37	10:42	10:48	10:53	-
A4	10:59	-	11:02	-	11:07	11:12	11:18	11:23	-
A4	11:29	-	11:32	-	11:37	11:42	11:48	11:53	-
A4	11:59	-	12:02	-	12:07	12:12	12:18	12:23	-
After Midnight Service — Servicio después de la medianoche									
A4	12:29	-	12:32	-	12:37	12:42	12:48	12:53	-

A4,W5

Anacostia-Fort Drum Line

Southbound To D.C. Village and Fort Drum

Monday thru Friday —
Lunes a viernes

Route Number	St. Elizabeths Gate 4 (Coast Guard HQ)	Anacostia	South Capitol St. & Malcolm X Ave. SW	M.L. King Jr. Ave. & Malcolm X Aves. SE	M.L. King Jr. Ave. & Atlantic St. SW	Irvington & Joliet Sts. SW (FORT DRUM)	Overlook Ave. & Laboratory Rd. SW (Naval Research Lab)	Blue Plains Waste Treatment Plant	D.C. VILLAGE
AM Service — Servicio matutino									
A4	5:22	5:27	-	5:35	5:40	5:44	5:50	-	5:54
A4	5:41	5:46	-	5:54	5:59	6:03	6:09	-	6:13
A4/	5:44	5:49	-	-	-	-	-	-	-
A4/	5:53	5:58	-	-	-	-	-	-	-
A4/	5:56	6:01	-	6:09	6:14	6:18	-	-	-
W5	6:04	6:10	6:19	-	-	-	6:23	6:26	6:31
A4/	6:06	6:12	-	-	-	-	-	-	-
A4/	6:12	6:18	-	6:27	6:33	6:40	-	-	-
A4/	6:16	6:22	-	-	-	-	-	-	-
W5	6:24	6:30	6:39	-	-	-	6:43	6:46	6:51
A4/	6:28	6:34	-	-	-	-	-	-	-
A4/	6:36	6:42	-	6:51	6:57	7:04	-	-	-
A4/	6:38	6:44	-	-	-	-	-	-	-
W5	6:44	6:50	6:59	-	-	-	7:03	7:06	7:11
A4/	6:48	6:54	-	-	-	-	-	-	-
A4/	6:54	7:00	-	7:09	7:15	7:22	-	-	-
A4/	6:58	7:04	-	-	-	-	-	-	-
W5	7:04	7:10	7:19	-	-	-	7:23	7:26	7:31
A4/	7:08	7:14	-	-	-	-	-	-	-
A4/	7:15	7:21	-	7:30	7:36	7:43	-	-	-
A4/	7:19	7:25	-	-	-	-	-	-	-
W5	7:26	7:32	7:41	-	-	-	7:45	7:48	7:53
A4/	7:30	7:36	-	-	-	-	-	-	-
A4/	7:37	7:43	-	7:52	7:58	8:05	-	-	-
A4/	7:44	7:50	-	-	-	-	-	-	-
W5	7:46	7:52	8:01	-	-	-	8:05	8:08	8:13
A4/	7:54	8:00	-	8:09	8:15	8:22	-	-	-
A4/	7:57	8:03	-	-	-	-	-	-	-
W5	8:04	8:10	8:19	-	-	-	8:23	8:26	8:31
A4/	8:07	8:13	-	-	-	-	-	-	-
A4/	8:12	8:18	-	8:27	8:33	8:40	-	-	-
A4/	8:16	8:22	-	-	-	-	-	-	-
W5	8:24	8:30	8:39	-	-	-	8:43	8:46	8:51
A4/	8:27	8:33	-	-	-	-	-	-	-
A4	8:34	8:40	-	8:49	8:55	9:02	9:09	-	9:12
A4/	8:36	8:42	-	-	-	-	-	-	-
W5	8:44	8:50	8:59	-	-	-	9:03	9:06	9:11
A4/	8:50	8:56	-	-	-	-	-	-	-
W5	8:57	9:03	9:12	-	-	-	9:16	9:19	9:24
A4	9:07	9:12	-	9:21	9:27	9:32	9:39	-	9:42
A4	9:23	9:28	-	9:37	9:43	9:48	9:55	-	9:58
A4	9:39	9:44	-	9:53	9:59	10:04	10:11	-	10:14
A4	9:55	10:00	-	10:09	10:15	10:20	10:27	-	10:30
A4	10:11	10:16	-	10:25	10:31	10:36	10:43	-	10:46
A4	10:27	10:32	-	10:41	10:47	10:52	10:59	-	11:02
A4	10:43	10:48	-	10:57	11:03	11:08	11:15	-	11:18
A4	10:59	11:04	-	11:13	11:19	11:24	11:31	-	11:34
A4	11:15	11:20	-	11:29	11:35	11:40	11:47	-	11:50
A4	11:31	11:36	-	11:45	11:51	11:56	12:03	-	12:06
A4	11:47	11:52	-	12:01	12:07	12:12	12:19	-	12:22

A4,W5

Anacostia-Fort Drum Line

Southbound To D.C. Village and Fort Drum

Monday thru Friday —
Lunes a viernes

Route Number	St. Elizabeths Gate 4 (Coast Guard HQ)	Anacostia	South Capitol St. & Malcolm X Ave. SW	M.L. King Jr. Ave. & Malcolm X Aves. SE	M.L. King Jr. Ave. & Atlantic St. SW	Irvington & Joliet Sts. SW (FORT DRUM)	Overlook Ave. & Laboratory Rd. SW (Naval Research Lab)	Blue Plains Waste Treatment Plant	D.C. VILLAGE
PM Service — Servicio vespertino									
A4	12:03	12:08	-	12:17	12:23	12:28	12:35	-	12:38
A4	12:19	12:24	-	12:33	12:39	12:44	12:51	-	12:54
A4	12:35	12:40	-	12:49	12:55	1:00	1:07	-	1:10
A4	12:51	12:56	-	1:05	1:11	1:16	1:23	-	1:26
A4	1:07	1:12	-	1:21	1:27	1:32	1:39	-	1:42
A4	1:23	1:28	-	1:37	1:43	1:48	1:55	-	1:58
A4	1:39	1:44	-	1:53	1:59	2:04	2:11	-	2:14
A4	1:56	2:01	-	2:11	2:17	2:23	2:31	-	2:34
A4	2:12	2:17	-	2:27	2:33	2:39	2:47	-	2:50
A4	2:28	2:33	-	2:43	2:49	2:55	3:03	-	3:06
A4	2:44	2:49	-	2:59	3:05	3:11	3:19	-	3:22
A4	3:00	3:05	-	3:15	3:21	3:27	3:35	-	3:38
A4	3:15	3:20	-	3:30	3:36	3:42	3:50	-	3:53
A4/	3:25	3:31	-	-	-	-	-	-	-
A4	3:30	3:36	-	3:47	3:54	4:01	4:09	-	4:12
A4/	3:36	3:42	-	-	-	-	-	-	-
A4/	3:41	3:47	-	3:58	4:05	4:12	-	-	-
A4/	3:46	3:52	-	-	-	-	-	-	-
A4	3:51	3:57	-	4:08	4:15	4:22	4:30	-	4:33
A4/	3:57	4:03	-	-	-	-	-	-	-
A4/	4:02	4:08	-	4:19	4:26	4:33	-	-	-
A4/	4:07	4:13	-	-	-	-	-	-	-
A4	4:12	4:18	-	4:29	4:36	4:43	4:51	-	4:54
A4/	4:18	4:24	-	-	-	-	-	-	-
A4/	4:23	4:29	-	4:40	4:47	4:54	-	-	-
A4/	4:28	4:34	-	-	-	-	-	-	-
A4	4:33	4:39	-	4:50	4:57	5:04	5:12	-	5:15
A4/	4:39	4:45	-	-	-	-	-	-	-
A4/	4:44	4:50	-	5:01	5:08	5:15	-	-	-
A4/	4:49	4:55	-	-	-	-	-	-	-
A4	4:54	5:00	-	5:11	5:18	5:25	5:33	-	5:36
A4/	5:00	5:06	-	-	-	-	-	-	-
A4/	5:05	5:11	-	5:22	5:29	5:36	-	-	-
A4/	5:10	5:16	-	-	-	-	-	-	-
A4	5:15	5:21	-	5:32	5:39	5:46	5:54	-	5:57
A4/	5:21	5:27	-	-	-	-	-	-	-
A4/	5:26	5:32	-	5:43	5:50	5:57	-	-	-
A4/	5:31	5:36	-	-	-	-	-	-	-
A4	5:36	5:41	-	5:50	5:57	6:03	6:10	-	6:13
A4/	5:42	5:47	-	-	-	-	-	-	-
A4/	5:47	5:52	-	6:01	6:08	6:14	-	-	-
A4/	5:52	5:57	-	-	-	-	-	-	-
A4	5:57	6:02	-	6:11	6:18	6:24	6:31	-	6:34
A4/	6:03	6:08	-	-	-	-	-	-	-
A4	6:08	6:13	-	6:22	6:29	6:35	6:42	-	6:45
A4/	6:13	6:18	-	-	-	-	-	-	-
A4	6:18	6:23	-	6:32	6:39	6:45	6:52	-	6:55
A4/	6:24	6:29	-	-	-	-	-	-	-
A4	6:29	6:34	-	6:43	6:50	6:56	7:03	-	7:06
A4/	6:34	6:39	-	-	-	-	-	-	-
A4	6:39	6:44	-	6:53	7:00	7:06	7:13	-	7:16
A4	6:50	6:55	-	7:04	7:11	7:17	7:24	-	7:27
A4	7:05	7:10	-	7:19	7:26	7:32	7:39	-	7:42
A4	-	7:20	-	7:29	7:36	7:42	7:49	-	7:52
A4	-	7:30	-	7:35	7:41	7:46	7:51	-	7:54
A4	-	8:00	-	8:05	8:11	8:16	8:21	-	8:24
A4	-	8:30	-	8:35	8:41	8:46	8:51	-	8:54
A4	-	9:00	-	9:05	9:11	9:16	9:21	-	9:24
A4	-	9:30	-	9:35	9:41	9:46	9:51	-	9:54
A4	-	10:00	-	10:05	10:11	10:16	10:21	-	10:24
A4	-	10:30	-	10:35	10:41	10:46	10:51	-	10:54
A4	-	11:00	-	11:05	11:11	11:16	11:21	-	11:24
A4	-	11:30	-	11:35	11:41	11:46	11:51	-	11:54

A4,W5

Anacostia-Fort Drum Line

Southbound To D.C. Village and Fort Drum

Monday thru Friday —
Lunes a viernes

Route Number	St. Elizabeths Gate 4 (Coast Guard HQ)	Anacostia Metro	South Capitol St. & Malcolm X Ave. SW	M.L. King Jr. Ave. & Malcolm X Aves. SE	M.L. King Jr. Ave. & Atlantic St. SW	Irvington & Joliet Sts. SW (FORT DRUM)	Overlook Ave. & Laboratory Rd. SW (Naval Research Lab)	Blue Plains Waste Treatment Plant	D.C. VILLAGE
After Midnight Service — Servicio después de la medianoche									
A4	-	12:00	-	12:05	12:10	12:15	12:20	-	12:23
A4	-	12:30	-	12:35	12:40	12:45	12:50	-	12:53
A4	-	1:00	-	1:05	1:10	1:15	1:20	-	1:23
❍ **A4/**	-	1:30	-	1:35	1:40	1:45	-	-	-
❍ **A4/**	-	2:00	-	2:05	2:10	2:15	-	-	-
❍ **A4/**	-	2:30	-	2:35	2:40	2:45	-	-	-
❍ **A4/**	-	3:00	-	3:05	3:10	3:15	-	-	-

❍ *— Trip operates Friday only.* *Los autobuses funcionan solamente el viernes.*

A4,W5

Anacostia-Fort Drum Line

Northbound To Anacostia station

Saturday — En sábados

Route Number	D.C. Village	Overlook Ave. & Shepherd Pkwy. (Naval Research Lab)	Irvington & Joliet Sts. SW (Fort Drum)	Atlantic & South Capitol Sts. SW	M.L. King Jr. & Malcolm X Aves. SE	ANACOS-TIA Metro
AM Service — Servicio matutino						
A4	-	-	5:33	5:38	5:42	5:46
A4	-	-	6:05	6:10	6:14	6:18
A4	6:26	6:29	6:34	6:40	6:44	6:50
A4	6:54	6:57	7:02	7:08	7:12	7:18
A4	7:24	7:27	7:32	7:38	7:42	7:48
A4	7:54	7:57	8:02	8:08	8:12	8:18
A4	8:25	8:28	8:33	8:39	8:43	8:49
A4	8:49	8:52	8:57	9:03	9:07	9:13
A4	9:13	9:16	9:21	9:27	9:31	9:37
A4	9:37	9:40	9:45	9:51	9:55	10:01
A4	10:01	10:04	10:09	10:15	10:19	10:25
A4	10:25	10:28	10:33	10:39	10:43	10:49
A4	10:49	10:52	10:57	11:03	11:07	11:13
A4	11:13	11:16	11:21	11:27	11:31	11:37
A4	11:37	11:40	11:45	11:51	11:55	12:01
PM Service — Servicio vespertino						
A4	12:01	12:04	12:09	12:15	12:19	12:25
A4	12:25	12:28	12:33	12:39	12:43	12:49
A4	12:49	12:52	12:57	1:03	1:07	1:13
A4	1:13	1:16	1:21	1:27	1:31	1:37
A4	1:37	1:40	1:45	1:51	1:55	2:01
A4	2:01	2:04	2:09	2:15	2:19	2:25
A4	2:25	2:28	2:33	2:39	2:43	2:49
A4	2:49	2:52	2:57	3:03	3:07	3:13
A4	3:13	3:16	3:21	3:27	3:31	3:37
A4	3:37	3:40	3:45	3:51	3:55	4:01
A4	4:01	4:04	4:09	4:15	4:19	4:25
A4	4:25	4:28	4:33	4:39	4:43	4:49
A4	4:49	4:52	4:57	5:03	5:07	5:13
A4	5:13	5:16	5:21	5:27	5:31	5:37
A4	5:37	5:40	5:45	5:51	5:55	6:01
A4	6:02	6:05	6:10	6:16	6:20	6:25
A4	6:26	6:29	6:34	6:40	6:44	6:49
A4	6:50	6:53	6:58	7:04	7:08	7:13
A4	7:14	7:17	7:22	7:28	7:32	7:37
A4	7:38	7:41	7:46	7:52	7:56	8:01
A4	8:02	8:05	8:10	8:16	8:20	8:25
A4	8:32	8:35	8:40	8:46	8:50	8:55
A4	9:02	9:05	9:09	9:14	9:18	9:23
A4	9:32	9:35	9:39	9:44	9:48	9:53
A4	10:02	10:05	10:09	10:14	10:18	10:23
A4	10:30	10:33	10:37	10:42	10:46	10:51
A4	11:00	11:03	11:07	11:12	11:16	11:21
A4	11:30	11:33	11:37	11:42	11:46	11:51
After Midnight Service — Servicio después de la medianoche						
A4	12:00	12:03	12:07	12:12	12:16	12:21
A4	12:30	12:33	12:37	12:42	12:46	12:51

On four Federal holidays, Columbus Day, Veterans' Day, Martin L. King Day, and Presidents' Day, Metrobus will run on a Saturday supplemental schedule. On these holidays, all Saturday trips will operate.

Southbound To D.C. Village

Saturday — En sábados

Route Number	Anacostia Metro	M.L. King Jr. & Malcolm X Aves. SE	M.L. King Jr. Ave. & Atlantic St. SW	Irvington & Joliet Sts. SW (FORT DRUM) Overlook	Ave. & Laboratory Rd. SW (Naval Research Lab) D.C.	VILLAGE
AM Service — Servicio matutino						
A4/	5:51	5:55	6:00	6:04	-	-
A4	6:28	6:32	6:37	6:41	6:46	6:49
A4	6:58	7:02	7:07	7:11	7:16	7:19
A4	7:27	7:32	7:37	7:41	7:46	7:49
A4	7:57	8:02	8:07	8:11	8:16	8:19
A4	8:21	8:26	8:31	8:35	8:40	8:43
A4	8:45	8:50	8:55	8:59	9:04	9:07
A4	9:09	9:14	9:19	9:23	9:28	9:31
A4	9:33	9:38	9:43	9:47	9:52	9:55
A4	9:57	10:02	10:07	10:11	10:16	10:19
A4	10:21	10:26	10:31	10:35	10:40	10:43
A4	10:45	10:50	10:55	10:59	11:04	11:07
A4	11:09	11:14	11:19	11:23	11:28	11:31
A4	11:33	11:38	11:44	11:49	11:54	11:56
A4	11:57	12:02	12:08	12:13	12:18	12:20
PM Service — Servicio vespertino						
A4	12:21	12:26	12:32	12:37	12:42	12:44
A4	12:45	12:50	12:56	1:01	1:06	1:08
A4	1:09	1:14	1:20	1:25	1:30	1:32
A4	1:33	1:38	1:44	1:49	1:54	1:56
A4	1:57	2:02	2:08	2:13	2:18	2:20
A4	2:21	2:26	2:32	2:37	2:42	2:44
A4	2:45	2:50	2:56	3:01	3:06	3:08
A4	3:09	3:14	3:20	3:25	3:30	3:32
A4	3:33	3:38	3:44	3:49	3:54	3:56
A4	3:57	4:02	4:08	4:13	4:18	4:20
A4	4:21	4:26	4:32	4:37	4:42	4:44
A4	4:45	4:50	4:56	5:01	5:06	5:08
A4	5:09	5:14	5:20	5:25	5:30	5:32
A4	5:33	5:38	5:44	5:49	5:54	5:56
A4	5:57	6:02	6:08	6:13	6:18	6:20
A4	6:21	6:26	6:32	6:37	6:42	6:44
A4	6:45	6:50	6:56	7:01	7:06	7:08
A4	7:09	7:14	7:20	7:25	7:30	7:32
A4	7:33	7:38	7:44	7:49	7:54	7:56
A4	8:04	8:09	8:15	8:20	8:25	8:27
A4	8:34	8:39	8:45	8:50	8:55	8:57
A4	9:04	9:09	9:14	9:19	9:24	9:26
A4	9:34	9:39	9:44	9:49	9:54	9:56
A4	10:03	10:08	10:13	10:18	10:23	10:25
A4	10:33	10:38	10:43	10:48	10:53	10:55
A4	11:03	11:08	11:13	11:18	11:23	11:25
A4	11:33	11:38	11:43	11:48	11:53	11:55
After Midnight Service — Servicio después de la medianoche						
A4	12:03	12:08	12:13	12:18	12:23	12:25
A4	12:33	12:38	12:43	12:48	12:53	12:55
A4/	1:00	1:05	1:10	1:15	-	-
A4/	1:30	1:35	1:40	1:45	-	-
A4/	2:00	2:05	2:10	2:15	-	-
A4/	2:30	2:35	2:40	2:45	-	-
A4/	3:00	3:05	3:10	3:15	-	-

On four Federal holidays, Columbus Day, Veterans' Day, Martin L. King Day, and Presidents' Day, Metrobus will run on a Saturday supplemental schedule. On these holidays, all Saturday trips will operate.

A4,W5

Anacostia-Fort Drum Line

Northbound To Anacostia station

Sunday — En domingo

Route Number	D.C. Village	Overlook Ave. & Shepherd Pkwy. (Naval Research Lab)	Irvington & Joliet Sts. SW (Fort Drum)	Atlantic & South Capitol Sts. SW	M.L. King Jr. & Malcolm X Aves. SE	ANACOSTIA
AM Service — Servicio matutino						
A4	-	-	5:28	5:33	5:38	5:43
A4	-	-	6:05	6:10	6:15	6:20
A4	6:24	6:27	6:32	6:37	6:42	6:47
A4	6:52	6:55	7:00	7:05	7:10	7:15
A4	7:19	7:22	7:27	7:32	7:37	7:42
A4	7:49	7:52	7:57	8:02	8:07	8:12
A4	8:19	8:22	8:27	8:32	8:37	8:42
A4	8:49	8:52	8:57	9:02	9:07	9:12
A4	9:19	9:22	9:27	9:32	9:37	9:42
A4	9:49	9:52	9:57	10:02	10:07	10:12
A4	10:19	10:22	10:27	10:32	10:37	10:42
A4	10:49	10:52	10:57	11:02	11:07	11:12
A4	11:19	11:22	11:27	11:32	11:37	11:42
A4	11:49	11:52	11:57	12:02	12:07	12:12
PM Service — Servicio vespertino						
A4	12:19	12:22	12:27	12:32	12:37	12:42
A4	12:49	12:52	12:57	1:02	1:07	1:12
A4	1:19	1:22	1:27	1:32	1:37	1:42
A4	1:49	1:52	1:57	2:02	2:07	2:12
A4	2:19	2:22	2:27	2:32	2:37	2:42
A4	2:49	2:52	2:57	3:02	3:07	3:12
A4	3:19	3:22	3:27	3:32	3:37	3:42
A4	3:49	3:52	3:57	4:02	4:07	4:12
A4	4:19	4:22	4:27	4:32	4:37	4:42
A4	4:49	4:52	4:57	5:02	5:07	5:12
A4	5:19	5:22	5:27	5:32	5:37	5:42
A4	5:49	5:52	5:57	6:02	6:07	6:12
A4	6:20	6:22	6:27	6:31	6:36	6:41
A4	6:50	6:52	6:57	7:01	7:06	7:11
A4	7:20	7:22	7:27	7:31	7:36	7:41
A4	7:54	7:56	8:01	8:05	8:10	8:15
A4	8:24	8:26	8:31	8:35	8:40	8:45
A4	8:54	8:56	9:01	9:05	9:09	9:14
A4	9:24	9:26	9:31	9:35	9:39	9:44
A4	9:54	9:56	10:01	10:05	10:09	10:14
A4	10:22	10:24	10:29	10:33	10:37	10:42
A4	10:52	10:54	10:59	11:03	11:07	11:12
A4	11:22	11:24	11:29	11:33	11:37	11:42
A4	11:52	11:54	11:59	12:03	12:07	12:12

Southbound To D.C. Village

Sunday — En domingo

Route Number	Anacostia	M.L. King Jr. & Malcolm X Aves. SE	M.L. King Jr. Ave. & Atlantic St. SW	Irvington & Joliet Sts. SW (FORT DRUM)	Overlook Ave. & Laboratory Rd. SW (Naval Research Lab)	D.C. VILLAGE
AM Service — Servicio matutino						
A4/	5:47	5:52	5:57	6:02	-	-
A4	6:25	6:30	6:35	6:40	6:45	6:47
A4	6:52	6:57	7:02	7:07	7:12	7:14
A4	7:22	7:27	7:32	7:37	7:42	7:44
A4	7:52	7:57	8:02	8:07	8:12	8:14
A4	8:22	8:27	8:32	8:37	8:42	8:44
A4	8:52	8:57	9:02	9:07	9:12	9:14
A4	9:22	9:27	9:32	9:37	9:42	9:44
A4	9:52	9:57	10:02	10:07	10:12	10:14
A4	10:22	10:27	10:32	10:37	10:42	10:44
A4	10:52	10:57	11:02	11:07	11:12	11:14
A4	11:22	11:27	11:32	11:37	11:42	11:44
A4	11:52	11:57	12:02	12:07	12:12	12:14
PM Service — Servicio vespertino						
A4	12:22	12:27	12:32	12:37	12:42	12:44
A4	12:52	12:57	1:02	1:07	1:12	1:14
A4	1:22	1:27	1:32	1:37	1:42	1:44
A4	1:52	1:57	2:02	2:07	2:12	2:14
A4	2:22	2:27	2:32	2:37	2:42	2:44
A4	2:52	2:57	3:02	3:07	3:12	3:14
A4	3:22	3:27	3:32	3:37	3:42	3:44
A4	3:52	3:57	4:02	4:07	4:12	4:14
A4	4:22	4:27	4:32	4:37	4:42	4:44
A4	4:52	4:57	5:02	5:07	5:12	5:14
A4	5:22	5:27	5:32	5:37	5:42	5:44
A4	5:52	5:57	6:02	6:07	6:12	6:14
A4	6:22	6:27	6:32	6:37	6:42	6:44
A4	6:52	6:57	7:02	7:07	7:12	7:14
A4	7:28	7:32	7:37	7:42	7:47	7:49
A4	7:58	8:02	8:07	8:12	8:17	8:19
A4	8:28	8:32	8:37	8:42	8:47	8:49
A4	8:58	9:02	9:07	9:12	9:17	9:19
A4	9:28	9:32	9:37	9:42	9:47	9:49
A4	9:56	10:00	10:05	10:10	10:15	10:17
A4	10:26	10:30	10:35	10:40	10:45	10:47
A4	10:56	11:00	11:05	11:10	11:15	11:17
A4	11:26	11:30	11:35	11:40	11:45	11:47
A4	11:57	12:01	12:06	12:11	12:16	12:18
After Midnight Service — Servicio después de la medianoche						
A4	12:30	12:34	12:39	12:44	12:49	12:51

The Wayback Machine - https://web.archive.org/web/20020210053315/http://www.wmata.com:80/metrorail/Statio…

Archives-Navy Memorial

Location: North of Penn. Ave., west of 7th St. N.W.

Early station/entrance closings:N/A

Last train departs: Branch Ave- 11:56 p.m. Huntington- 11:58 p.m.
Greenbelt- 12:15 a.m. (No Red Line transfer possible)
(Trains leave exactly 2 hours later on Friday and Saturday nights.)

Fares & travel times between stations

Elevator/escalator status

Parking: None

Metrobus routes serving this station:
13A, 13G (on Constitution Ave. west of 7th, on 7th St. south of Constitution);
13B, 13F, 30, 32, 34, 35, 36 (on Pennsylvania Ave. west of 7th);
54 (on Pennsylvania Ave.);
70, 71 (on 7th St.);
A11 (westbound on Pennsylvania Ave. -- 1 Saturday early AM trip);
A42, A46, A48 (on 10th St. south of Pennsylvania, on Pennsylvania Ave. between 10th and 7th -- non-rail only);
J11, J13 (on Pennsylvania Ave. -- non-rail only);
P1, P2, P6 (all eastbound on Pennsylvania Ave.; P1, P2 westbound on Constitution Ave.; P6 westbound on Pennsylvania Ave.);
P17, P19 (on Pennsylvania Ave. west of 7th, on 7th St. south of Pennsylvania);
V8 (on 9th St. north of Constitution, on Pennsylvania Ave. west of 7th, on 7th St. north of Constitution);
W13 (on Pennsylvania Ave. west of 7th, on 7th St. south of Pennsylvania);
X1 (on Constitution Ave.)

Car sharing: Not available at this station

Neighborhood street map from StationMasters Online

System Alert
- Rail status
- Bus detours
- Elevator-escalator status

Riding Metro
Riding Metro
System alert
Metrorail
Stations
Map
Timetables
Elevator status
Driving directions
Parking
Bikes & Metro
Safety
Rules
Metrobus
Accessibility
Regional transit
Buy passes & fares
Getting around
Car sharing

About Metro
About Metro
Metro gifts
Metro promotions
MetroKids

Metro B2B
Metro B2B
Vendor services
Solicitations/awards
Advertising
Joint development
Surplus materials
Metrochek
SmartBenefits

The Wayback Machine - https://web.archive.org/web/19990508140633/http://www.wmata.com:80/USINGME…

Home Page

Using Metro

System Information
- System Map
- Regular Hours
- Holiday Hours
- Bike-On-Rail Program
- Bike Locker Fees & Locations
- Safety Features & Tips

Fares & Passes
- Buying Farecards & Passes
- Metro Sales Locations
- SmartCharge
- SmartLink: Buy Passes On-Line

Metrorail Stations
- Driving Directions
- Parking at Metro Stations
- Parking Permits & Applications

Commuter Products
- Smart Commuter

archive navy memorial station

Station Name:	**Archives-Navy Memorial**
Location:	North of Penn. Ave., west of 7th St. N.W.
Hours of Operation:	
Early Station/Entrance Closings:	N/A
Last Train Departs:	Huntington/Anacostia - 11:55 p.m. U Street-Cardozo - 12:15 a.m.
Fares & Travel Times Between Stations	
Elevator Locations:	
Parking:	None
Metrobus Routes Serving this Station:	13A, 13G, 13M (on Constitution Ave. west of 7th, on 7th St. south of Constitution); 13B, 13F (on Pennsylvania Ave. west of 7th) 30, 32, 34, 35, 36 (on Pennsylvania Ave. west of 7th) 54 (on Pennsylvania Ave.) 70, 71 (on 7th St.)

- Employee Transit Benefit Program (Metrochek)
- Discounts with Metro Passes
- Montgomery-Tysons SmartMover Express Bus

Senior Citizens and Persons with Disabilities

- IDs
- Elevator Locations
- MetroAccess
- Lift-equipped Buses

Children and Students

- College Directory

Tourists

- Points of Interest
- Driving to Metro
- Nature Walks Around Metro Stations

Metro Facts

Business Opportunities

Metro Market News

73 (on 7th St.)

A12 (westbound on Pennsylvania Ave. -- 1 Saturday early AM trip)

A42, A46, A48 (on 10th St. south of Pennsylvania, on Pennsylvania Ave. east of 10th -- non-rail only)

J11, J13 (on Pennsylvania Ave. -- non-rail only)

P1, P2, P6 (all eastbound on Pennsylvania Ave.; P1 westbound on Constitution Ave.; P6 westbound on Pennsylvania Ave.)

P17, P19 (on Pennsylvania Ave. west of 7th, on 7th St. south of Pennsylvania)

V8 (on 10th St. north of Constitution, on Pennsylvania Ave. west of 7th, on 7th St. north of Constitution)

W13 (on Pennsylvania Ave. west of 7th, on 7th St. south of Pennsylvania)

X1 (on Constitution Ave.)

BUS/RAIL Schedules

POINTS OF INTEREST	METRORAIL	METROBUS
GALLERIES AND MUSEUMS National Gallery of Art	Yellow & Green Lines	13A, 13B, 13M 32, 34, 35, 36, 54, 70, P2, P6, V8

MEMORIALS AND MONUMENTS U.S. Navy Memorial	Yellow & Green Lines	13A, 13B, 13M 32, 34, 35, 36, 54, 70, D2, D4, P2, P6, V8
THEATERS Shakespeare Theater	Yellow & Green Lines	32, 34, 35, 36, 70, D2, D4

The Wayback Machine - https://web.archive.org/web/19981206061126/http://www.wmata.com:80/1_MET…

Station Name:	Archives-Navy Mem'l
Location:	North of Pa Ave., west of 7th St. N.W.
Hours of Operation:	
Early Station/Entrance Closings:	N/A
Last Train Departs:	Huntington/Anacostia - 11:55 p.m. U Street-Cardozo - 12:15 a.m.
Fares & Travel Times Between Stations	
Elevator Locations:	
Parking:	None
Metrobus Routes Serving this Station:	13A, 13G, 13M (on Constitution Ave. west of 7th, on 7th St. south of Constitution); 13B, 13F (on Pennsylvania Ave. west of 7th) 30, 32, 34, 35, 36 (on Pennsylvania Ave. west of 7th) 54 (on Pennsylvania Ave.) 70, 71 (on 7th St.) 73 (on 7th St.) A12 (westbound on Pennsylvania Ave. -- 1 Saturday early AM trip) A42, A46, A48 (on 10th St. south of Pennsylvania, on Pennsylvania Ave. east of 10th -- non-rail only) J11, J13 (on Pennsylvania Ave. -- non-rail only) P1, P2, P6 (all eastbound on Pennsylvania Ave.; P1 westbound on Constitution Ave.; P6 westbound on Pennsylvania Ave.) P17, P19 (on Pennsylvania Ave. west of 7th, on 7th St. south of Pennsylvania) V8 (on 10th St. north of Constitution, on Pennsylvania Ave. west of 7th, on 7th St. north of Constitution) W13 (on Pennsylvania Ave. west of 7th, on 7th

St. south of Pennsylvania)

X1 (on Constitution Ave.)

BUS/RAIL Schedules

POINTS OF INTEREST	METRORAIL	METROBUS
GALLERIES AND MUSEUMS National Gallery of Art	Yellow & Green Lines	13A, 13B, 13M 32, 34, 35, 36, 54, 70, P2, P6, V8
MEMORIALS AND MONUMENTS U.S. Navy Memorial	Yellow & Green Lines	13A, 13B, 13M 32, 34, 35, 36, 54, 70, D2, D4, P2, P6, V8
THEATERS Shakespeare Theater	Yellow & Green Lines	32, 34, 35, 36, 70, D2, D4

Using this timetable

- ❑ Use the map to find the stops closest to where you will get on and off the bus.
- ❑ Select the schedule (weekday, Saturday, Sunday) for when you will travel. Along the top of the schedule, find the stop at or nearest the point where you will get on the bus. Follow that column down to the time you want to leave.
- ❑ Use the same method to find the times the bus is scheduled to arrive at the stop where you will get off the bus.
- ❑ If the bus stop is not listed, use the time shown for the bus stop before it as the time to wait at the stop.
- ❑ The end-of-the-line or last stop is listed in ALL CAPS on the schedule.

Metrobus Timetable

B11

Bethesda Reverse Commute Line

Serves these locations
Rosslyn station
Georgetown
Burleith
Glover Park
Cathedral Heights
McLean Gardens
Tenleytown-AU station
Friendship Heights station
Somerset
Bethesda station
Medical Center station

Schedule 12-29-02 Fares 6-29-03 Reprinted 7-30-03

M metro opens doors

Washington Metropolitan Area Transit Authority

A District of Columbia, Maryland and Virginia Transit Partnership

Bethesda Reverse Commute Line
Route B11

For route and schedule information
Call 202-637-7000
www.metroopensdoors.com

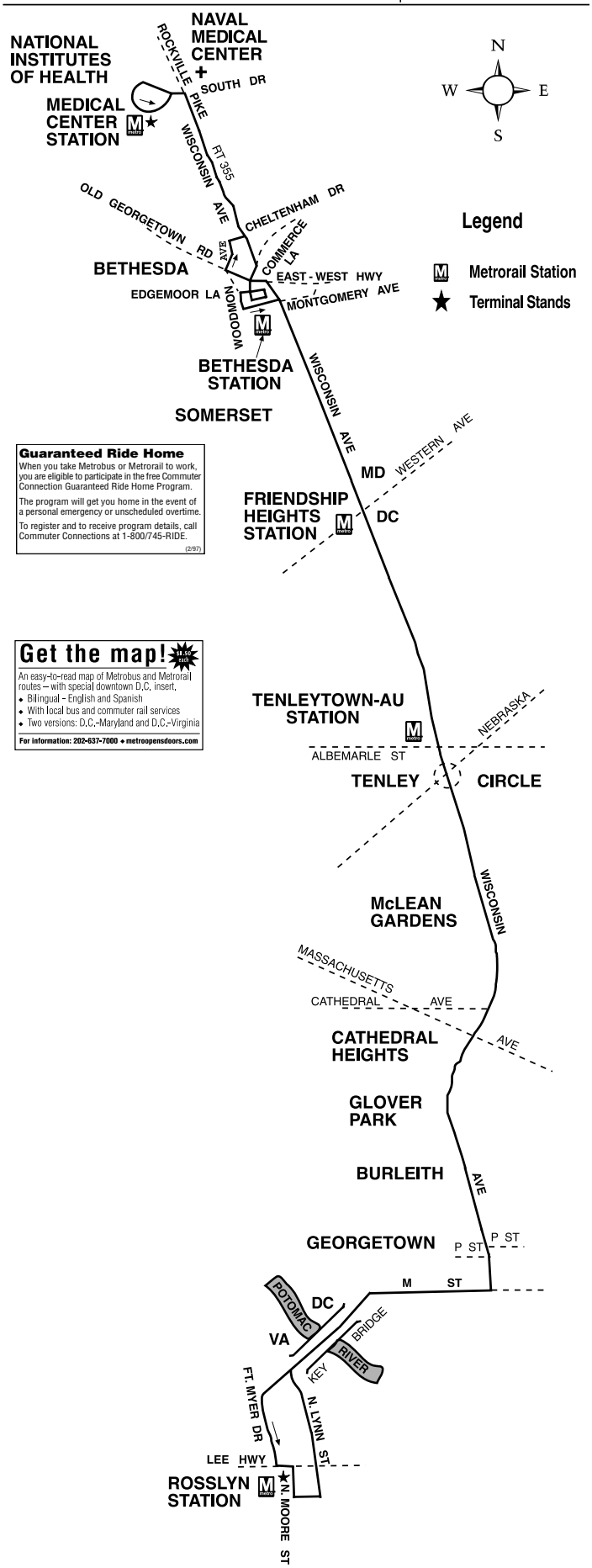

Guaranteed Ride Home

When you take Metrobus or Metrorail to work, you are eligible to participate in the free Commuter Connection Guaranteed Ride Home Program.

The program will get you home in the event of a personal emergency or unscheduled overtime.

To register and to receive program details, call Commuter Connections at 1-800/745-RIDE.

(2/97)

Get the map!

An easy-to-read map of Metrobus and Metrorail routes – with special downtown D.C. insert.

- Bilingual – English and Spanish
- With local bus and commuter rail services
- Two versions: D.C.-Maryland and D.C.-Virginia

For information: 202-637-7000 • metroopensdoors.com

B11
Bethesda Reverse Commute Line

Weekday Northbound

Route Number	Rosslyn	Wisconsin Ave. & P St. NW (Georgetown)	Wisconsin & Cathedral Aves. NW (Massachusetts Ave.)	Wisconsin Ave. & Albemarle St. NW (Tenleytown-AU)	Wisconsin Ave. & Western Ave. (Friendship Heights)	Bethesda	MEDICAL CENTER
			AM Service				
B11	6:02	6:08	6:15	6:21	6:26	6:33	6:42
B11	6:22	6:28	6:35	6:41	6:46	6:53	7:02
B11	6:42	6:48	6:56	7:02	7:07	7:15	7:23
B11	7:02	7:08	7:16	7:22	7:27	7:35	7:43
B11	7:22	7:32	7:43	7:51	7:57	8:07	8:16
B11	7:42	7:52	8:03	8:11	8:17	8:27	8:36
B11	8:02	8:12	8:23	8:31	8:37	8:47	8:56
B11	8:22	8:32	8:43	8:51	8:57	9:07	9:16
B11	8:42	8:52	9:03	9:11	9:17	9:27	9:36

Weekday Southbound

Route Number	Medical Center	Bethesda	Wisconsin Ave. & Western Ave. (Friendship Heights)	Wisconsin Ave. & Albemarle St. NW (Tenleytown-AU)	Wisconsin & Cathedral Aves. NW (Massachusetts Ave.)	Wisconsin Ave. & P St. NW (Georgetown)	ROSSLYN
			PM Service				
B11	4:00	4:08	4:17	4:24	4:33	4:43	4:53
B11	4:20	4:28	4:37	4:44	4:53	5:03	5:13
♿ B11	4:40	4:48	4:57	5:04	5:13	5:23	5:33
♿ B11	5:00	5:08	5:20	5:28	5:40	5:50	6:01
♿ B11	5:20	5:28	5:40	5:48	6:00	6:10	6:21
B11	5:40	5:48	6:00	6:08	6:20	6:30	6:41
B11	6:00	6:08	6:20	6:28	6:40	6:50	7:01
♿ B11	6:20	6:28	6:40	6:48	7:00	7:10	7:21
♿ B11	6:40	6:50	7:02	7:09	7:17	7:26	7:33
♿ B11	7:00	7:10	7:22	7:29	7:37	7:46	7:53

♿ — Trip operates with wheelchair-accessible or lift-equipped bus.

How to use this

- ➤ Use the map to find the stops closest to where you will get on and off the bus.
- ➤ Select the schedule (Weekday, Saturday, Sunday) for when you will travel. Along the top of the schedule, find the stop at or nearest the point where you will get on the bus. Follow that column down to the time you want to leave.
- ➤ Use the same method to find the times the bus is scheduled to arrive at the stop where you will get off the bus.
- ➤ If the bus stop is not listed, use the time shown for the bus stop before it as the time to wait at the stop.
- ➤ The end-of-the-line or last stop is listed in ALL CAPS on the schedule.

Cómo Usar este Horario

- ➤ Use este mapa para localizar las paradas más cercanas a donde se subirá y bajará del autobús.
- ➤ Seleccione el horario (Entre semana, sábado, domingo) de cuando viajará. A lo largo de la parte superior del horario, localice la parada o el punto más cercano a la parada en la que se subirá al autobús. Siga esa columna hacia abajo hasta la hora en la que desee salir.
- ➤ Utilice el mismo método para localizar las horas en que el autobús está programado para llegar a la parada en donde desea bajarse del autobús.
- ➤ Si la parada del autobús no está listada use la hora que se muestra en la parada anterior como la hora de espera en la parada.
- ➤ El final de la ruta o la última parada del autobús aparece en letras MAYÚSCULAS en el horario.

En Español

METROBUS - MD

B29,31

Crofton-New Carrollton Line

Serves these locations-Brinda servicio a estas ubicaciones

Crofton Country Club Park & Ride Lot (B29)
Gateway Center
Covington (Bowie)
Bowie New Town Center
Bowie Park & Ride Lot
New Carrollton station

Schedule 4-06-03 Reprinted 10-1-04

Washington Metropolitan Area Transit Authority

A District of Columbia, Maryland and Virginia Transit Partnership

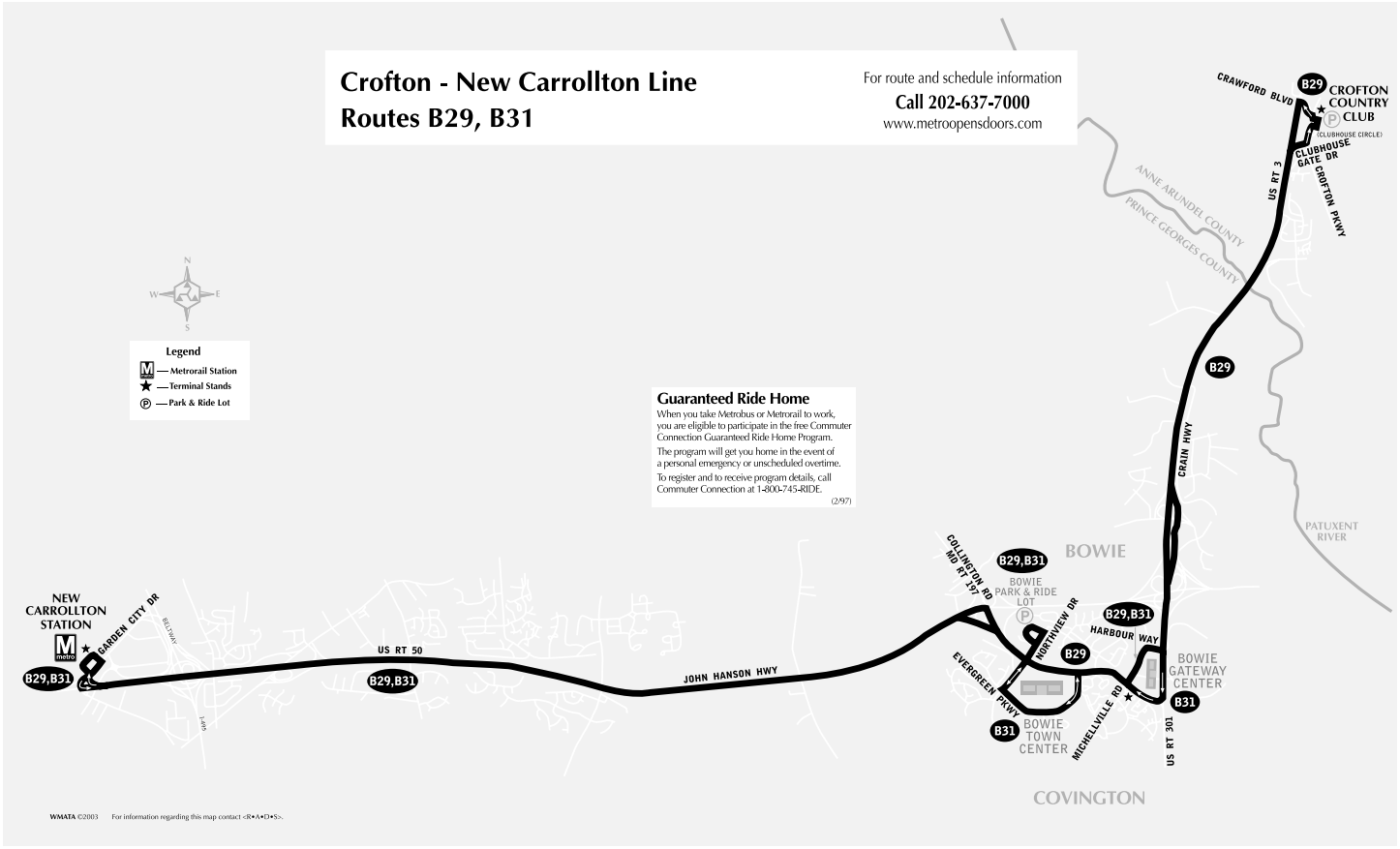
Crofton - New Carrollton Line
Routes B29, B31
For route and schedule information
Call 202-637-7000
www.metroopensdoors.com
Legend
Metrorail Station
Terminal Stands
Park & Ride Lot
Guaranteed Ride Home
When you take Metrobus or Metrorail to work, you are eligible to participate in the free Commuter Connection Guaranteed Ride Home Program.
The program will get you home in the event of a personal emergency or unscheduled overtime.
To register and to receive program details, call Commuter Connection at 1-800-745-RIDE.
(2/97)
CRAWFORD BLVD
B29
CROFTON COUNTRY CLUB
(CLUBHOUSE CIRCLE)
CLUBHOUSE GATE DR
CROFTON PKWY
US RT 3
ANNE ARUNDEL COUNTY
PRINCE GEORGES COUNTY
B29
CRAIN HWY
PATUXENT RIVER
COLLINGTON RD
MD RT 197
B29,B31
BOWIE
BOWIE PARK & RIDE LOT
NORTHVIEW DR
B29,B31
HARBOUR WAY
B29
BOWIE GATEWAY CENTER
B31
EVERGREEN PKWY
B31
BOWIE TOWN CENTER
MICHELLVILLE RD
US RT 301
COVINGTON
NEW CARROLLTON STATION
BARDEN CITY DR
B29,B31
US RT 50
B29,B31
JOHN HANSON HWY
WMATA ©2003 For information regarding this map contact <R•A•D•S>.

B29,31

Crofton-New Carrollton Line

Weekday Eastbound — Entre semana con dirección al este

Route Number	New Carrollton	Bowie Park & Ride	Mitchellville Rd. & Harbour Way (GATEWAY CENTER)	Crofton Country Club Park & Ride (CROFTON)	1501 Crofton Pkwy. (CROFTON)
AM Service — Servicio matutino					
♿ **B29**	6:33	-	6:48	6:58	-
♿ **B29**	7:03	-	7:18	7:28	-
PM Service — Servicio vespertino					
♿ **B29**	4:15	4:30	4:35	4:45	-
♿ **B29**	4:45	5:00	5:05	5:15	-
♿ **B29**	5:18	5:33	5:38	5:48	-
♿ **B29**	5:48	6:03	6:08	6:18	6:26
♿ **B29**	6:28	6:43	6:48	6:58	-
♿ **B31**	7:28	7:43	7:49	-	-
♿ **B31**	8:28	8:43	8:49	-	-
♿ **B31**	9:28	9:43	9:49	-	-

♿ — *Trip operates with wheelchair-accessible or lift-equipped bus. Los autobuses son accesibles a sillas de ruedas o tienen equipo elevador.*

Weekday Westbound — Entre semana con dirección al oeste

Route Number	1501 Crofton Pkwy.	Crofton Country Club Park & Ride	Mitchellville Rd. & Harbour Way (Gateway Center)	Bowie Park & Ride	NEW CARROLLTON
AM Service — Servicio matutino					
♿ **B29**	-	6:00	6:10	6:15	6:29
♿ **B29**	6:22	6:30	6:40	6:45	6:59
♿ **B29**	-	7:05	7:15	7:20	7:34
♿ **B29**	-	7:35	7:45	7:50	8:04
PM Service — Servicio vespertino					
♿ **B29**	-	4:47	4:57	-	5:12
♿ **B29**	-	5:17	5:27	-	5:42
♿ **B29**	-	5:52	6:02	-	6:17
♿ **B31**	-	-	7:58	-	8:20
♿ **B31**	-	-	8:58	-	9:20
♿ **B31**	-	-	9:58	-	10:20

♿ — *Trip operates with wheelchair-accessible or lift-equipped bus. Los autobuses son accesibles a sillas de ruedas o tienen equipo elevador.*

B29

Crofton-New Carrollton Line

Between
Crofton Country Club
Park & Ride
Covington (Bowie)
and
New Carrollton
station

Effective as of
June 1, 1999

Weekday Westbound

Route Number	Crofton Country Club Park & Ride	Bowie Park & Ride	New Carrollton
	AM Service		
B29	6:00	6:11	6:24
B29	6:30	6:41	6:54
B29	7:10	7:21	7:34
B29	7:40	7:51	8:04

Weekday Eastbound

Route Number	New Carrollton	Bowie Park & Ride	Crofton Country Club Park & Ride
	PM Service		
B29	4:15	4:29	4:39
B29	4:45	4:59	5:09
B29	5:25	5:38	5:48
B29	5:55	6:07	6:18
B29	6:35	6:47	6:58

Washington Metropolitan Area Transit Authority

A District of Columbia, Maryland and Virginia Transit Partnership

B29

Crofton-New Carrollton Line

Between
Crofton Country Club
Park & Ride
Covington (Bowie)
and
New Carrollton
station

Effective as of
June 1, 1999

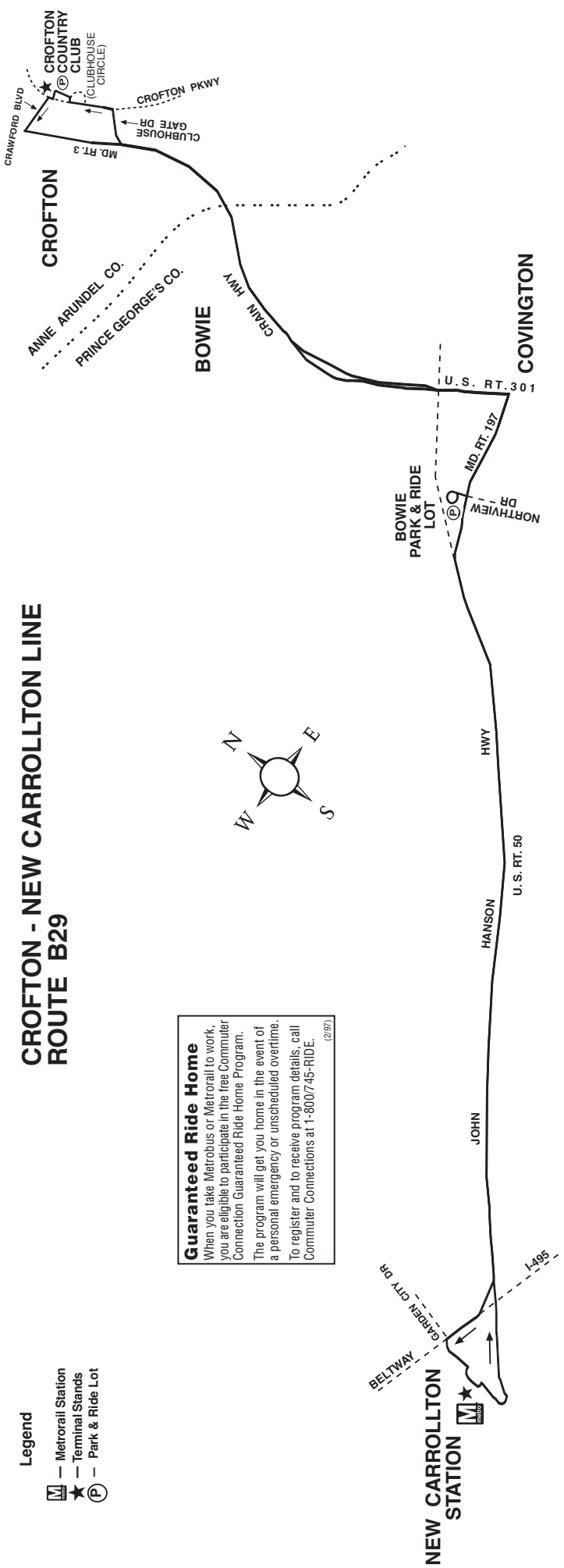

Washington Metropolitan Area Transit Authority

A District of Columbia, Maryland and Virginia Transit Partnership

How to use this timetable

- Use the map to find the stops closest to where you will get on and off the bus.
- Select the schedule (Weekday, Saturday, Sunday) for when you will travel. Along the top of the schedule, find the stop at or nearest the point where you will get on the bus. Follow that column down to the time you want to leave.
- Use the same method to find the times the bus is scheduled to arrive at the stop where you will get off the bus.
- If the bus stop is not listed, use the time shown for the bus stop before it as the time to wait at the stop.
- The end-of-the-line or last stop is listed in ALL CAPS on the schedule.

Cómo Usar este Horario

- Use este mapa para localizar las paradas más cercanas a donde se subirá y bajará del autobús.
- Seleccione el horario (Entre semana, sábado, domingo) de cuando viajará. A lo largo de la parte superior del horario, localice la parada o el punto más cercano a la parada en la que se subirá al autobús. Siga esa columna hacia abajo hasta la hora en la que desee salir.
- Utilice el mismo método para localizar las horas en que el autobús está programado para llegar a la parada en donde desea bajarse del autobús.
- Si la parada del autobús no está listada use la hora que se muestra en la parada anterior como la hora de espera en la parada.
- El final de la ruta o la última parada del autobús aparece en letras MAYÚSCULAS en el horario.

English-Español

METROBUS-MD

B30

Greenbelt-BWI Airport Express Line

$3.00 Fare

Serves these locations-
Brinda servicio
a estas ubicaciones
Greenbelt station
Greenbelt Metro Drive &
Cherrywood Lane
Baltimore/Washington International Airport
BWI Business District Light Rail station

Schedule 6-26-05

INFORMATION ANYTIME 202-637-7000

TTY 202-638-3780

MetroOpensDoors.com

Washington Metropolitan Area Transit Authority

A District of Columbia, Maryland and Virginia Transit Partnership

Greenbelt-BWI Airport Express Line

Route B30

For route and schedule information
Call 202-637-7000
www.metroopensdoors.com

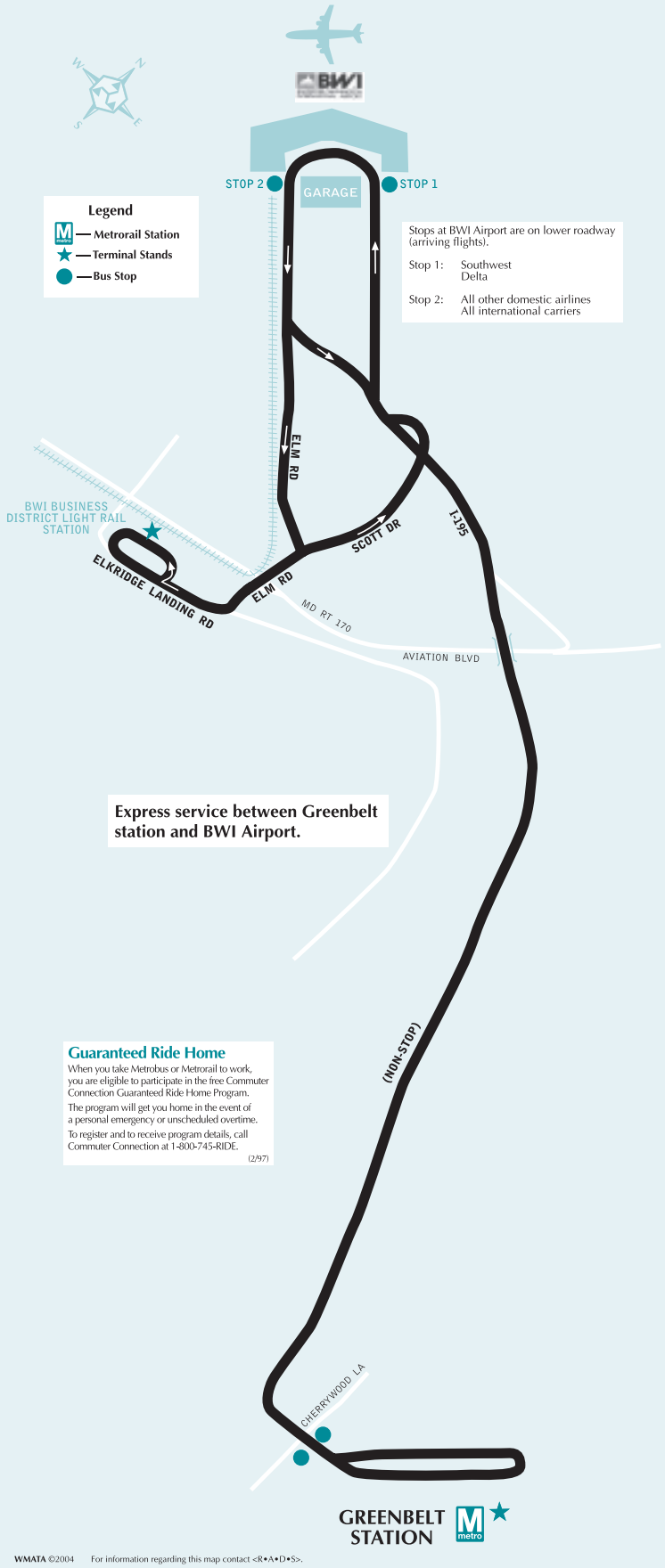

Guaranteed Ride Home

When you take Metrobus or Metrorail to work, you are eligible to participate in the free Commuter Connection Guaranteed Ride Home Program.

The program will get you home in the event of a personal emergency or unscheduled overtime.

To register and to receive program details, call Commuter Connection at 1-800-745-RIDE.

(2/97)

WMATA ©2004 For information regarding this map contact <R•A•D•S>.

B30

Greenbelt-BWI Airport Express Line

To BWI Airport

Weekday Northbound — Entre semana con dirección al norte

Route Number	Greenbelt Metro	BWI Airport Stop 1●	BWI Airport Stop 2●	BWI Business District Light Rail Station ✻
AM Service — Servicio matutino				
♿ **B30**	6:10	6:38	6:40	6:45
♿ **B30**	6:40	7:08	7:10	7:15
♿ **B30**	7:20	7:48	7:50	7:55
♿ **B30**	8:00	8:28	8:30	8:35
♿ **B30**	8:40	9:08	9:10	9:15
♿ **B30**	9:20	9:48	9:50	9:55
♿ **B30**	10:00	10:28	10:30	10:35
♿ **B30**	10:40	11:08	11:10	11:15
♿ **B30**	11:20	11:48	11:50	11:55
PM Service — Servicio vespertino				
♿ **B30**	12:00	12:28	12:30	12:35
♿ **B30**	12:40	1:09	1:11	1:17
♿ **B30**	1:20	1:49	1:51	1:57
♿ **B30**	2:00	2:29	2:31	2:37
♿ **B30**	2:40	3:13	3:15	3:21
♿ **B30**	3:20	3:53	3:55	4:01
♿ **B30**	4:00	4:33	4:35	4:41
♿ **B30**	4:40	5:13	5:15	5:21
♿ **B30**	5:20	5:53	5:55	6:01
♿ **B30**	6:00	6:33	6:35	6:41
♿ **B30**	6:40	7:13	7:15	7:21
♿ **B30**	7:20	7:51	7:53	7:58
♿ **B30**	8:00	8:31	8:33	8:38
♿ **B30**	8:40	9:11	9:13	9:18
♿ **B30**	9:20	9:51	9:53	9:58
♿ **B30**	10:00	10:31	10:33	10:38

Saturday Northbound — En sábados con dirección al norte

Route Number	Greenbelt Metro	BWI Airport Stop 1●	BWI Airport Stop 2●	BWI Business District Light Rail Station ✻
AM Service — Servicio matutino				
♿ **B30**	8:45	9:13	9:15	9:20
♿ **B30**	9:20	9:48	9:50	9:55
♿ **B30**	10:00	10:28	10:30	10:35
♿ **B30**	10:40	11:08	11:10	11:15
♿ **B30**	11:20	11:48	11:50	11:55
PM Service — Servicio vespertino				
♿ **B30**	12:00	12:28	12:30	12:35
♿ **B30**	12:40	1:08	1:10	1:15
♿ **B30**	1:20	1:48	1:50	1:55
♿ **B30**	2:00	2:28	2:30	2:35
♿ **B30**	2:40	3:08	3:10	3:15
♿ **B30**	3:20	3:48	3:50	3:55
♿ **B30**	4:00	4:28	4:30	4:35
♿ **B30**	4:40	5:08	5:10	5:15
♿ **B30**	5:20	5:48	5:50	5:55
♿ **B30**	6:00	6:28	6:30	6:35
♿ **B30**	6:40	7:08	7:10	7:15
♿ **B30**	7:20	7:48	7:50	7:55
♿ **B30**	8:00	8:28	8:30	8:35
♿ **B30**	8:40	9:08	9:10	9:15
♿ **B30**	9:20	9:48	9:50	9:55
♿ **B30**	10:00	10:28	10:30	10:35

Sunday Northbound — En domingo con dirección al norte

Route Number	Greenbelt Metro	BWI Airport Stop 1●	BWI Airport Stop 2●	BWI Business District Light Rail Station ✻
AM Service — Servicio matutino				
♿ **B30**	8:45	9:13	9:15	9:20
♿ **B30**	9:20	9:48	9:50	9:55
♿ **B30**	10:00	10:28	10:30	10:35
♿ **B30**	10:40	11:08	11:10	11:15
♿ **B30**	11:20	11:48	11:50	11:55
PM Service — Servicio vespertino				
♿ **B30**	12:00	12:28	12:30	12:35
♿ **B30**	12:40	1:08	1:10	1:15
♿ **B30**	1:20	1:48	1:50	1:55
♿ **B30**	2:00	2:28	2:30	2:35
♿ **B30**	2:40	3:08	3:10	3:15
♿ **B30**	3:20	3:48	3:50	3:55
♿ **B30**	4:00	4:28	4:30	4:35
♿ **B30**	4:40	5:08	5:10	5:15
♿ **B30**	5:20	5:48	5:50	5:55
♿ **B30**	6:00	6:28	6:30	6:35
♿ **B30**	6:40	7:08	7:10	7:15
♿ **B30**	7:20	7:48	7:50	7:55
♿ **B30**	8:00	8:28	8:30	8:35
♿ **B30**	8:40	9:08	9:10	9:15
♿ **B30**	9:20	9:48	9:50	9:55
♿ **B30**	10:00	10:28	10:30	10:35

♿ — Trip operates with wheelchair-accessible or lift-equipped bus.
Los autobuses son accesibles a sillas de ruedas o tienen equipo elevador.
✻ — Bus is signed BWI AIRPORT.
● — See map for airlines served.

B30

Greenbelt-BWI Airport Express Line

To Greenbelt Station

Weekday Southbound — Entre semana con dirección al sur

Route Number	BWI Business District Light Rail Station	BWI Airport Stop 1●	BWI Airport Stop 2●	GREENBELT
AM Service — Servicio matutino				
♿ **B30**	6:54	6:58	7:00	7:32
♿ **B30**	7:34	7:38	7:40	8:12
♿ **B30**	8:14	8:18	8:20	8:52
♿ **B30**	8:53	8:58	9:00	9:29
♿ **B30**	9:33	9:38	9:40	10:09
♿ **B30**	10:13	10:18	10:20	10:49
♿ **B30**	10:53	10:58	11:00	11:29
♿ **B30**	11:33	11:38	11:40	12:09
PM Service — Servicio vespertino				
♿ **B30**	12:13	12:18	12:20	12:49
♿ **B30**	12:53	12:58	1:00	1:29
♿ **B30**	1:33	1:38	1:40	2:09
♿ **B30**	2:13	2:18	2:20	2:52
♿ **B30**	2:53	2:58	3:00	3:32
♿ **B30**	3:33	3:38	3:40	4:12
♿ **B30**	4:13	4:18	4:20	4:52
♿ **B30**	4:53	4:58	5:00	5:32
♿ **B30**	5:33	5:38	5:40	6:12
♿ **B30**	6:13	6:18	6:20	6:52
♿ **B30**	6:53	6:58	7:00	7:32
♿ **B30**	7:33	7:38	7:40	8:12
♿ **B30**	8:13	8:18	8:20	8:52
♿ **B30**	8:54	8:58	9:00	9:29
♿ **B30**	9:34	9:38	9:40	10:09
♿ **B30**	10:14	10:18	10:20	10:49
♿ **B30**	10:44	10:48	10:50	11:19

Saturday Southbound — En sábados con dirección al sur

Route Number	BWI Business District Light Rail Station	BWI Airport Stop 1●	BWI Airport Stop 2●	GREENBELT
AM Service — Servicio matutino				
♿ **B30**	9:35	9:38	9:40	10:11
♿ **B30**	10:15	10:18	10:20	10:51
♿ **B30**	10:55	10:58	11:00	11:31
♿ **B30**	11:35	11:38	11:40	12:11
PM Service — Servicio vespertino				
♿ **B30**	12:15	12:18	12:20	12:51
♿ **B30**	12:55	12:58	1:00	1:31
♿ **B30**	1:35	1:38	1:40	2:11
♿ **B30**	2:15	2:18	2:20	2:51
♿ **B30**	2:55	2:58	3:00	3:31
♿ **B30**	3:35	3:38	3:40	4:11
♿ **B30**	4:15	4:18	4:20	4:51
♿ **B30**	4:55	4:58	5:00	5:31
♿ **B30**	5:35	5:38	5:40	6:11
♿ **B30**	6:15	6:18	6:20	6:51
♿ **B30**	6:55	6:58	7:00	7:31
♿ **B30**	7:35	7:38	7:40	8:11
♿ **B30**	8:15	8:18	8:20	8:51
♿ **B30**	8:55	8:58	9:00	9:31
♿ **B30**	9:35	9:38	9:40	10:11
♿ **B30**	10:15	10:18	10:20	10:51
♿ **B30**	10:45	10:48	10:50	11:21

Sunday Southbound — En domingo con dirección al sur

Route Number	BWI Business District Light Rail Station	BWI Airport Stop 1●	BWI Airport Stop 2●	GREENBELT
AM Service — Servicio matutino				
♿ **B30**	9:35	9:38	9:40	10:11
♿ **B30**	10:15	10:18	10:20	10:51
♿ **B30**	10:55	10:58	11:00	11:31
♿ **B30**	11:35	11:38	11:40	12:11
PM Service — Servicio vespertino				
♿ **B30**	12:15	12:18	12:20	12:51
♿ **B30**	12:55	12:58	1:00	1:31
♿ **B30**	1:35	1:38	1:40	2:11
♿ **B30**	2:15	2:18	2:20	2:51
♿ **B30**	2:55	2:58	3:00	3:31
♿ **B30**	3:35	3:38	3:40	4:11
♿ **B30**	4:15	4:18	4:20	4:51
♿ **B30**	4:55	4:58	5:00	5:31
♿ **B30**	5:35	5:38	5:40	6:11
♿ **B30**	6:15	6:18	6:20	6:51
♿ **B30**	6:55	6:58	7:00	7:31
♿ **B30**	7:35	7:38	7:40	8:11
♿ **B30**	8:15	8:18	8:20	8:51
♿ **B30**	8:55	8:58	9:00	9:31
♿ **B30**	9:35	9:38	9:40	10:11
♿ **B30**	10:15	10:18	10:20	10:51
♿ **B30**	10:45	10:48	10:50	11:21

♿ — *Trip operates with wheelchair-accessible or lift-equipped bus.*
Los autobuses son accesibles a sillas de ruedas o tienen equipo elevador.

● — *See map for airlines served.*

How to use this

- ➤ Use the map to find the stops closest to where you will get on and off the bus.
- ➤ Select the schedule (Weekday, Saturday, Sunday) for when you will travel. Along the top of the schedule, find the stop at or nearest the point where you will get on the bus. Follow that column down to the time you want to leave.
- ➤ Use the same method to find the times the bus is scheduled to arrive at the stop where you will get off the bus.
- ➤ If the bus stop is not listed, use the time shown for the bus stop before it as the time to wait at the stop.
- ➤ The end-of-the-line or last stop is listed in ALL CAPS on the schedule.

Cómo Usar este Horario

- ➤ Use este mapa para localizar las paradas más cercanas a donde se subirá y bajará del autobús.
- ➤ Seleccione el horario (Entre semana, sábado, domingo) de cuando viajará. A lo largo de la parte superior del horario, localice la parada o el punto más cercano a la parada en la que se subirá al autobús. Siga esa columna hacia abajo hasta la hora en la que desee salir.
- ➤ Utilice el mismo método para localizar las horas en que el autobús está programado para llegar a la parada en donde desea bajarse del autobús.
- ➤ Si la parada del autobús no está listada use la hora que se muestra en la parada anterior como la hora de espera en la parada.
- ➤ El final de la ruta o la última parada del autobús aparece en letras MAYÚSCULAS en el horario.

En Español

METROBUS-MD

B30

Greenbelt-BWI Airport Express Line

$3.00 Fare

Serves these locations-Brinda servicio a estas ubicaciones

Greenbelt station
Greenbelt Metro Drive & Cherrywood Lane
Baltimore/Washington International Airport
BWI Business District Light Rail station

Schedule 9-26-04 Reprinted 10-12-04

Washington Metropolitan Area Transit Authority

A District of Columbia, Maryland and Virginia Transit Partnership

Greenbelt-BWI Airport Express Line
Route B30

For route and schedule information
Call 202-637-7000
www.metroopensdoors.com

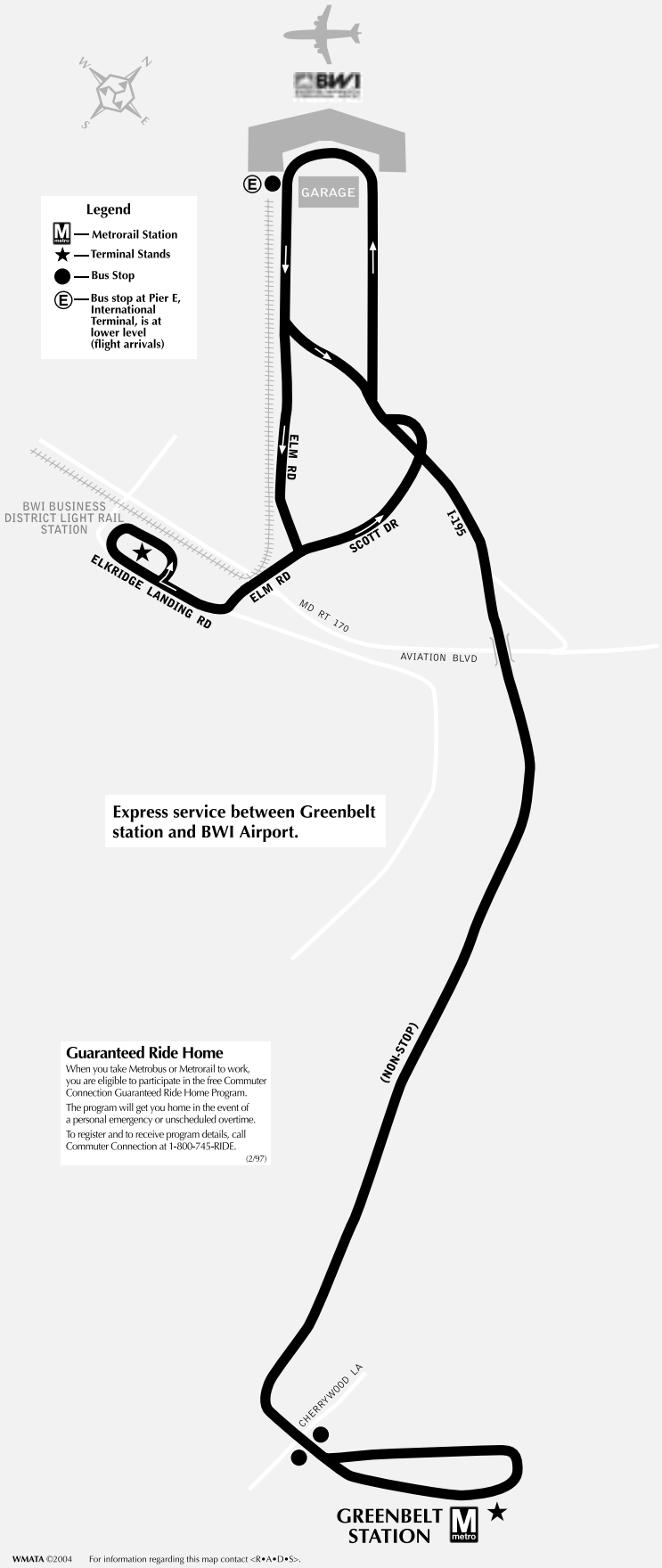

Guaranteed Ride Home

When you take Metrobus or Metrorail to work, you are eligible to participate in the free Commuter Connection Guaranteed Ride Home Program.

The program will get you home in the event of a personal emergency or unscheduled overtime.

To register and to receive program details, call Commuter Connection at 1-800-745-RIDE.

(2/97)

WMATA ©2004 For information regarding this map contact <R•A•D•S>.

B30

Greenbelt-BWI Airport Express Line

To BWI Airport

Weekday Northbound — Entre semana con dirección al norte

Route Number	Greenbelt Metro	BWI Airport ●	BWI Business District Light Rail Station
AM Service — Servicio matutino			
♿ **B30**	6:10	6:40	6:45
♿ **B30**	6:40	7:10	7:15
♿ **B30**	7:20	7:50	7:55
♿ **B30**	8:00	8:30	8:35
♿ **B30**	8:40	9:10	9:15
♿ **B30**	9:20	9:50	9:55
♿ **B30**	10:00	10:30	10:35
♿ **B30**	10:40	11:10	11:15
♿ **B30**	11:20	11:50	11:55
PM Service — Servicio vespertino			
♿ **B30**	12:00	12:30	12:35
♿ **B30**	12:40	1:11	1:17
♿ **B30**	1:20	1:51	1:57
♿ **B30**	2:00	2:31	2:37
♿ **B30**	2:40	3:15	3:21
♿ **B30**	3:20	3:55	4:01
♿ **B30**	4:00	4:35	4:41
♿ **B30**	4:40	5:15	5:21
♿ **B30**	5:20	5:55	6:01
♿ **B30**	6:00	6:35	6:41
♿ **B30**	6:40	7:15	7:21
♿ **B30**	7:20	7:53	7:58
♿ **B30**	8:00	8:33	8:38
♿ **B30**	8:40	9:13	9:18
♿ **B30**	9:20	9:53	9:58
♿ **B30**	10:00	10:33	10:38

Saturday Northbound — En sábados con dirección al norte

Route Number	Greenbelt Metro	BWI Airport ●	BWI Business District Light Rail Station
AM Service — Servicio matutino			
♿ **B30**	8:45	9:15	9:20
♿ **B30**	9:20	9:50	9:55
♿ **B30**	10:00	10:30	10:35
♿ **B30**	10:40	11:10	11:15
♿ **B30**	11:20	11:50	11:55
PM Service — Servicio vespertino			
♿ **B30**	12:00	12:30	12:35
♿ **B30**	12:40	1:10	1:15
♿ **B30**	1:20	1:50	1:55
♿ **B30**	2:00	2:30	2:35
♿ **B30**	2:40	3:10	3:15
♿ **B30**	3:20	3:50	3:55
♿ **B30**	4:00	4:30	4:35
♿ **B30**	4:40	5:10	5:15
♿ **B30**	5:20	5:50	5:55
♿ **B30**	6:00	6:30	6:35
♿ **B30**	6:40	7:10	7:15
♿ **B30**	7:20	7:50	7:55
♿ **B30**	8:00	8:30	8:35
♿ **B30**	8:40	9:10	9:15
♿ **B30**	9:20	9:50	9:55
♿ **B30**	10:00	10:30	10:35

Sunday Northbound — En domingo con dirección al norte

Route Number	Greenbelt Metro	BWI Airport ●	BWI Business District Light Rail Station
AM Service — Servicio matutino			
♿ **B30**	8:45	9:15	9:20
♿ **B30**	9:20	9:50	9:55
♿ **B30**	10:00	10:30	10:35
♿ **B30**	10:40	11:10	11:15
♿ **B30**	11:20	11:50	11:55
PM Service — Servicio vespertino			
♿ **B30**	12:00	12:30	12:35
♿ **B30**	12:40	1:10	1:15
♿ **B30**	1:20	1:50	1:55
♿ **B30**	2:00	2:30	2:35
♿ **B30**	2:40	3:10	3:15
♿ **B30**	3:20	3:50	3:55
♿ **B30**	4:00	4:30	4:35
♿ **B30**	4:40	5:10	5:15
♿ **B30**	5:20	5:50	5:55
♿ **B30**	6:00	6:30	6:35
♿ **B30**	6:40	7:10	7:15
♿ **B30**	7:20	7:50	7:55
♿ **B30**	8:00	8:30	8:35
♿ **B30**	8:40	9:10	9:15
♿ **B30**	9:20	9:50	9:55
♿ **B30**	10:00	10:30	10:35

♿ — *Trip operates with wheelchair-accessible or lift-equipped bus.*
Los autobuses son accesibles a sillas de ruedas o tienen equipo elevador.

● — *International Terminal (Pier E), lower level*
Terminal internacional (Pier E), nivel inferior.

B30

Greenbelt-BWI Airport Express Line

To Greenbelt Station

Weekday Southbound — Entre semana con dirección al sur

Route Number	BWI Business District Light Rail Station	BWI Airport ●	Greenbelt Metro
AM Service — Servicio matutino			
♿ **B30**	6:54	7:00	7:32
♿ **B30**	7:34	7:40	8:12
♿ **B30**	8:14	8:20	8:52
♿ **B30**	8:53	9:00	9:29
♿ **B30**	9:33	9:40	10:09
♿ **B30**	10:13	10:20	10:49
♿ **B30**	10:53	11:00	11:29
♿ **B30**	11:33	11:40	12:09
PM Service — Servicio vespertino			
♿ **B30**	12:13	12:20	12:49
♿ **B30**	12:53	1:00	1:29
♿ **B30**	1:33	1:40	2:09
♿ **B30**	2:13	2:20	2:52
♿ **B30**	2:53	3:00	3:32
♿ **B30**	3:33	3:40	4:12
♿ **B30**	4:13	4:20	4:52
♿ **B30**	4:53	5:00	5:32
♿ **B30**	5:33	5:40	6:12
♿ **B30**	6:13	6:20	6:52
♿ **B30**	6:53	7:00	7:32
♿ **B30**	7:33	7:40	8:12
♿ **B30**	8:13	8:20	8:52
♿ **B30**	8:54	9:00	9:29
♿ **B30**	9:34	9:40	10:09
♿ **B30**	10:14	10:20	10:49
♿ **B30**	10:44	10:50	11:19

Saturday Southbound — En sábados con dirección al sur

Route Number	BWI Business District Light Rail Station	BWI Airport ●	Greenbelt Metro
AM Service — Servicio matutino			
♿ **B30**	9:35	9:40	10:11
♿ **B30**	10:15	10:20	10:51
♿ **B30**	10:55	11:00	11:31
♿ **B30**	11:35	11:40	12:11
PM Service — Servicio vespertino			
♿ **B30**	12:15	12:20	12:51
♿ **B30**	12:55	1:00	1:31
♿ **B30**	1:35	1:40	2:11
♿ **B30**	2:15	2:20	2:51
♿ **B30**	2:55	3:00	3:31
♿ **B30**	3:35	3:40	4:11
♿ **B30**	4:15	4:20	4:51
♿ **B30**	4:55	5:00	5:31
♿ **B30**	5:35	5:40	6:11
♿ **B30**	6:15	6:20	6:51
♿ **B30**	6:55	7:00	7:31
♿ **B30**	7:35	7:40	8:11
♿ **B30**	8:15	8:20	8:51
♿ **B30**	8:55	9:00	9:31
♿ **B30**	9:35	9:40	10:11
♿ **B30**	10:15	10:20	10:51
♿ **B30**	10:45	10:50	11:21

Sunday Southbound — En domingo con dirección al sur

Route Number	BWI Business District Light Rail Station	BWI Airport ●	Greenbelt Metro
AM Service — Servicio matutino			
♿ **B30**	9:35	9:40	10:11
♿ **B30**	10:15	10:20	10:51
♿ **B30**	10:55	11:00	11:31
♿ **B30**	11:35	11:40	12:11
PM Service — Servicio vespertino			
♿ **B30**	12:15	12:20	12:51
♿ **B30**	12:55	1:00	1:31
♿ **B30**	1:35	1:40	2:11
♿ **B30**	2:15	2:20	2:51
♿ **B30**	2:55	3:00	3:31
♿ **B30**	3:35	3:40	4:11
♿ **B30**	4:15	4:20	4:51
♿ **B30**	4:55	5:00	5:31
♿ **B30**	5:35	5:40	6:11
♿ **B30**	6:15	6:20	6:51
♿ **B30**	6:55	7:00	7:31
♿ **B30**	7:35	7:40	8:11
♿ **B30**	8:15	8:20	8:51
♿ **B30**	8:55	9:00	9:31
♿ **B30**	9:35	9:40	10:11
♿ **B30**	10:15	10:20	10:51
♿ **B30**	10:45	10:50	11:21

♿ — *Trip operates with wheelchair-accessible or lift-equipped bus.*
Los autobuses son accesibles a sillas de ruedas o tienen equipo elevador.

● — *International Terminal (Pier E), lower level*
Terminal internacional (Pier E), nivel inferior.

The Wayback Machine - https://web.archive.org/web/19990915121018/http://www.wmata.com:80/using...

rideguide_header2.gif (15629 bytes)

Home Page
Using Metro
Farecards/Passes
- Farecard Vending Machines
- Sales Offices
- SmartLink: Buy Passes On-Line
- Metrochek Program
- PassSaver

Fares/Hours
Metrobus
- SmartMover

Metrorail
- System Map
- Stations
- Parking/Parking Permits
- Bike-On-Rail/Bike Lockers
- Guaranteed Ride Home

Safety Features
Senior Citizens and Persons with Disabilities
- IDs
- Elevator Locations
- MetroAccess
- Wheelchair Lift-equipped Buses

Children and Students
- College Directory

Tourists
- Points of Interest
- Driving Directions
- Nature Walks Around Metro Stations
- Take Metro to the Airport

bethesda station

Station Name:	**Bethesda**
Location:	West side of Wisconsin Ave. at Montgomery Ln.
Early Station/Entrance Closings:	N/A
Last Train Departs:	Shady Grove - 12:23 a.m. Wheaton - 11:47 p.m.

Fares & Travel Times Between Stations

Elevator Locations:

Parking:	None
Metrobus Routes Serving this Station:	14A, 14B, 14M J2, J3 J8, J9

BUS/RAIL Schedules

POINTS OF INTEREST	METRORAIL	METROBUS
SHOPPING CENTERS AND MALLS Montgomery Mall	Red Line	J2; Ride-On* 26, 35, 38, 47

HOTELS

NAME	LOCATION	DISTANCE FROM STATION	SHUTTLE
Manor Inn	7740 Wisconsin Avenue Bethesda MD 20814	(1 1/2 blocks)	No -- short walk
American Inn of Bethesda	8130 Wisconsin Avenue	(5 blocks)	No

Paint the Town with Metro
Metro Facts
Business Opportunities
Metro Market
News

	Bethesda MD 20814		
Hyatt Regency Bethesda 1	Bethesda Metro Center Bethesda MD 20814	(adjacent station)	No -- short walk
Marriott Residence Inn - Bethesda	7335 Wisconsin Avenue Bethesda MD	(2 blocks)	No
National 4-H Center	7100 Connecticut Avenue Chevy Chase MD	(3/4 miles)	No

How to use this timetable

- ➤ Use the map to find the stops closest to where you will get on and off the bus.
- ➤ Select the schedule (Weekday, Saturday, Sunday) for when you will travel. Along the top of the schedule, find the stop at or nearest the point where you will get on the bus. Follow that column down to the time you want to leave.
- ➤ Use the same method to find the times the bus is scheduled to arrive at the stop where you will get off the bus.
- ➤ If the bus stop is not listed, use the time shown for the bus stop before it as the time to wait at the stop.
- ➤ The end-of-the-line or last stop is listed in ALL CAPS on the schedule.

METROBUS - MD

C7,9

Greenbelt-Glenmont Line

Serves these locations

Greenbelt station
Federal Courthouse
Capital Office Park
Beltsville Industrial Center (C7)
Centerpark Office Park (C7)
Beltway Plaza (C9)
Seven Springs Village (C9)
Cherry Hill Park Campground (C9)
Westfarm Technology Park (C7)
Montgomery Office Park (C7)
Verizon—Chesapeake Complex (C7)
Tamarack (C7)
Colesville

Schedule 9-26-04

Washington Metropolitan Area Transit Authority

A District of Columbia, Maryland and Virginia Transit Partnership

Greenbelt-Glenmont Line
Routes C7, C9

For route and schedule information
Call 202-637-7000
www.metroopensdoors.com

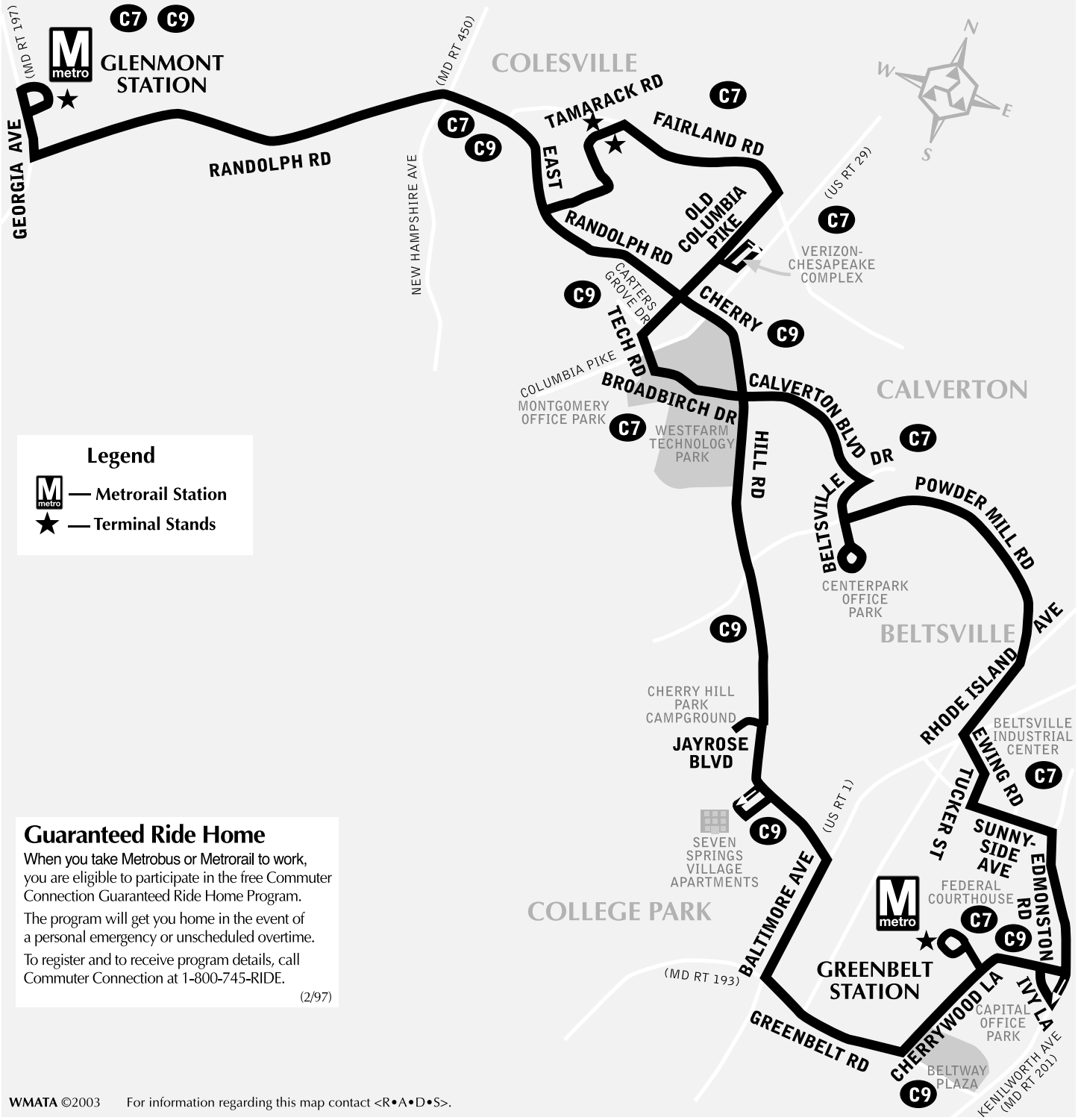

Legend
- Metrorail Station
- Terminal Stands

Guaranteed Ride Home

When you take Metrobus or Metrorail to work, you are eligible to participate in the free Commuter Connection Guaranteed Ride Home Program.

The program will get you home in the event of a personal emergency or unscheduled overtime.

To register and to receive program details, call Commuter Connection at 1-800-745-RIDE.

(2/97)

WMATA ©2003 For information regarding this map contact <R•A•D•S>.

C7,9

Greenbelt-Glenmont Line

Weekday Westbound

Route Number	Greenbelt Metro	Cherry-wood La. & Edmon-ston Rd. (Federal Court-house)	Tucker St. & Ewing Rd. (Beltville Industrial Center)	Cherry-wood La. & Greenbelt Rd. (Beltway Plaza)	Seven Springs Village	Cherry Hill Park Camp-ground	Center-park Office Park (Calver-ton)	Tech Rd. & Columbia Pike (U.S. Rt. 29)	Verizon Chesa-peake Complex	East Randolph Rd. & Old Columbia Pike	Tamarack & Fairland Rds. (Tamarack)	Randolph Rd. & New Hamp-shire Ave (Coles-ville)	GLEN-MONT Metro
AM Service													
♿ **C7**	-	-	-	-	-	-	-	-	-	-	6:08	6:17	6:29
C7	5:51	5:54	6:00	-	-	-	6:11	6:22	6:30	-	6:38	6:47	6:59
C7	6:23	6:26	6:32	-	-	-	6:43	6:54	7:02	-	7:10	7:19	7:31
C7	6:56	6:59	7:05	-	-	-	7:16	7:27	7:35	-	7:43	7:52	8:04
♿ **C7**	7:26	7:31	7:36	-	-	-	7:46	7:59	8:06	-	8:14	8:22	8:28
♿ **C7**	8:03	8:06	8:12	-	-	-	8:19	8:33	8:38	-	8:46	8:55	9:02
♿ **C7**	8:35	8:39	8:46	-	-	-	8:55	9:04	9:10	-	9:19	9:29	9:38
PM Service													
♿ **C9**	3:09	3:12	-	3:18	3:36	3:39	-	-	-	3:51	-	3:57	4:08
♿ **C9**	3:44	3:47	-	3:53	4:11	4:14	-	-	-	4:26	-	4:32	4:43
♿ **C9**	4:19	4:22	-	4:28	4:46	4:49	-	-	-	5:01	-	5:07	5:18
♿ **C9**	4:52	4:57	-	5:03	5:15	5:20	-	-	-	5:33	-	5:41	5:53
♿ **C9**	5:27	5:32	-	5:38	5:50	5:55	-	-	-	6:08	-	6:16	6:28
♿ **C9**	5:58	6:03	-	6:09	6:21	6:26	-	-	-	6:39	-	6:47	6:59

♿ — *Trip operates with wheelchair-accessible or lift equipped bus.*

Weekday Eastbound

Route Number	Glen-mont Metro	East Randolph Rd. & New Hampshire Ave. (Colesville)	Tamarack & Fairland Rds. (TAMARACK)	East Randolph Rd. & Old Columbia Pike	Verizon Chesa-peake Complex	Tech Rd. & Columbia Pike (U.S. Rt. 29) ●	Center-park Office Park (Calver-ton)	Cherry Hill Park Camp-ground	Seven Springs Village	Cherry-wood La. & Greenbelt Rd. (Beltway Plaza)	Ewing Rd. & Tucker St. (Belts-ville Industrial Center)	Cherry-wood La. & Edmon-ston Rd. (Federal Court-house)	GREEN-BELT Metro
AM Service													
♿ **C9**	6:05	6:15	-	6:20	-	-	-	6:28	6:32	6:41	-	6:46	6:50
♿ **C9**	6:35	6:44	-	6:50	-	-	-	6:57	7:02	7:09	-	7:15	7:19
♿ **C9**	7:05	7:19	-	7:25	-	-	-	7:36	7:39	7:49	-	7:53	7:57
♿ **C9**	7:37	7:51	-	7:57	-	-	-	8:08	8:11	8:21	-	8:25	8:29
PM Service													
♿ **C7**	3:05	3:20	3:29	-	3:38	3:42	3:53	-	-	-	4:03	4:09	4:13
♿ **C7**	3:37	3:52	4:01	-	4:10	4:14	4:25	-	-	-	4:35	4:41	4:45
♿ **C7**	4:14	4:27	4:35	-	4:43	4:50	4:59	-	-	-	5:09	5:14	5:17
♿ **C7**	4:49	5:02	5:10	-	5:18	5:25	5:34	-	-	-	5:44	5:49	5:52
♿ **C7**	5:24	5:37	5:45	-	5:53	6:00	6:09	-	-	-	6:19	6:24	6:27
♿ **C7**	5:59	6:12	6:20	-	6:28	6:35	6:44	-	-	-	6:54	6:59	7:02
C7/	6:34	6:46	6:56	-	-	-	-	-	-	-	-	-	-

♿ — *Trip operates with wheelchair-accessible or lift equipped bus.*
● — *No bus stop at this location. Nearest stop: Old Columbia Pike & Carters Grove Dr.*

C7,9

Greenbelt-Glenmont Line

Between
Greenbelt station
Federal Courthouse
Capital Office Park (C9)
Beltsville Industrial Park (C7)
Centerpark Office Park (C7)
Beltway Plaza (C9)
Seven Spring Village (C9)
Cherry Hill Park Campground (C9)
Westfarm Technology Park (C7)
Montgomery Office Park (C7)
Bell Atlantic Cheaspeake Complex (C7)
Glenmount station

Effective as of
September 5, 2000

Washington Metropolitan Area Transit Authority

A District of Columbia, Maryland and Virginia Transit Partnership

Weekday Westbound

Route Number	Greenbelt	Cherrywood La. & Edmonston Rd. (Federal Courthouse)	Tucker St. & Ewing Rd. (Beltsville Industrial Park)	Cherrywood La. & Greenbelt Rd. (Beltway Plaza)	Seven Springs Village	Cherry Hill Park Campground	Centerpark Office Park (Calverton)	Tech Rd. & Columbia Pike (US Rt. 29)	Bell Atlantic Chesapeake Complex	East Randolph Rd. & Old Columbia Pike	Randolph Rd. & New Hampshire Ave. (Colesville)	GLENMONT
						AM Service						
C7	6:10	6:15	6:20	-	-	-	6:30	6:41	6:48	6:53	6:58	7:04
C7	6:30	6:35	6:40	-	-	-	6:50	7:01	7:08	7:13	7:18	7:24
C7	6:50	6:55	7:00	-	-	-	7:10	7:21	7:28	7:33	7:38	7:44
C7	7:10	7:15	7:20	-	-	-	7:30	7:41	7:48	7:53	7:58	8:04
C7	7:30	7:35	7:40	-	-	-	7:50	8:03	8:10	8:15	8:20	8:26
C7	7:50	7:55	8:00	-	-	-	8:11	8:24	8:31	8:36	8:41	8:47
C7	8:10	8:15	8:20	-	-	-	8:31	8:44	8:51	8:56	9:01	9:07
C7	8:30	8:35	8:40	-	-	-	8:50	9:02	9:08	9:12	9:17	9:23
C7	8:50	8:55	9:00	-	-	-	9:10	9:22	9:28	9:32	9:37	9:43
C7	9:10	9:15	9:20	-	-	-	9:30	9:42	9:48	9:52	9:57	10:03
						PM Service						
C9	3:00	3:05	-	3:11	3:18	3:24	-	-	-	3:33	3:39	3:49
C9	3:20	3:25	-	3:30	3:38	3:44	-	-	-	3:54	4:00	4:11
C9	3:40	3:45	-	3:50	3:58	4:04	-	-	-	4:14	4:20	4:31
C9	4:00	4:05	-	4:10	4:18	4:24	-	-	-	4:34	4:40	4:51
C9	4:20	4:25	-	4:30	4:38	4:44	-	-	-	4:54	5:00	5:11
C9	4:40	4:45	-	4:50	4:58	5:04	-	-	-	5:14	5:20	5:31
C9	5:00	5:05	-	5:10	5:18	5:24	-	-	-	5:35	5:41	5:52
C9	5:20	5:25	-	5:30	5:38	5:44	-	-	-	5:55	6:01	6:12
C9	5:40	5:45	-	5:50	5:58	6:04	-	-	-	6:15	6:21	6:32
C9	6:00	6:05	-	6:10	6:18	6:24	-	-	-	6:35	6:41	6:52

Weekday Eastbound

Route Number	Glenmont	Randolph Rd. & New Hampshire Ave. (Colesville)	East Randolph Rd. & Old Columbia Pike	Bell Atlantic Chesapeake Complex	Tech Rd. & Columbia Pike (US Rt. 29)	Centerpark Office Park (Calverton)	Cherry Hill Park Campground	Seven Springs Village	Cherrywood La. & Greenbelt Rd. (Beltway Plaza)	Ewing Rd. & Tucker St. (Beltsville Industrial Park)	Cherrywood La. & Edmonston Rd. (Federal Courthouse)	GREENBELT
						AM Service						
C9	5:54	6:03	6:09	-	-	-	6:15	6:19	6:25	-	6:30	6:34
C9	6:14	6:23	6:29	-	-	-	6:35	6:39	6:45	-	6:50	6:54
C9	6:34	6:43	6:49	-	-	-	6:56	7:01	7:08	-	7:14	7:18
C9	6:54	7:03	7:09	-	-	-	7:16	7:21	7:28	-	7:34	7:38
C9	7:14	7:25	7:32	-	-	-	7:41	7:46	7:54	-	8:00	8:04
C9	7:34	7:45	7:52	-	-	-	8:01	8:06	8:14	-	8:20	8:24
C9	7:54	8:05	8:12	-	-	-	8:21	8:26	8:34	-	8:40	8:44
C9	8:14	8:25	8:32	-	-	-	8:41	8:46	8:54	-	9:00	9:04
C9	8:34	8:45	8:52	-	-	-	9:01	9:06	9:14	-	9:20	9:24
C9	8:54	9:06	9:13	-	-	-	9:22	9:27	9:35	-	9:41	9:45
						PM Service						
C7	3:00	3:11	3:18	3:21	3:26	3:37	-	-	-	3:46	3:51	3:55
C7	3:20	3:31	3:38	3:41	3:46	3:57	-	-	-	4:06	4:11	4:15
C7	3:40	3:51	3:58	4:01	4:06	4:17	-	-	-	4:26	4:31	4:35
C7	4:00	4:12	4:19	4:22	4:27	4:38	-	-	-	4:47	4:52	4:56
C7	4:20	4:32	4:39	4:42	4:47	4:58	-	-	-	5:07	5:12	5:16
C7	4:40	4:52	4:59	5:02	5:07	5:18	-	-	-	5:27	5:32	5:36
C7	5:00	5:12	5:19	5:22	5:27	5:38	-	-	-	5:47	5:52	5:56
C7	5:20	5:32	5:39	5:42	5:47	5:58	-	-	-	6:07	6:12	6:16
C7	5:40	5:52	5:59	6:02	6:07	6:18	-	-	-	6:27	6:32	6:36
C7	6:00	6:12	6:19	6:22	6:27	6:40	-	-	-	6:49	6:54	6:58

C7,9

Greenbelt-Glenmont Line

Between
Greenbelt station
Federal Courthouse
Capital Office Park (C9)
Beltsville Industrial Park (C7)
Centerpark Office Park (C7)
Beltway Plaza (C9)
Seven Spring Village (C9)
Cherry Hill Park Campground (C9)
Westfarm Technology Park (C7)
Montgomery Office Park (C7)
Bell Atlantic Cheaspeake Complex (C7)
Glenmount station

Effective as of
September 5, 2000

Washington Metropolitan Area Transit Authority

A District of Columbia, Maryland and Virginia Transit Partnership

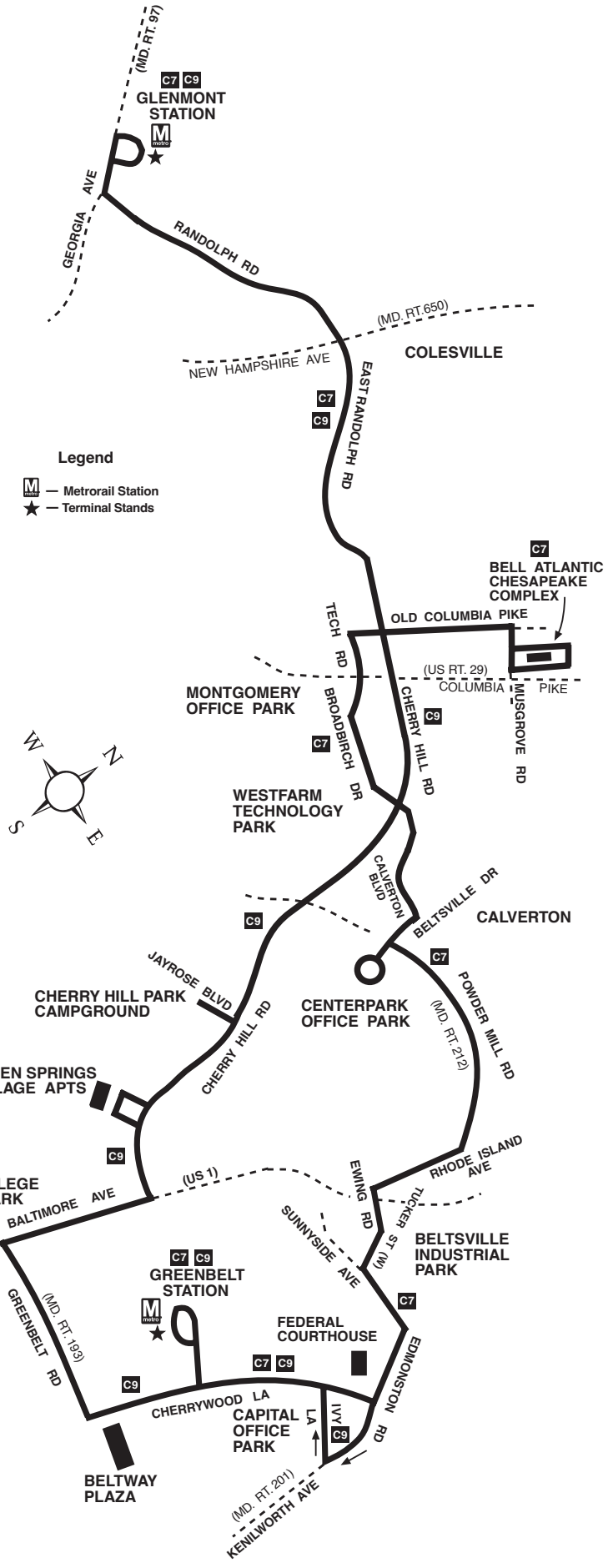

Using this timetable

- ❑ Use the map to find the stops closest to where you will get on and off the bus.
- ❑ Select the schedule (weekday, Saturday, Sunday) for when you will travel. Along the top of the schedule, find the stop at or nearest the point where you will get on the bus. Follow that column down to the time you want to leave.
- ❑ Use the same method to find the times the bus is scheduled to arrive at the stop where you will get off the bus.
- ❑ If the bus stop is not listed, use the time shown for the bus stop before it as the time to wait at the stop.
- ❑ The end-of-the-line or last stop is listed in ALL CAPS on the schedule.

How to use this timetable

- Use the map to find the stops closest to where you will get on and off the bus.
- Select the schedule (Weekday, Saturday, Sunday) for when you will travel. Along the top of the schedule, find the stop at or nearest the point where you will get on the bus. Follow that column down to the time you want to leave.
- Use the same method to find the times the bus is scheduled to arrive at the stop where you will get off the bus.
- If the bus stop is not listed, use the time shown for the bus stop before it as the time to wait at the stop.
- The end-of-the-line or last stop is listed in ALL CAPS on the schedule.

Cómo Usar este Horario

- Use este mapa para localizar las paradas más cercanas a donde se subirá y bajará del autobús.
- Seleccione el horario (Entre semana, sábado, domingo) de cuando viajará. A lo largo de la parte superior del horario, localice la parada o el punto más cercano a la parada en la que se subirá al autobús. Siga esa columna hacia abajo hasta la hora en la que desee salir.
- Utilice el mismo método para localizar las horas en que el autobús está programado para llegar a la parada en donde desea bajarse del autobús.
- Si la parada del autobús no está listada use la hora que se muestra en la parada anterior como la hora de espera en la parada.
- El final de la ruta o la última parada del autobús aparece en letras MAYÚSCULAS en el horario.

En Español

METROBUS - MD

C8

College Park - White Flint Line

Serves these locations
White Flint station
Loehmann's Plaza
Glenmont station
Colesville
White Oak
Hillandale
Adelphi
Archives II
University of Maryland
College Park-U of Md station

Schedule 3-02-03 Reprinted 4-1-05

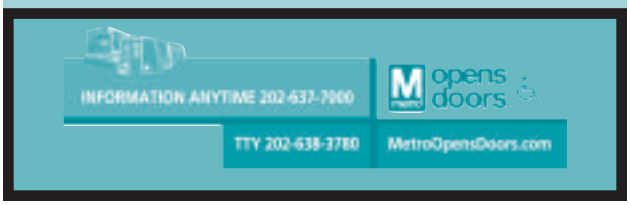

Washington Metropolitan Area Transit Authority

A District of Columbia, Maryland and Virginia Transit Partnership

College Park - White Flint Line

Routes C8

For route and schedule information
Call 202-637-7000
www.metroopensdoors.com

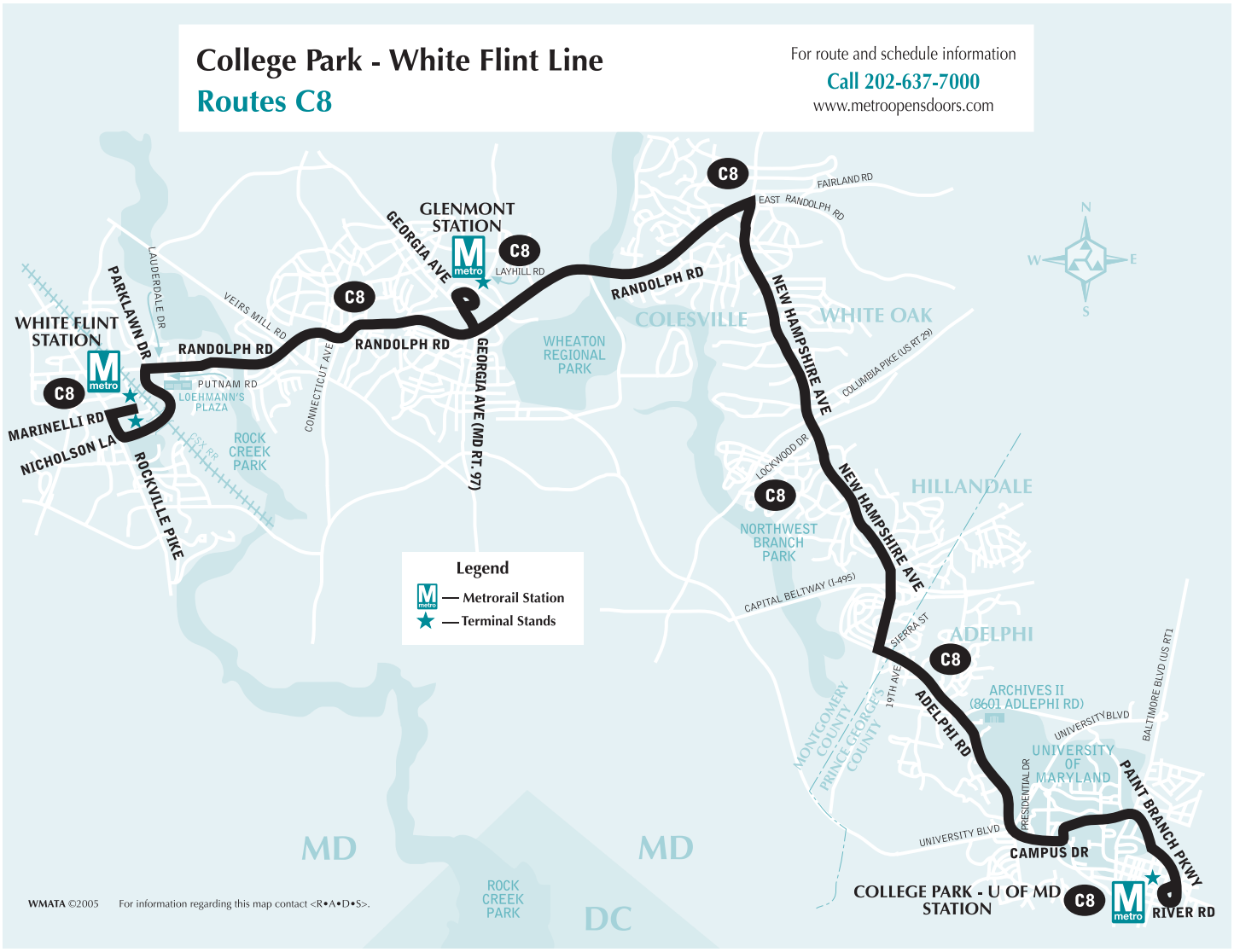

C8

College Park - White Flint Line

Weekday Eastbound — Entre semana con dirección al este

Route Number	White Flint Metro	Randolph Rd. & Putnam Rd. (Loehmann's Plaza)	Randolph Rd. & Veirs Mill Rd.	Glenmont Metro	New Hampshire Ave. & Randolph Rd. (Colesville)	New Hampshire Ave. & Lockwood Dr. (White Oak)	Adelphi Rd. & Sierra St. (New Hampshire Ave.)	Campus Dr. & Presidential Dr. ■	COLLEGE PARK-U of MD Metro
AM Service — Servicio matutino									
♿ **C8**	5:32	5:39	5:42	5:49	5:59	6:04	6:10	6:17	6:25
♿ **C8**	6:07	6:14	6:18	6:27	6:39	6:44	6:51	6:59	7:07
♿ **C8**	6:42	6:49	6:53	7:02	7:14	7:19	7:26	7:34	7:42
♿ **C8**	7:15	7:22	7:27	7:37	7:50	7:55	8:03	8:12	8:21
♿ **C8**	7:50	7:57	8:02	8:12	8:25	8:30	8:38	8:47	8:56
♿ **C8**	8:25	8:32	8:37	8:47	9:00	9:05	9:13	9:22	9:31
♿ **C8**	9:02	9:11	9:15	9:23	9:34	9:40	9:47	9:54	10:03
♿ **C8**	9:37	9:46	9:50	9:58	10:09	10:15	10:22	10:29	10:38
♿ **C8**	10:12	10:21	10:25	10:33	10:44	10:50	10:57	11:04	11:13
♿ **C8**	10:47	10:56	11:00	11:08	11:19	11:25	11:32	11:39	11:48
♿ **C8**	11:22	11:31	11:35	11:43	11:54	12:00	12:07	12:14	12:23
♿ **C8**	11:57	12:06	12:10	12:18	12:29	12:35	12:42	12:49	12:58
PM Service — Servicio vespertino									
♿ **C8**	12:32	12:41	12:45	12:53	1:04	1:10	1:17	1:24	1:33
♿ **C8**	1:07	1:16	1:20	1:28	1:39	1:45	1:52	1:59	2:08
♿ **C8**	1:42	1:51	1:55	2:03	2:14	2:20	2:27	2:34	2:43
♿ **C8**	2:17	2:26	2:30	2:38	2:49	2:55	3:02	3:09	3:18
♿ **C8**	2:51	3:01	3:05	3:15	3:26	3:32	3:40	3:47	3:57
♿ **C8**	3:26	3:37	3:41	3:52	4:04	4:10	4:19	4:27	4:37
♿ **C8**	4:01	4:12	4:16	4:27	4:39	4:45	4:54	5:02	5:12
♿ **C8**	4:36	4:47	4:51	5:02	5:14	5:20	5:29	5:37	5:47
♿ **C8**	5:11	5:22	5:26	5:37	5:49	5:55	6:04	6:12	6:22
♿ **C8**	5:51	6:02	6:06	6:17	6:29	6:35	6:44	6:52	7:02
♿ **C8**	6:27	6:36	6:40	6:51	7:03	7:09	7:18	7:26	7:34
♿ **C8**	7:02	7:11	7:15	7:26	7:38	7:44	7:53	8:01	8:09
♿ **C8**	7:37	7:44	7:47	7:58	8:10	8:16	8:25	8:33	8:40

♿ *—Trip operates with wheelchair-accessible or lift-equipped bus.*
Los autobuses son accesibles a sillas de ruedas o tienen equipo elevador.
■ *— University of Maryland University College (east of Adelphi Rd.)*

C8

College Park - White Flint Line

Weekday Westbound — Entre semana con dirección al oeste

Route Number	College Park-U of Md Ⓜ	Campus Dr. & Presidential Dr. ■	Adelphi Rd. & Sierra St. (New Hampshire Ave.)	New Hampshire Ave. & Lockwood Dr. (White Oak)	Randolph Rd. & New Hampshire Ave. (Colesville)	Glenmont Ⓜ	Randolph Rd. & Veirs Mill Rd.	Randolph Rd. & Lauderdale Dr. (Loehmann's Plaza)	WHITE FLINT Ⓜ
AM Service — Servicio matutino									
♿ C8	-	-	-	-	-	6:10	6:20	6:25	6:30
♿ C8	6:05	6:13	6:21	6:27	6:35	6:44	6:54	6:59	7:04
♿ C8	6:40	6:48	6:56	7:02	7:10	7:19	7:29	7:34	7:39
♿ C8	7:15	7:23	7:31	7:37	7:45	7:54	8:04	8:09	8:14
♿ C8	7:50	7:58	8:06	8:12	8:20	8:29	8:39	8:44	8:49
♿ C8	8:26	8:34	8:42	8:48	8:56	9:05	9:15	9:20	9:25
♿ C8	9:01	9:09	9:17	9:23	9:31	9:40	9:50	9:55	10:00
♿ C8	9:36	9:46	9:52	9:59	10:07	10:16	10:24	10:29	10:33
♿ C8	10:11	10:21	10:27	10:34	10:42	10:51	10:59	11:04	11:08
♿ C8	10:46	10:56	11:02	11:09	11:17	11:26	11:34	11:39	11:43
♿ C8	11:21	11:31	11:37	11:44	11:52	12:01	12:09	12:14	12:18
♿ C8	11:56	12:06	12:12	12:19	12:27	12:36	12:44	12:49	12:53
PM Service — Servicio vespertino									
♿ C8	12:31	12:41	12:47	12:54	1:02	1:11	1:19	1:24	1:28
♿ C8	1:06	1:16	1:22	1:29	1:37	1:46	1:54	1:59	2:03
♿ C8	1:41	1:51	1:57	2:04	2:12	2:21	2:29	2:34	2:38
♿ C8	2:15	2:26	2:34	2:41	2:50	2:59	3:08	3:13	3:17
♿ C8	2:51	3:02	3:10	3:17	3:26	3:35	3:44	3:49	3:53
♿ C8	3:25	3:36	3:44	3:51	4:00	4:09	4:18	4:23	4:27
♿ C8	4:01	4:12	4:20	4:27	4:36	4:45	4:54	4:59	5:03
♿ C8	4:41	4:52	5:00	5:07	5:16	5:25	5:34	5:39	5:43
♿ C8	5:16	5:27	5:35	5:42	5:51	6:00	6:09	6:14	6:18
♿ C8	5:51	6:02	6:10	6:17	6:26	6:35	6:44	6:49	6:53
♿ C8	6:26	6:36	6:43	6:50	6:58	7:07	7:15	7:20	7:23
♿ C8	7:06	7:16	7:23	7:30	7:38	7:47	7:55	8:00	8:03
♿ C8	7:40	7:50	7:57	8:04	8:12	8:21	8:29	8:34	8:37
♿ C8	8:15	8:23	8:30	8:36	8:43	8:52	9:00	9:04	9:06
♿ C8	8:45	8:53	9:00	9:06	9:13	9:22	9:30	9:34	9:36

♿ *—Trip operates with wheelchair-accessible or lift-equipped bus.*
Los autobuses son accesibles a sillas de ruedas o tienen equipo elevador.
■ *— University of Maryland University College (east of Adelphi Rd.)*

C8

College Park - White Flint Line

Saturday Eastbound —
En sábados con dirección al este

Route Number	White Flint Metro	Randolph Rd. & Putnam Rd. (Loehmann's Plaza)	Randolph Rd. & Veirs Mill Rd.	Glenmont Metro	New Hampshire Ave. & Randolph Rd. (Colesville)	New Hampshire Ave. & Lockwood Dr. (White Oak)	Adelphi Rd. & Sierra St. (New Hampshire Ave.)	Campus Dr. & Presidential Dr. ■	COLLEGE PARK-U of MD Metro
AM Service — Servicio matutino									
♿ C8	-	-	-	5:49	6:00	6:06	6:13	6:20	6:27
♿ C8	6:05	6:12	6:16	6:24	6:35	6:41	6:48	6:55	7:02
♿ C8	6:40	6:47	6:51	6:59	7:10	7:16	7:23	7:30	7:37
♿ C8	7:15	7:22	7:26	7:34	7:45	7:51	7:58	8:05	8:12
♿ C8	7:50	7:57	8:01	8:09	8:20	8:26	8:33	8:40	8:47
♿ C8	8:25	8:32	8:36	8:44	8:55	9:01	9:08	9:15	9:22
♿ C8	9:00	9:09	9:14	9:23	9:35	9:41	9:48	9:54	10:01
♿ C8	9:35	9:44	9:49	9:58	10:10	10:16	10:23	10:29	10:36
♿ C8	10:10	10:19	10:24	10:33	10:45	10:51	10:58	11:04	11:11
♿ C8	10:45	10:54	10:59	11:08	11:20	11:26	11:33	11:39	11:46
♿ C8	11:20	11:29	11:34	11:43	11:55	12:01	12:08	12:14	12:21
♿ C8	11:55	12:04	12:09	12:18	12:30	12:36	12:43	12:49	12:56
PM Service — Servicio vespertino									
♿ C8	12:30	12:39	12:44	12:53	1:05	1:11	1:18	1:24	1:31
♿ C8	1:05	1:14	1:19	1:28	1:40	1:46	1:53	1:59	2:06
♿ C8	1:40	1:49	1:54	2:03	2:15	2:21	2:28	2:34	2:41
♿ C8	2:15	2:24	2:29	2:38	2:50	2:56	3:03	3:09	3:16
♿ C8	2:50	2:59	3:04	3:13	3:25	3:31	3:38	3:44	3:51
♿ C8	3:25	3:34	3:39	3:48	4:00	4:06	4:13	4:19	4:26
♿ C8	4:00	4:09	4:14	4:23	4:35	4:41	4:48	4:54	5:01
♿ C8	4:35	4:44	4:49	4:58	5:10	5:16	5:23	5:29	5:36
♿ C8	5:10	5:19	5:24	5:34	5:45	5:51	6:00	6:06	6:13
♿ C8	5:45	5:54	5:59	6:09	6:20	6:26	6:35	6:41	6:48
♿ C8	6:20	6:29	6:34	6:44	6:55	7:01	7:10	7:16	7:23
♿ C8	6:55	7:04	7:09	7:19	7:30	7:36	7:45	7:51	7:58
♿ C8	7:30	7:39	7:44	7:54	8:05	8:11	8:20	8:26	8:33

♿ *—Trip operates with wheelchair-accessible or lift-equipped bus.*
Los autobuses son accesibles a sillas de ruedas o tienen equipo elevador.
■ *— University of Maryland University College (east of Adelphi Rd.)*

No Sunday Service –
No hay servicio los domingos

C8

College Park - White Flint Line

Saturday Westbound —
En sábados con dirección al oeste

Route Number	College Park-U of Md (Metro)	Campus Dr. & Presidential Dr. ■	Adelphi Rd. & Sierra St. (New Hampshire Ave.)	New Hampshire Ave. & Lockwood Dr. (White Oak)	Randolph Rd. & New Hampshire Ave. (Colesville)	Glenmont (Metro)	Randolph Rd. & Veirs Mill Rd.	Randolph Rd. & Lauderdale Dr. (Loehmann's Plaza)	WHITE FLINT (Metro)
AM Service — Servicio matutino									
♿ C8	-	-	-	-	-	6:14	6:22	6:25	6:28
♿ C8	6:14	6:21	6:27	6:33	6:41	6:49	6:57	7:00	7:03
♿ C8	6:49	6:56	7:02	7:08	7:16	7:24	7:32	7:35	7:38
♿ C8	7:24	7:31	7:37	7:43	7:51	7:59	8:07	8:10	8:13
♿ C8	7:59	8:06	8:12	8:18	8:26	8:34	8:42	8:45	8:48
♿ C8	8:34	8:41	8:47	8:53	9:01	9:09	9:17	9:20	9:23
♿ C8	9:09	9:16	9:22	9:28	9:36	9:44	9:52	9:55	9:58
♿ C8	9:39	9:47	9:54	10:01	10:09	10:18	10:26	10:30	10:33
♿ C8	10:14	10:22	10:29	10:36	10:44	10:53	11:01	11:05	11:08
♿ C8	10:49	10:57	11:04	11:11	11:19	11:28	11:36	11:40	11:43
♿ C8	11:24	11:32	11:39	11:46	11:54	12:03	12:11	12:15	12:18
♿ C8	11:59	12:07	12:14	12:21	12:29	12:38	12:46	12:50	12:53
PM Service — Servicio vespertino									
♿ C8	12:34	12:42	12:49	12:56	1:04	1:13	1:21	1:25	1:28
♿ C8	1:09	1:17	1:24	1:31	1:39	1:48	1:56	2:00	2:03
♿ C8	1:44	1:52	1:59	2:06	2:14	2:23	2:31	2:35	2:38
♿ C8	2:19	2:27	2:34	2:41	2:49	2:58	3:06	3:10	3:13
♿ C8	2:54	3:02	3:09	3:16	3:24	3:33	3:41	3:45	3:48
♿ C8	3:29	3:37	3:44	3:51	3:59	4:08	4:16	4:20	4:23
♿ C8	4:04	4:12	4:19	4:26	4:34	4:43	4:51	4:55	4:58
♿ C8	4:39	4:47	4:54	5:01	5:09	5:18	5:26	5:30	5:33
♿ C8	5:14	5:22	5:29	5:36	5:44	5:53	6:01	6:05	6:08
♿ C8	5:49	5:57	6:04	6:11	6:19	6:28	6:36	6:40	6:43
♿ C8	6:24	6:32	6:39	6:46	6:54	7:03	7:11	7:15	7:18
♿ C8	6:59	7:07	7:14	7:21	7:29	7:38	7:46	7:50	7:53
♿ C8	7:34	7:42	7:49	7:56	8:04	8:13	8:21	8:25	8:28
♿ C8	8:09	8:17	8:24	8:31	8:39	8:48	8:56	9:00	9:03
♿ C8	8:39	8:47	8:54	9:01	9:09	9:18	9:26	9:30	9:33

♿ *—Trip operates with wheelchair-accessible or lift-equipped bus.*
Los autobuses son accesibles a sillas de ruedas o tienen equipo elevador.
■ *— University of Maryland University College (east of Adelphi Rd.)*

No Sunday Service –
No hay servicio los domingos

C18

Waldorf - Branch Avenue Line

Serves these locations
Branch Ave station

Clinton Park & Ride Lot

Rt. 301 & Smallwood Dr. Park & Ride Lot

Smallwood Village Park & Ride Lot

Mattawoman-Beantown Road Park & Ride Lot

Effective as of
12-29-02

Washington Metropolitan Area Transit Authority

A District of Columbia, Maryland and Virginia Transit Partnership

Using this timetable

- ❏ Use the map to find the stops closest to where you will get on and off the bus.
- ❏ Select the schedule (weekday, Saturday, Sunday) for when you will travel. Along the top of the schedule, find the stop at or nearest the point where you will get on the bus. Follow that column down to the time you want to leave.
- ❏ Use the same method to find the times the bus is scheduled to arrive at the stop where you will get off the bus.
- ❏ If the bus stop is not listed, use the time shown for the bus stop before it as the time to wait at the stop.
- ❏ The end-of-the-line or last stop is listed in ALL CAPS on the schedule.

Weekday Loop

Route Number	Branch Ave Ⓜ	Clinton Park & Ride Lot	Rt. 301 & Smallwood Dr. Park & Ride Lot	Smallwood Village Park & Ride Lot ▼	Mattawoman-Beantown Rd. Park & Ride Lot	Clinton Park & Ride Lot	BRANCH AVE Ⓜ
AM Service							
♿ **C18**	8:20	8:29	8:50	8:56	9:01	9:20	9:29
♿ **C18**	8:50	8:59	9:20	9:26	9:31	9:50	9:59
♿ **C18**	9:20	9:29	9:50	9:56	10:01	10:20	10:29
♿ **C18**	9:50	9:59	10:20	10:26	10:31	10:50	10:59
♿ **C18**	10:20	10:29	10:50	10:56	11:01	11:20	11:29
♿ **C18**	10:50	10:59	11:20	11:26	11:31	11:50	11:59
♿ **C18**	11:20	11:29	11:50	11:56	12:01	12:20	12:29
♿ **C18**	11:50	11:59	12:20	12:26	12:31	12:50	12:59
PM Service							
♿ **C18**	12:20	12:29	12:50	12:56	1:01	1:20	1:29
♿ **C18**	12:50	12:59	1:20	1:26	1:31	1:50	1:59
♿ **C18**	1:20	1:29	1:50	1:56	2:01	2:20	2:29
♿ **C18**	1:50	1:59	2:20	2:26	2:31	2:50	2:59
♿ **C18**	2:20	2:29	2:50	2:56	3:01	3:20	3:29
♿ **C18**	2:50	2:59	3:20	3:26	3:31	3:50	3:59
♿ **C18**	7:25	7:34	7:53	7:59	8:04	8:21	8:30
♿ **C18**	7:50	7:59	8:18	8:24	8:29	8:46	8:55
♿ **C18**	8:25	8:34	8:53	8:59	9:04	9:21	9:30

♿— Trip operates with wheelchair-accessible or lift-equipped bus.

▼— On St. Charles Parkway south of Post Office Road. Buses do not operate on shopping center property.

Weekday rush hour service available on MTA 901 and 905 buses between Waldorf and downtown Washington, D.C. For Information, contact the Maryland Mass Transit Administration at 410-539-5000 or mtamaryland.com.

C18

Waldorf - Branch Avenue Line

Serves these locations
Branch Ave station

Clinton Park & Ride Lot

Rt. 301 & Smallwood Dr. Park & Ride Lot

Smallwood Village Park & Ride Lot

Mattawoman-Beantown Road Park & Ride Lot

Effective as of
12-29-02

Washington Metropolitan Area Transit Authority

A District of Columbia, Maryland and Virginia Transit Partnership

Saturday Loop

Route Number		Branch Ave M	Clinton Park & Ride Lot	Rt. 301 & Smallwood Dr. Park & Ride Lot	Smallwood Village Park & Ride Lot ▼	Mattawoman-Beantown Rd. Park & Ride Lot	Clinton Park & Ride Lot	BRANCH AVE M
AM Service								
♿	**C18**	7:50	7:59	8:18	8:24	8:29	8:47	8:56
♿	**C18**	8:20	8:29	8:48	8:54	8:59	9:17	9:26
♿	**C18**	8:50	8:59	9:18	9:24	9:29	9:47	9:56
♿	**C18**	9:20	9:29	9:48	9:54	9:59	10:17	10:26
♿	**C18**	9:50	9:59	10:18	10:24	10:29	10:47	10:56
♿	**C18**	10:20	10:29	10:48	10:54	10:59	11:17	11:26
♿	**C18**	10:50	10:59	11:18	11:24	11:29	11:47	11:56
♿	**C18**	11:20	11:29	11:48	11:54	11:59	12:17	12:26
♿	**C18**	11:50	11:59	12:18	12:24	12:29	12:47	12:56
PM Service								
♿	**C18**	12:20	12:29	12:48	12:54	12:59	1:17	1:26
♿	**C18**	12:50	12:59	1:18	1:24	1:29	1:47	1:56
♿	**C18**	1:20	1:29	1:48	1:54	1:59	2:17	2:26
♿	**C18**	1:50	1:59	2:18	2:24	2:29	2:47	2:56
♿	**C18**	2:20	2:29	2:48	2:54	2:59	3:17	3:26
♿	**C18**	2:50	2:59	3:18	3:24	3:29	3:47	3:56
♿	**C18**	3:20	3:29	3:48	3:54	3:59	4:17	4:26
♿	**C18**	3:50	3:59	4:18	4:24	4:29	4:47	4:56
♿	**C18**	4:20	4:29	4:48	4:54	4:59	5:17	5:26
♿	**C18**	4:50	4:59	5:18	5:24	5:29	5:47	5:56
♿	**C18**	5:20	5:29	5:48	5:54	5:59	6:17	6:26
♿	**C18**	5:50	5:59	6:18	6:24	6:29	6:47	6:56
♿	**C18**	6:20	6:29	6:48	6:54	6:59	7:17	7:26
♿	**C18**	6:50	6:59	7:18	7:24	7:29	7:47	7:56
♿	**C18**	7:20	7:29	7:48	7:54	7:59	8:17	8:26
♿	**C18**	7:50	7:59	8:18	8:24	8:29	8:47	8:56
♿	**C18**	8:20	8:29	8:48	8:54	8:59	9:17	9:26

♿ — Trip operates with wheelchair-accessible or lift-equipped bus.

▼— On St. Charles Parkway south of Post Office Road. Buses do not operate on shopping center property.

C18

Waldorf - Branch Avenue Line

Serves these locations
Branch Ave station

Clinton Park & Ride Lot

Rt. 301 & Smallwood Dr. Park & Ride Lot

Smallwood Village Park & Ride Lot

Mattawoman-Beantown Road Park & Ride Lot

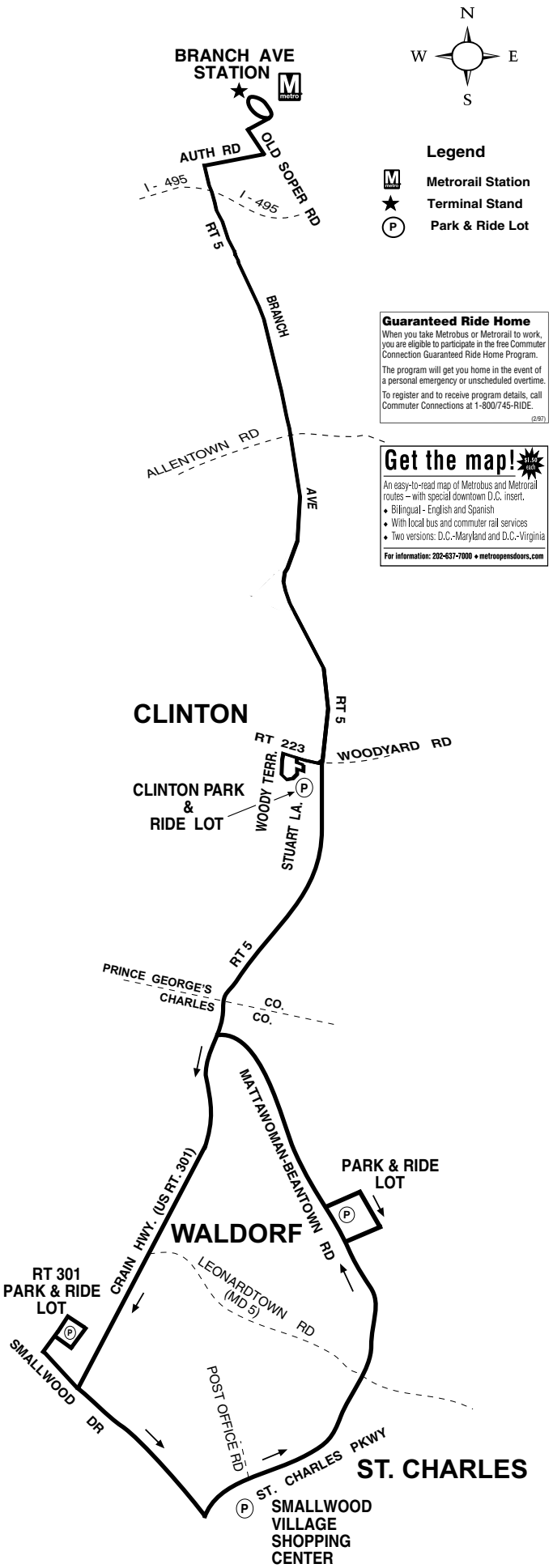

Effective as of
12-29-02

Washington Metropolitan Area Transit Authority

A District of Columbia, Maryland and Virginia Transit Partnership

Metro opens doors

Legend

The Metro System Route Maps show the principal service for each bus route. Use the route number and its corresponding colored line to determine a route's path. For variations in service consult the timetable for that route.

For **Metro System Information** call 202/637-7000 Monday – Friday from 6:00 a.m. to 10:30 p.m., Saturday and Sunday from 8:00 a.m. to 10:30 p.m. Metro TDD 202/638-3780.

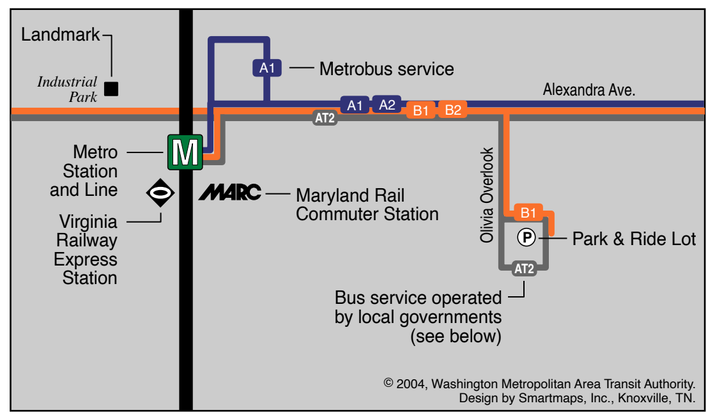

© 2004, Washington Metropolitan Area Transit Authority.
Design by Smartmaps, Inc., Knoxville, TN.

Local government transit services operating in WMATA service area are shown on the maps as grey route lines with route labels as shown below:

Arlington Transit (ART)
ART41
703-228-RIDE
www.ArlingtonTransit.com

Alexandria Transit Company DASH System (AT)
AT3
703-370-DASH
www.dashbus.com

City of Fairfax CUE Bus System
CUE Green
703-385-7859
www.nextbus.com

Corridor Transportation Corporation Connect-A-Ride
A
301-470-2248
www.corridortransit.com

Fairfax County Connector
FC401
703-339-7200
www.fairfaxconnector.com

Montgomery County RideOn
1
240-777-7433
www.rideonbus.com

Prince George's County The Bus
15
301-324-2877
www.goprincegeorgescounty.com

See Inset for **Central D.C.**

Using the Map/ Uso del Map

Metro System route map

- Metrobus, Metrorail and area bus and commuter rail services operated by local governments are shown on the map.
- This side shows service only in the District of Columbia. The other side shows service in Maryland or Virginia — depending on the map (MD-DC or VA-DC) you're using.

Mapa de las rutas del Sistema Metro

- En este mapa aparecen los servicios de Metrobus, Metrorail y autobuses y trenes locales operados por los gobiernos locales.
- Este lado muestra sólo los servicios en el Distrito de Columbia. El reverso muestra el servicio de Maryland o de Virginia, dependiendo del mapa (MD-DC o VA-DC) que esté usando.

Find the route

- The color-coded box, 30, identifies each bus route on the map.
- The colored line shows the basic routing for each bus. Follow the colored line from the terminal or start/end of the line.

Localice la ruta de

- La casilla codificada por el color 30, identifica cada ruta de autobús en el mapa.
- La línea de color muestra la ruta básica de cada autobús. Siga la línea de color de la terminal o desde el principio/fin de la línea.

Plan your trip before you go

- Go online to MetroOpensDoors.com and click on the RideGuide—Metro's online trip planner.
- Just key in your point of departure, your destination and the time of day you plan to travel. The RideGuide will give you all the information you need to take your trip including the bus and/or Metrorail route, any transfers required, the time and the fare. It even tells you how long it will take to complete your trip.
- With the RideGuide, you can plan your trip before you go. It's fast and easy.

Find the Metro station

- Heavy black lines represent Metrorail lines on the map.
- Look for the M to locate a Metro station on the map. It is color-coded to match the color of the Metro Line(s) that serve(s) the station (Blue, Green, Orange, Red or Yellow). The station name also is listed.

Localice las estaciones de

- Las líneas gruesas negras representan las líneas de Metrorail en el mapa.
- Busque el símbolo M para encontrar una estación Metro en el mapa. Éstos están codificados por color para que coincidan con el color de las líneas del Metro que sirven a la estación (azul, verde, anaranjado, rojo o amarillo). También se indica el nombre de la estación.

Planee su viaje antes de salir

- Vaya al sitio en Internet: MetroOpensDoors.com y haga clic en RideGuide, que es la guía en línea planificadora de recorridos del Metro.
- Todo lo que tiene que hacer es anotar el punto de partida, el destino y la hora del día que planea viajar. La guía RideGuide le dará toda la información necesaria para realizar el recorrido incluyendo la ruta del autobús y/o del Metrorail, los transbordos necesarios, los horarios y las tarifas. Incluso le dice cuánto tiempo tardará en hacer el recorrido.
- Con la guía RideGuide usted puede planear su viaje antes de salir. Es rápida y fácil.

Fares/Tarifas

Metrorail fares

Regular	$1.20 minimum $3.60 maximum

Regular fares are in effect Monday-Friday, 5:30 to 9:30 a.m. and 3-7 p.m.

Reduced	$1.20 minimum $2.20 maximum

Reduced fares are in effect at all other times.

Senior/Disabled 1/2 of the regular fare not to to exceed $1.80 at all times when using a Senior/Disabled farecard or a Senior/Disabled SmarTrip® card. These cards are not available in stations.

Metrobus fares

Regular	$1.20
Express	$2.50
Senior/Disabled	60¢

Tarifas del Metrorail

Regulares	$1.20 mínima $3.60 máxima

Las tarifas regulares están vigentes de lunes a viernes, de las 5:30 a las 9:30 a.m. y de 3 a 7 p.m.

Reducidas	$1.20 mínima $2.20 máxima

Las tarifas reducidas están en vigor el resto del tiempo.

Personas mayores/discapacitadas
La mitad de la tarifa regular sin exceder $1.80 en todo momento cuando se usa el boleto de Persona mayor/ discapacitada (Señor/Disabled) o la tarjeta de Persona mayor/ discapacitada SmarTrip®. Estas tarjetas no están disponibles en las estaciones del Metro.

Tarifas del Metrobus

Regular	$1.20
Express	$2.50
Persona mayor/ discapacitada	60¢

General fare facts

- Senior/Disabled fares are good at all times for people with valid Metro ID and/or Medicare cards and a photo ID card.
- If you pay the fare in cash, please have exact change. Metrobus drivers do not carry cash.
- Up to two children, 4 years and younger, ride FREE with each paying customer.
- Fares shown in this publication are current as of January 2004. Fares may change. Go online to MetroOpensDoors.com or call Customer Information at 202-637-7000 to verify fares.

Datos generales de las tarifas

- Las tarifas para personas mayores/ discapacitadas son vigentes en todo momento para las personas con una identificación válida del Metro y/o con las tarjetas de Medicare y una tarjeta de identificación con fotografía.
- Si paga la tarifa en efectivo, sírvase tener el cambio exacto. Los choferes del Metrobus no tienen dinero en efectivo.
- Con cada pasajero que pague pueden viajar GRATIS hasta un máximo de dos niños de 4 años o menores.
- Hasta enero de 2004, las tarifas mostradas en esta publicación están al día. Las tarifas podrían cambiar. Entre al sitio en línea MetroOpensDoors.com o llame a Información al Cliente al 202-637-7000 para verificar las tarifas.

The convenient way to pay!

SmarTrip® is the rechargeable card you can use to pay for Metrorail and parking, and some Metrobuses.

A SmarTrip® card costs only $5 and you can store up to $200 in value on it.

Buy SmarTrip® cards at any Metro sales office or online at MetroOpensDoors.com.

¡La manera más conveniente de pagar!

SmarTrip® es la tarjeta recargable que puede usar para pagar el Metrorail y el estacionamiento, y algunos Metrobuses.

Las tarjetas SmarTrip® cuestan sólo $5 y puede agregarles hasta $200.

Compre las tarjetas SmarTrip® en cualquier oficina de ventas del Metro o en línea en MetroOpensDoors.com.

Metro service hours/ Horarios de servicio del Metro

Metrorail hours

Opens	5:30 a.m. Monday–Friday 7 a.m. Saturday–Sunday
Closes	midnight Sunday–Thursday 3 a.m. Friday–Saturday

Last train times vary. When traveling late at night, please check the last train times posted in stations.

Horario del Metrorail

Abre	5:30 a.m. de lunes a viernes 7 a.m. los sábados y domingos
Cierra	a medianoche de domingo a jueves 3 a.m. los viernes y sábados

Los horarios de los últimos trenes varían. Cuando viaje tarde por la noche, consulte los horarios de los últimos trenes publicados en las estaciones.

Metrobus hours

Hours vary by the bus route. Check the Metrobus timetable, go online to MetroOpensDoors.com or call Customer Information at 202-637-7000 for bus times.

Horario del Metrobus

Los horarios varían en las rutas del Metrobus. Consulte los tableros de horarios de Metrobus, entre en línea en MetroOpensDoors.com o llame a Información al cliente al 202-637-7000 para informarse sobre los horarios de los autobuses.

Metro Information Anytime
Información en cualquier momento Metro
MetroOpensDoors.com
202-637-7000 (TTY 202-637-3780)

Central D.C.

Washington, D.C.

METROBUS SERVICE GUIDE

Route	Terminals	AM Rush	PM Rush	Middays	Evenings	Sundays	Key Destinations	Remarks
A2	SOUTHERN AVE Ⓜ / ANACOSTIA Ⓜ	•	•	•	•	•	•	Special fare
A4	DC VILLAGE / ANACOSTIA Ⓜ	•	•	•	•	•	•	Special fare, via Ft. Drum
A6	DC VILLAGE / ANACOSTIA Ⓜ	Out	In	–	–	–	•	Special fare, via Blue Plains
A7	LIVINGSTON / ANACOSTIA Ⓜ	•	•	•	•	•	•	Special fare, via Wheeler Rd.
A8	LIVINGSTON / ANACOSTIA Ⓜ	In	Out	•	•	•	•	Spc. fare, via Wheeler Rd. direct
A9	LIVINGSTON / ANACOSTIA Ⓜ	•	•	•	•	•	•	Special fare, via S. Capitol St.
A11	LIVINGSTON / L'ENFANT PLAZA Ⓜ	–	–	–	–	–	•	
A12	CAPITAL PLAZA / FEDERAL TRIANGLE	–	–	–	In	–		One early AM trip
A42	SOUTHERN AVE Ⓜ / ARCHIVES	–	–	–	–	–	•	Operates non-rail hours only
A46	LIVINGSTON / ARCHIVES	–	–	–	–	–	•	Operates non-rail hours only
A48	LIVINGSTON / ARCHIVES	–	–	–	–	–	•	Operates non-rail hours only
B2	MT RAINIER / ANACOSTIA Ⓜ	•	•	•	•	•	•	
B8	FORT LINCOLN / RHODE ISLAND AVE Ⓜ	•	•	•	•	•	•	
B9	COLMAR MANOR / RHODE ISLAND AVE Ⓜ	–	–	•	•	•	•	
B11	ROSSLYN Ⓜ / MEDICAL CTR Ⓗ	In	In	–	–	–	•	
B21	MICHIGAN PARK / BROOKLAND-BUNKER HILL	–	Out	–	–	–		Public school open only
B22	MICHIGAN PARK / BROOKLAND ELEM	In	–	–	–	–		Public school open only
B23	MICHIGAN PARK / BUNKER HILL ELEM	In	–	Out	–	–		Public school open only
B27	PEABODY-WATKINS LOOP	•	•	–	–	–		Public school open only
B29	GLOVER PARK / UNION STATION Ⓜ	In	Out	–	–	–	•	
B30	GLOVER PARK / DUPONT CIRCLE Ⓜ	In	Out	–	–	–	•	
B31	IVY CITY / SIBLEY HOSPITAL	In	Out	–	–	–		
B34	IVY CITY / UNION STATION Ⓜ	•	•	•	•	•	•	
B35	SANGAMORE RD / FARRAGUT N & W Ⓜ	•	•	•	•	•	•	
B36	SIBLEY HOSP / STADIUM–ARMORY Ⓜ	•	•	•	•	•	•	
B70	WASHINGTON HOSP CTR / UNION STATION Ⓜ	•	•	•	•	•	•	Via H St. NE
B72	SUITLAND Ⓜ / SOUTHERN AVE Ⓜ	•	•	•	•	•	•	
B73	SUITLAND Ⓜ / SOUTHERN AVE Ⓜ	In	Out	–	–	–	•	
B74	SUITLAND Ⓜ / SOUTHERN AVE Ⓜ	In	Out	–	–	–	•	
B81	16TH & EASTERN NW / DEAL JR HS	In	Out	–	–	–		Public school open only
B82	MT. PLEASANT / DEAL JR HS	In	Out	–	–	–		Public school open only
B83	16TH & ARKANSAS / DEAL JR HS	In	Out	–	–	–		Public school open only
B89	14TH & COLORADO / DEAL JR HS	In	Out	–	–	–		Public school open only
B90	CONGRESS HEIGHTS Ⓜ / DUKE ELLINGTON HS	In	–	–	–	–		Public school open only
C2	FRIENDSHIP HTS Ⓜ / IVY CITY	–	–	•	•	•		
C4	FRIENDSHIP HTS Ⓜ / IVY CITY	–	–	•	•	•	•	Via Riggs Park
C8	FRIENDSHIP HTS Ⓜ / RIGGS PARK	•	•	•	•	•	•	
C9	KNOLLWOOD / FRIENDSHIP HTS Ⓜ	•	•	•	•	•	•	
C11	BENNING & E. CAPITOL / EASTERN HS	In	Out	–	–	–	•	
C12	TAKOMA Ⓜ / CHEVERLY Ⓜ	•	•	•	•	•	•	
C13	TAKOMA Ⓜ / CHEVERLY Ⓜ	–	–	•	•	•	•	
C14	NEW CARROLLTON Ⓜ / NAYLOR ROAD Ⓜ	•	•	•	•	•	•	
C21	GEORGETOWN UNIV / LEDROIT PK-HOWARD UNIV	•	•	•	•	•	•	
C8	AVONDALE / FARRAGUT N & W Ⓜ	•	•	•	•	•	•	
B13	BROOKLAND–CUA Ⓜ / POTOMAC PARK	In	Out	–	–	–	•	
C2	BROOKLAND–CUA Ⓜ / FORT TOTTEN Ⓜ	•	•	•	•	•	•	
B13	BROOKLAND–CUA Ⓜ / TENLEYTOWN–AU Ⓜ	In	Out	–	–	–	•	
C4	BROOKLAND–CUA Ⓜ / TENLEYTOWN–AU Ⓜ	•	•	•	•	•	•	
B5	COLUMBIA HEIGHTS Ⓜ / CONNECTICUT AVE	•	•	•	•	•		Clockwise loop
B8	BROOKLAND CUA Ⓜ / FORT LINCOLN	•	•	•	•	•	•	
B9	COLUMBIA HEIGHTS Ⓜ / CONNECTICUT AVE	•	•	•	•	•		Counterclockwise loop
B8	RHODE ISLAND AVE Ⓜ / MT. PLEASANT	•	•	•	•	•	•	

Route	Terminals	AM Rush	PM Rush	Middays	Evenings	Sundays	Key Destinations	Remarks
B8	RHODE ISLAND AVE Ⓜ / ABP CARROLL HS	In	Out	–	–	–	•	Catholic school open only
B24	ANDREWS AFB / FEDERAL TRIANGLE	In	–	–	–	–	•	One early AM trip
B25	ANDREWS AFB / FEDERAL TRIANGLE	In	–	–	–	In		Early AM only
B29	TAKOMA Ⓜ / FORT TOTTEN Ⓜ	•	•	•	•	•	•	Via Walter Reed Army Medical Ctr
B40	WHITE HOUSE / FORT TOTTEN Ⓜ	–	–	–	–	–	•	
C11	PENN–MAR S.C. / POTOMAC AVE Ⓜ	–	–	–	–	•		Early AM only
B29	CHEVY CHASE CIR / POTOMAC PARK	In	Out	–	–	–	•	
C4	CHEVY CHASE CIR / WISCONSIN AVE Ⓜ	•	•	•	•	•	•	
C4	CHEVY CHASE CIR / DUPONT CIR Ⓜ	–	In	•	•	–	•	
C51	NAYLOR RD / FAIRFAX VA	•	•	•	•	•	•	
C51	PINEHURST CIR / SIBLEY HOSP	•	•	•	•	•	•	
C6	BRADBURY HTS / POTOMAC AVE Ⓜ	•	•	•	•	•	•	
C53	CONGRESS HTS Ⓜ / WASH HIGHLANDS	•	•	•	•	•	•	Clockwise loop, special fare
C53	CONGRESS HTS Ⓜ / WASH HIGHLANDS	•	•	•	•	•	•	Counter clockwise loop, spc. fare
C55	FRIENDSHIP HTS Ⓜ / FARRAGUT N&W Ⓜ	•	•	•	•	–	•	Via Cathedral Ave., Trinity–MU Ⓜ
C55	FRIENDSHIP HTS Ⓜ / FEDERAL TRIANGLE	In	Out	–	–	–	•	
C8	L'ENFANT PLAZA Ⓜ / DULLES AIRPORT	•	•	•	•	•	•	
C8	L'ENFANT PLAZA Ⓜ / TYSONS CORNER	•	•	•	•	•	•	
C51	PENTAGON–MALL LOOP (CLOCKWISE)	In	Out	–	–	–	•	Special Express Fare
C51	PENTAGON–MALL LOOP (CTR-CLOCKWISE)	•	•	•	•	•	•	Via Trinity–MU Ⓜ & Yuma St.
C52	PENTAGON–MALL–NAT L AIRPT LP. (CTRCLKWS)	–	–	–	–	•	•	Operates non-rail hours only
C51	PENTAGON–MALL–NAT L AIRPT LOOP (CLKWS)	–	–	–	–	•	•	Operates non–rail hours only
B30	FRIENDSHIP HTS Ⓜ / POTOMAC AVE Ⓜ	•	•	•	•	•	•	Late night / Sunday
P6	FRIENDSHIP HTS Ⓜ / SOUTHERN AVE Ⓜ	•	•	•	•	•	•	Via 4th St. SW
P6	FRIENDSHIP HTS Ⓜ / NAYLOR ROAD Ⓜ	•	•	•	•	•	•	Via Capitol Hill
P6	FRIENDSHIP HTS Ⓜ / NAYLOR ROAD Ⓜ	Out	In	•	•	•	•	
P6	FRIENDSHIP HTS Ⓜ / ANACOSTIA Ⓜ	•	•	•	•	•	•	Via Hillcrest
P6	BALLSTON Ⓜ / FARRAGUT N & W Ⓜ	•	•	•	•	•	•	
A2	MT. PLEASANT / METRO CENTER Ⓜ	•	•	•	•	•	•	
B4	TAKOMA Ⓜ / L'ENFANT PLAZA Ⓜ	•	•	•	•	•	•	
S9	TAKOMA Ⓜ / BUREAU OF ENGRAVING	In	Out	–	–	–	•	Via The Portals Building
S4	TAKOMA Ⓜ / L'ENFANT PLAZA Ⓜ	•	•	•	•	•	•	Via F St.
S1	FORT TOTTEN Ⓜ / GEORGIA AV–PETWORTH Ⓜ	•	•	•	•	•	•	
S1	TAKOMA Ⓜ / GEORGIA AV–PETWORTH Ⓜ	•	•	•	•	•	•	
S2	FORT TOTTEN Ⓜ / GEORGIA AV–PETWORTH Ⓜ	•	•	•	•	•	•	Via New Hampshire Ave.
S2	GEORGIA AV–PETWORTH Ⓜ / FEDERAL TRIANGLE	•	•	•	•	•	•	Via 11th St.
S4	GEORGIA AV–PETWORTH Ⓜ / FEDERAL TRIANGLE	•	•	•	•	•	•	Via Sherman Ave. & 13th St.
P6	SILVER SPRING Ⓜ / HALF & O STS SW	•	•	•	•	•	•	
P6	SILVER SPRING Ⓜ / BUZZARD POINT	•	•	•	•	•	•	
P6	FORT TOTTEN Ⓜ / KENNEDY CENTER	•	•	•	•	•	•	
B31	CHERRY HILL / RHODE ISLAND AVE Ⓜ	–	–	–	–	–	•	
B31	MOUNT RAINIER / RHODE ISLAND AVE Ⓜ	–	Out	–	–	–	•	Early / late daily
B31	CHERRY HILL / RHODE ISLAND AVE Ⓜ	•	•	•	•	•	•	B/A restrictions PM rush only
A4	NEW CARROLLTON Ⓜ / RHODE ISLAND AVE Ⓜ	•	•	•	•	•	•	
B2	CALVERTON / RHODE ISLAND AVE Ⓜ	In	Out	–	–	–	•	
W2	MCLEAN GARDENS / ANACOSTIA Ⓜ	•	•	•	•	•	•	
W3	MCLEAN GARDENS / CONGRESS HEIGHTS Ⓜ	•	•	•	•	•	•	
W3	MCLEAN GARDENS / CONGRESS HEIGHTS Ⓜ	•	•	•	•	•	•	
W4	STANTON RD / ANACOSTIA Ⓜ	•	•	•	•	•	•	Early / late daily
W5	CAPITOL HTS Ⓜ / DUKE ELLINGTON BRIDGE	•	•	•	•	•	•	Special fare
W7	CAPITOL HTS Ⓜ / UNION STATION Ⓜ	•	•	•	•	•	•	Via DC General Hospital
W8	U ST–CARDOZO Ⓜ / WOODLEY PARK–ZOO Ⓜ	–	–	–	–	–	•	Via Cleveland Park, spc. fare
W13	CAPITOL PLAZA / BOLLING AFB	•	•	•	•	•	•	Via E. Capitol St. direct
W14	GARFIELD–ANACOSTIA LOOP (CLOCKWISE)	•	•	•	•	•	•	Via Adams Morgan, spc. fare
W17	GARFIELD–ANACOSTIA LOOP (CTR-CLOCKWISE)	•	•	•	•	•	•	Mid. service rush only
W19	GARFIELD–ANACOSTIA Ⓜ / BOLLING AFB	•	•	•	•	•	•	Special fare
W47	FRIENDLY / ANACOSTIA Ⓜ	•	•	•	•	•	•	Special fare
X1	CAMP SPRINGS / SOUTHERN AVE Ⓜ	In	Out	–	–	–		
X2	ACCOKEEK / SOUTHERN AVE Ⓜ	In	Out	–	–	–		
X3	16TH & ARKANSAS / WILSON HS	In	Out	–	–	–		Public school open only
X3	14TH & COLORADO / WILSON HS	In	Out	–	–	–		Public school open only
X3	DUKE ELLINGTON BRIDGE / WILSON HS	In	Out	–	–	–		Public school open only
X3	BENNING HTS / WOODSON HS	In	Out	–	–	–		Public school open only
X3	MINNESOTA AVE Ⓜ / POTOMAC PARK	In	Out	–	–	–		
X3	MINNESOTA AVE Ⓜ / LAFAYETTE SQUARE	•	•	•	•	•	•	
X3	MINNESOTA AVE Ⓜ / MCLEAN GARDENS	In	Out	–	–	–	•	
X3	UNION STATION Ⓜ / NATIONAL ARBORETUM	–	–	–	–	–	•	
X8	CARVER TERRACE / UNION STATION Ⓜ	•	•	•	•	•	•	
X8A	L'ENFANT PLAZA Ⓜ / DULLES AIRPORT	•	•	•	•	•	•	
X8A	L'ENFANT PLAZA Ⓜ / TYSONS CORNER	•	•	•	•	•	•	
X9	PENTAGON–MALL LOOP (CLOCKWISE)	In	Out	–	–	–	•	Special Express Fare
X9	PENTAGON–MALL LOOP (CTR-CLOCKWISE)	•	•	•	•	•	•	Via Trinity–MU Ⓜ & Yuma St.
X2P	PENTAGON–MALL–NAT L AIRPT LP. (CTRCLKWS)	–	–	–	–	•	•	Operates non-rail hours only
X2P	PENTAGON–MALL–NAT L AIRPT LOOP (CLKWS)	–	–	–	–	•	•	Operates non–rail hours only
X3	FRIENDSHIP HTS Ⓜ / POTOMAC AVE Ⓜ	•	•	•	•	•	•	Via 4th St. SW
X3	FRIENDSHIP HTS Ⓜ / SOUTHERN AVE Ⓜ	•	•	•	•	•	•	Via Capitol Hill
X3	FRIENDSHIP HTS Ⓜ / NAYLOR ROAD Ⓜ	Out	In	•	•	•	•	
X3	FRIENDSHIP HTS Ⓜ / ANACOSTIA Ⓜ	•	•	•	•	•	•	Via Hillcrest
X9	BALLSTON Ⓜ / FARRAGUT N & W Ⓜ	•	•	•	•	•	•	
X2	MT. PLEASANT / METRO CENTER Ⓜ	•	•	•	•	•	•	
X2	TAKOMA Ⓜ / L'ENFANT PLAZA Ⓜ	•	•	•	•	•	•	
X9	TAKOMA Ⓜ / BUREAU OF ENGRAVING	In	Out	–	–	–	•	Via The Portals Building
X2	TAKOMA Ⓜ / L'ENFANT PLAZA Ⓜ	•	•	•	•	•	•	Via F St.
X2	FRIENDSHIP HTS Ⓜ / POTOMAC AVE Ⓜ	•	•	•	•	•	•	Late night / Sunday
X2	FRIENDSHIP HTS Ⓜ / SOUTHERN AVE Ⓜ	•	•	•	•	•	•	Via 4th St. SW
X2	FRIENDSHIP HTS Ⓜ / NAYLOR ROAD Ⓜ	•	•	•	•	•	•	Via Capitol Hill
X2	FRIENDSHIP HTS Ⓜ / NAYLOR ROAD Ⓜ	Out	In	•	•	•	•	
X2

How to use this timetable

- Use the map to find the stops closest to where you will get on and off the bus.
- Select the schedule (Weekday, Saturday, Sunday) for when you will travel. Along the top of the schedule, find the stop at or nearest the point where you will get on the bus. Follow that column down to the time you want to leave.
- Use the same method to find the times the bus is scheduled to arrive at the stop where you will get off the bus.
- If the bus stop is not listed, use the time shown for the bus stop before it as the time to wait at the stop.
- The end-of-the-line or last stop is listed in ALL CAPS on the schedule.

Cómo Usar este Horario

- Use este mapa para localizar las paradas más cercanas a donde se subirá y bajará del autobús.
- Seleccione el horario (Entre semana, sábado, domingo) de cuando viajará. A lo largo de la parte superior del horario, localice la parada o el punto más cercano a la parada en la que se subirá al autobús. Siga esa columna hacia abajo hasta la hora en la que desee salir.
- Utilice el mismo método para localizar las horas en que el autobús está programado para llegar a la parada en donde desea bajarse del autobús.
- Si la parada del autobús no está listada use la hora que se muestra en la parada anterior como la hora de espera en la parada.
- El final de la ruta o la última parada del autobús aparece en letras MAYÚSCULAS en el horario.

En Español

METROBUS - DC

E2,3,4

Military Road-Crosstown Line

Serves these locations-Brinda servicio a estas ubicaciones

Friendship Heights station
Chevy Chase
Kennedy St. N.W.
Fort Totten station
Riggs Park (E3,4)
Ivy City (E2,3)

Schedule 3-27-05

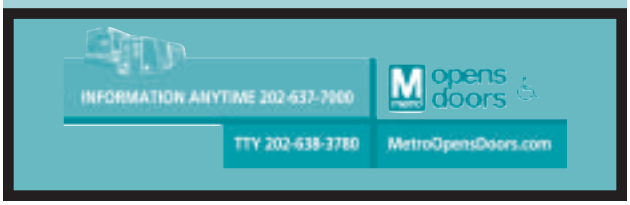

Washington Metropolitan Area Transit Authority

A District of Columbia, Maryland and Virginia Transit Partnership

Military Road-Crosstown Line
Routes E2, 3, 4

For route and schedule information
Call 202-637-7000
www.metroopensdoors.com

Guaranteed Ride Home

When you take Metrobus or Metrorail to work, you are eligible to participate in the free Commuter Connection Guaranteed Ride Home Program.

The program will get you home in the event of a personal emergency or unscheduled overtime.

To register and to receive program details, call Commuter Connection at 1-800-745-RIDE.

(2/97)

E2,3,4

Military Road-Crosstown Line

Weekday Eastbound — Entre semana con dirección al este

Route Number	Wisconsin & Western Aves.NW (Friendship Heights) Metro	30th Pl. & Nebraska Ave. NW	Kennedy & 14th Sts. NW	Kennedy & 5th Sts. NW	FORT TOTTEN Metro	Chillum Pl. & Eastern Ave. NE (Riggs Park)	Eastern Ave. & Kennedy St. NE (RIGGS PARK)	18th & Hamlin Sts. NE (Rhode Island Ave.)	New York Ave. & 16th St. NE (IVY CITY)
AM Service — Servicio matutino									
♿ **E2**	5:18	5:25	5:31	5:35	5:41	-	-	5:51	5:58
♿ **E4**	5:28	5:35	5:41	5:45	5:51	-	5:58	-	-
♿ **E2**	5:41	5:48	5:54	5:58	6:04	-	-	6:14	6:21
♿ **E4**	-	-	-	-	6:09	-	6:16	-	-
♿ **E2**	5:50	5:57	6:03	6:07	6:13	-	-	6:23	6:30
♿ **E2**	6:01	6:08	6:15	6:19	6:25	-	-	6:35	6:43
♿ **E4**	-	-	-	-	6:29	-	6:36	-	-
♿ **E2**	6:13	6:20	6:27	6:31	6:37	-	-	6:47	6:55
♿ **E4**	-	-	-	-	6:44	-	6:51	-	-
♿ **E2**	6:25	6:32	6:39	6:43	6:49	-	-	6:59	7:07
♿ **E4**	-	-	-	-	6:56	-	7:04	-	-
♿ **E2**	6:31	6:40	6:48	6:53	7:00	-	-	7:11	7:20
♿ **E4**	-	-	-	-	7:09	-	7:17	-	-
♿ **E2**	6:43	6:52	7:00	7:05	7:12	-	-	7:23	7:32
♿ **E4**	6:50	6:59	7:07	7:12	7:19	-	7:27	-	-
♿ **E2**	7:00	7:09	7:17	7:22	7:29	-	-	7:40	7:49
♿ **E4**	-	-	-	-	7:33	-	7:41	-	-
♿ **E2**	7:12	7:21	7:29	7:34	7:41	-	-	7:52	8:01
♿ **E4**	-	-	-	-	7:47	-	7:55	-	-
♿ **E4**	7:23	7:32	7:41	7:47	7:55	-	8:05	-	-
♿ **E2**	7:33	7:42	7:51	7:57	8:05	-	-	8:17	8:25
♿ **E4**	7:43	7:52	8:01	8:07	8:15	-	8:25	-	-
♿ **E2**	7:56	8:05	8:14	8:20	8:28	-	-	8:40	8:48
♿ **E4**	8:08	8:17	8:26	8:32	8:40	-	8:50	-	-
♿ **E2**	8:25	8:33	8:41	8:47	8:55	-	-	9:07	9:15
♿ **E4**	8:41	8:49	8:57	9:03	9:11	-	9:18	-	-
♿ **E3**	8:57	9:05	9:13	9:19	9:27	9:34	-	9:43	9:51
♿ **E4**	9:13	9:21	9:29	9:35	9:43	-	9:50	-	-
♿ **E3**	9:31	9:40	9:48	9:53	10:00	10:08	-	10:16	10:23
♿ **E2/**	9:47	9:56	10:04	10:09	10:16	-	-	-	-
♿ **E3**	10:03	10:12	10:20	10:25	10:32	10:40	-	10:48	10:55
♿ **E2/**	10:19	10:28	10:36	10:41	10:48	-	-	-	-
♿ **E3**	10:35	10:44	10:52	10:57	11:04	11:12	-	11:20	11:27
♿ **E2/**	10:51	11:00	11:08	11:13	11:20	-	-	-	-
♿ **E3**	11:07	11:16	11:24	11:29	11:36	11:44	-	11:52	11:59
♿ **E2/**	11:23	11:32	11:40	11:45	11:52	-	-	-	-
♿ **E3**	11:39	11:48	11:56	12:01	12:08	12:16	-	12:24	12:31
♿ **E2/**	11:55	12:04	12:12	12:17	12:24	-	-	-	-

♿ — *Trip operates with wheelchair-accessible or lift-equipped bus.*
Los autobuses son accesibles a sillas de ruedas o tienen equipo elevador.

E2,3,4

Military Road-Crosstown Line

Weekday Eastbound —
Entre semana con dirección al este

Route Number	Wisconsin & Western Aves.NW (Friendship Heights) Metro	30th Pl. & Nebraska Ave. NW	Kennedy & 14th Sts. NW	Kennedy & 5th Sts. NW	FORT TOTTEN Metro	Chillum Pl. & Eastern Ave. NE (Riggs Park)	Eastern Ave. & Kennedy St. NE (RIGGS PARK)	18th & Hamlin Sts. NE (Rhode Island Ave.)	New York Ave. & 16th St. NE (IVY CITY)
PM Service — Servicio vespertino									
♿ **E3**	12:11	12:20	12:28	12:33	12:40	12:48	-	12:56	1:03
♿ **E2/**	12:27	12:36	12:44	12:49	12:56	-	-	-	-
♿ **E3**	12:43	12:52	1:00	1:05	1:12	1:20	-	1:28	1:35
♿ **E2/**	12:59	1:08	1:16	1:21	1:28	-	-	-	-
♿ **E3**	1:15	1:24	1:32	1:37	1:44	1:52	-	2:00	2:07
♿ **E2/**	1:31	1:40	1:48	1:53	2:00	-	-	-	-
♿ **E3**	1:47	1:56	2:04	2:09	2:16	2:24	-	2:32	2:39
♿ **E2/**	2:03	2:12	2:20	2:25	2:32	-	-	-	-
♿ **E2**	2:19	2:27	2:36	2:41	2:48	-	-	3:00	3:07
♿ **E4**	2:32	2:40	2:49	2:54	3:01	-	3:09	-	-
♿ **E2**	2:42	2:52	3:01	3:06	3:14	-	-	3:27	3:35
♿ **E4**	2:53	3:03	3:12	3:17	3:25	-	3:34	-	-
♿ **E2**	3:04	3:14	3:23	3:28	3:36	-	-	3:49	3:57
♿ **E4**	3:16	3:26	3:35	3:40	3:48	-	3:57	-	-
♿ **E2**	3:27	3:37	3:46	3:51	3:59	-	-	4:12	4:20
♿ **E4**	3:38	3:47	3:56	4:01	4:11	-	4:20	-	-
♿ **E2**	3:48	3:57	4:06	4:11	4:21	-	-	4:34	4:42
♿ **E4**	3:58	4:07	4:16	4:21	4:31	-	4:40	-	-
♿ **E2**	4:08	4:17	4:26	4:31	4:41	-	-	4:54	5:02
♿ **E4**	4:16	4:27	4:36	4:42	4:52	-	5:03	-	-
♿ **E2**	4:25	4:36	4:45	4:51	5:01	-	-	5:15	5:22
♿ **E4**	4:35	4:46	4:55	5:01	5:11	-	5:22	-	-
♿ **E2**	4:45	4:56	5:05	5:11	5:21	-	-	5:35	5:42
♿ **E4**	4:55	5:06	5:15	5:21	5:31	-	5:42	-	-
♿ **E2**	5:05	5:16	5:25	5:31	5:41	-	-	5:55	6:02
♿ **E4**	5:15	5:26	5:35	5:41	5:51	-	6:02	-	-
E2	5:25	5:36	5:45	5:51	6:01	-	-	6:15	6:22
♿ **E4**	5:35	5:46	5:55	6:01	6:11	-	6:22	-	-
♿ **E2**	5:46	5:56	6:05	6:10	6:20	-	-	6:32	6:39
♿ **E4**	5:56	6:06	6:15	6:20	6:30	-	6:39	-	-
♿ **E2**	6:08	6:18	6:27	6:32	6:42	-	-	6:54	7:01
♿ **E4**	6:21	6:31	6:39	6:44	6:51	-	7:00	-	-
♿ **E2**	6:33	6:43	6:51	6:56	7:03	-	-	7:13	7:19
♿ **E4**	6:45	6:55	7:03	7:08	7:15	-	7:24	-	-
♿ **E2**	6:57	7:07	7:15	7:20	7:27	-	-	7:37	7:43
♿ **E4**	7:12	7:22	7:30	7:35	7:42	-	7:51	-	-
♿ **E2**	7:28	7:38	7:46	7:51	7:58	-	-	8:08	8:14
♿ **E4**	7:45	7:55	8:03	8:08	8:15	-	8:24	-	-
♿ **E3**	8:03	8:12	8:19	8:24	8:30	8:37	-	8:44	8:50
♿ **E3**	8:29	8:38	8:45	8:50	8:56	9:03	-	9:10	9:16
♿ **E3**	8:55	9:04	9:11	9:16	9:22	9:29	-	9:36	9:42
♿ **E3**	9:22	9:29	9:36	9:41	9:46	9:53	-	10:00	10:06
♿ **E3**	9:47	9:54	10:01	10:06	10:11	10:18	-	10:25	10:31
♿ **E2**	10:17	10:24	10:31	10:36	10:41	-	-	10:51	10:57
♿ **E2**	10:47	10:54	11:01	11:06	11:11	-	-	11:21	11:27
♿ **E2**	11:17	11:24	11:31	11:36	11:41	-	-	11:51	11:57
♿ **E2**	11:47	11:54	12:01	12:06	12:11	-	-	12:21	12:27
After Midnight Service — Servicio después de la medianoche									
♿ **E2**	12:27	12:34	12:41	12:46	12:51	-	-	1:01	1:07
❍ **E2**	1:10	1:16	1:22	1:26	1:31	-	-	1:40	1:46
❍ **E2/**	1:55	2:01	2:07	2:11	2:16	-	-	-	-
❍ **E2/**	2:26	2:32	2:38	2:42	2:47	-	-	-	-
❍ **E2/**	2:55	3:01	3:07	3:11	3:16	-	-	-	-

♿ — *Trip operates with wheelchair-accessible or lift-equipped bus.*
Los autobuses son accesibles a sillas de ruedas o tienen equipo elevador.

❍ — *Trip operates Friday only, with wheelchair-accessible or lift-equipped bus.*
Los autobuses funcionan solamente el viernes y tienen acceso a sillas de ruedas o tienen equipo elevador.

E2,3,4

Military Road-Crosstown Line

Weekday Westbound — Entre semana con dirección al oeste

Route Number	New York Ave. & 16th St. NE (Ivy City)	18th & Hamlin Sts. NE (Rhode Island Ave.)	Eastern Ave. & Kennedy St. NE (Riggs Park)	Fort Totten Metro	Kennedy & 5th Sts. NW	Kennedy & 14th Sts. NW	30th Pl. & Nebraska Ave. NW	Wisconsin & Western Aves. NW (FRIENDSHIP HEIGHTS) Metro
AM Service — Servicio matutino								
♿ **E2**	-	-	-	4:58	5:03	5:08	5:14	5:20
♿ **E2**	-	-	-	5:24	5:30	5:35	5:44	5:50
♿ **E4**	-	-	5:31	5:37	5:43	5:48	5:57	6:03
♿ **E2**	5:34	5:39	-	5:49	5:55	6:00	6:09	6:15
♿ **E2**	-	-	-	5:59	6:05	6:10	6:19	6:25
♿ **E4**	-	-	6:03	6:09	6:15	6:20	6:29	6:35
♿ **E2**	6:04	6:09	-	6:19	6:25	6:30	6:39	6:45
♿ **E4**	-	-	6:18	6:25	6:34	6:40	6:49	6:55
♿ **E2**	6:18	6:24	-	6:35	6:44	6:50	6:59	7:05
♿ **E4**	-	-	6:38	6:45	6:54	7:00	7:09	7:15
♿ **E2**	6:36	6:42	-	6:53	7:02	7:08	7:17	7:23
♿ **E4**	-	-	6:53	7:00	7:09	7:15	7:24	7:30
♿ **E2**	-	-	-	7:04	7:14	7:20	7:30	7:38
♿ **E2**	6:51	6:57	-	7:09	7:19	7:25	7:35	7:43
♿ **E4**	-	-	7:06	7:14	7:24	7:30	7:40	7:48
♿ **E2**	7:02	7:08	-	7:20	7:30	7:36	7:46	7:54
♿ **E4**	-	-	7:19	7:27	7:36	7:42	7:52	8:00
♿ **E2**	7:14	7:21	-	7:33	7:42	7:48	7:58	8:06
♿ **E4**	-	-	7:31	7:39	7:48	7:54	8:04	8:12
♿ **E2**	7:26	7:33	-	7:45	7:54	8:00	8:10	8:18
♿ **E4**	-	-	7:43	7:51	8:00	8:06	8:16	8:24
♿ **E2**	7:38	7:45	-	7:57	8:06	8:12	8:22	8:30
♿ **E4**	-	-	7:57	8:05	8:14	8:20	8:30	8:38
♿ **E2**	7:54	8:01	-	8:13	8:22	8:28	8:38	8:46
♿ **E4**	-	-	8:13	8:21	8:30	8:36	8:46	8:54
♿ **E2**	8:10	8:17	-	8:29	8:38	8:44	8:54	9:02
♿ **E4**	-	-	8:31	8:39	8:48	8:54	9:04	9:12
♿ **E2**	8:32	8:39	-	8:51	9:00	9:06	9:16	9:24
♿ **E4**	-	-	8:56	9:04	9:13	9:19	9:29	9:37
♿ **E2**	8:58	9:05	-	9:17	9:26	9:31	9:39	9:46
♿ **E4**	-	-	9:23	9:29	9:38	9:43	9:51	9:58
♿ **E2**	9:26	9:33	-	9:45	9:54	9:59	10:07	10:14
♿ **E4**	-	-	9:55	10:01	10:10	10:15	10:23	10:30
♿ **E3**	9:56	10:03	10:11	10:17	10:26	10:31	10:39	10:46
♿ **E2**	-	-	-	10:33	10:42	10:47	10:55	11:02
♿ **E3**	10:28	10:35	10:43	10:49	10:58	11:03	11:11	11:18
♿ **E2**	-	-	-	11:05	11:14	11:19	11:27	11:34
♿ **E3**	11:00	11:07	11:15	11:21	11:30	11:35	11:43	11:50
♿ **E2**	-	-	-	11:37	11:46	11:51	11:59	12:06
♿ **E3**	11:32	11:39	11:47	11:53	12:02	12:07	12:15	12:22

♿ — *Trip operates with wheelchair-accessible or lift-equipped bus.*
Los autobuses son accesibles a sillas de ruedas o tienen equipo elevador.

E2,3,4

Military Road-Crosstown Line

Weekday Westbound — Entre semana con dirección al oeste

Route Number	New York Ave. & 16th St. NE (Ivy City)	18th & Hamlin Sts. NE (Rhode Island Ave.)	Eastern Ave. & Kennedy St. NE (Riggs Park)	Fort Totten Metro	Kennedy & 5th Sts. NW	Kennedy & 14th Sts. NW	30th Pl. & Nebraska Ave. NW	Wisconsin & Western Aves. NW (FRIENDSHIP HEIGHTS) Metro
PM Service — Servicio vespertino								
♿ **E2**	-	-	-	12:09	12:18	12:23	12:31	12:38
♿ **E3**	12:05	12:12	12:19	12:25	12:33	12:38	12:46	12:53
♿ **E2**	-	-	-	12:41	12:49	12:54	1:02	1:09
♿ **E3**	12:37	12:44	12:51	12:57	1:05	1:10	1:18	1:25
♿ **E2**	-	-	-	1:13	1:21	1:26	1:34	1:41
♿ **E3**	1:09	1:16	1:23	1:29	1:37	1:42	1:50	1:57
♿ **E2**	-	-	-	1:45	1:53	1:58	2:06	2:13
♿ **E3**	1:42	1:48	1:55	2:02	2:10	2:15	2:23	2:30
♿ **E2**	-	-	-	2:18	2:26	2:31	2:39	2:46
♿ **E3**	2:14	2:20	2:27	2:34	2:42	2:47	2:55	3:02
♿ **E2**	-	-	-	2:50	2:58	3:03	3:11	3:18
♿ **E3**	2:46	2:52	2:59	3:06	3:14	3:19	3:27	3:34
♿ **E4**	-	-	3:15	3:22	3:31	3:36	3:44	3:52
♿ **E2**	3:16	3:22	-	3:33	3:42	3:47	3:55	4:03
♿ **E4**	-	-	3:39	3:46	3:55	4:00	4:08	4:16
♿ **E2**	3:41	3:47	-	3:58	4:07	4:12	4:20	4:28
♿ **E4**	-	-	4:03	4:10	4:19	4:24	4:32	4:40
♿ **E2**	4:05	4:11	-	4:22	4:31	4:36	4:44	4:52
♿ **E4**	-	-	4:27	4:34	4:43	4:48	4:56	5:04
♿ **E2**	4:27	4:34	-	4:46	4:54	5:00	5:09	5:16
♿ **E4**	-	-	4:51	4:58	5:06	5:12	5:21	5:28
♿ **E2**	4:49	4:56	-	5:08	5:16	5:22	5:31	5:38
♿ **E4**	-	-	5:11	5:18	5:26	5:32	5:41	5:48
♿ **E2**	5:09	5:16	-	5:28	5:36	5:42	5:51	5:58
♿ **E4**	-	-	5:31	5:38	5:46	5:52	6:01	6:08
♿ **E2**	5:29	5:37	-	5:48	5:57	6:02	6:10	6:18
♿ **E4**	-	-	5:50	5:58	6:07	6:12	6:20	6:28
♿ **E2**	5:49	5:57	-	6:08	6:17	6:22	6:30	6:38
♿ **E4**	-	-	6:12	6:20	6:29	6:34	6:42	6:50
♿ **E2**	6:17	6:24	-	6:34	6:42	6:48	6:56	7:02
♿ **E4**	-	-	6:43	6:51	6:59	7:05	7:13	7:19
♿ **E2**	6:52	6:59	-	7:09	7:16	7:20	7:26	7:32
♿ **E4**	-	-	7:13	7:21	7:28	7:32	7:38	7:44
♿ **E2**	7:19	7:26	-	7:36	7:43	7:47	7:53	7:59
♿ **E4**	-	-	7:43	7:51	7:58	8:02	8:08	8:14
♿ **E2**	7:49	7:56	-	8:06	8:13	8:17	8:23	8:29
♿ **E4**	-	-	8:13	8:21	8:28	8:32	8:38	8:44
♿ **E2**	8:20	8:27	-	8:37	8:44	8:48	8:54	9:00
♿ **E4**	-	-	8:49	8:57	9:04	9:08	9:14	9:20
♿ **E3**	8:56	9:03	9:10	9:18	9:25	9:29	9:35	9:41
♿ **E3**	9:22	9:29	9:36	9:44	9:51	9:55	10:01	10:07
♿ **E3**	9:48	9:55	10:02	10:10	10:17	10:21	10:27	10:33
♿ **E2**	10:12	10:19	-	10:29	10:36	10:40	10:46	10:52
♿ **E2**	10:36	10:40	-	10:49	10:55	10:59	11:05	11:11
♿ **E2**	11:04	11:08	-	11:17	11:23	11:27	11:33	11:39
♿ **E2**	11:34	11:38	-	11:47	11:53	11:57	12:03	12:09
After Midnight Service — Servicio después de la medianoche								
♿ **E2**	12:04	12:08	-	12:17	12:23	12:27	12:33	12:39
♿ **E2**	12:33	12:37	-	12:45	12:50	12:54	12:59	1:04
❍ **E2**	1:13	1:17	-	1:25	1:30	1:34	1:39	1:44
❍ **E2**	1:52	1:56	-	2:04	2:09	2:13	2:18	2:23
❍ **E2**	-	-	-	2:27	2:32	2:36	2:41	2:46
❍ **E2**	-	-	-	2:50	2:55	2:59	3:04	3:09
❍ **E2**	-	-	-	3:27	3:32	3:36	3:41	3:46

♿ — *Trip operates with wheelchair-accessible or lift-equipped bus.*
Los autobuses son accesibles a sillas de ruedas o tienen equipo elevador.

❍ — *Trip operates Friday only, with wheelchair-accessible or lift-equipped bus.*
Los autobuses funcionan solamente el viernes y tienen acceso a sillas de ruedas o tienen equipo elevador.

E2,3,4

Military Road-Crosstown Line

Saturday Eastbound —
En sábados con dirección al este

Route Number	Wisconsin & Western Aves. NW (Friendship Heights) Metro	30th Pl. & Nebraska Ave. NW	Kennedy & 14th Sts. NW	Kennedy & 5th Sts. NW	FORT TOTTEN Metro	Chillum Pl. & Eastern Ave. NE (Riggs Park)	18th & Hamlin Sts. NE (Rhode Island Ave.)	New York Ave. & 16th St. NE (IVY CITY)
AM Service — Servicio matutino								
♿ **E2**	5:26	5:34	5:41	5:44	5:49	-	5:57	6:02
♿ **E2/**	5:44	5:52	5:59	6:02	6:07	-	-	-
♿ **E3**	6:00	6:08	6:15	6:18	6:23	6:29	6:37	6:42
♿ **E2/**	6:20	6:28	6:35	6:40	6:43	-	-	-
♿ **E3**	6:38	6:46	6:53	6:57	7:03	7:09	7:16	7:22
♿ **E2/**	6:56	7:04	7:11	7:15	7:21	-	-	-
♿ **E3**	7:16	7:24	7:31	7:35	7:41	7:47	7:54	8:00
♿ **E2/**	7:36	7:44	7:51	7:55	8:01	-	-	-
♿ **E3**	7:56	8:04	8:11	8:15	8:21	8:27	8:34	8:40
♿ **E2/**	8:16	8:24	8:31	8:35	8:41	-	-	-
♿ **E3**	8:34	8:42	8:49	8:53	8:59	9:05	9:12	9:18
♿ **E2/**	8:50	8:59	9:06	9:11	9:18	-	-	-
♿ **E3**	9:10	9:19	9:26	9:31	9:38	9:45	9:54	10:00
♿ **E2/**	9:30	9:39	9:46	9:51	9:58	-	-	-
♿ **E3**	9:50	9:59	10:06	10:11	10:18	10:25	10:34	10:40
♿ **E2/**	10:08	10:18	10:26	10:31	10:40	-	-	-
♿ **E3**	10:28	10:38	10:46	10:51	11:00	11:07	11:16	11:22
♿ **E2/**	10:48	10:58	11:06	11:11	11:20	-	-	-
♿ **E3**	11:08	11:18	11:26	11:31	11:40	11:47	11:56	12:02
♿ **E2/**	11:28	11:38	11:46	11:51	12:00	-	-	-
♿ **E3**	11:48	11:58	12:06	12:11	12:20	12:27	12:36	12:42
PM Service — Servicio vespertino								
♿ **E2/**	12:08	12:18	12:26	12:31	12:40	-	-	-
♿ **E3**	12:28	12:38	12:46	12:51	1:00	1:07	1:16	1:22
♿ **E2/**	12:48	12:58	1:06	1:11	1:20	-	-	-
♿ **E3**	1:08	1:18	1:26	1:31	1:40	1:47	1:56	2:02
♿ **E2/**	1:28	1:38	1:46	1:51	2:00	-	-	-
♿ **E3**	1:48	1:58	2:06	2:11	2:20	2:27	2:36	2:42
♿ **E2/**	2:08	2:18	2:26	2:31	2:40	-	-	-
♿ **E3**	2:28	2:38	2:46	2:51	3:00	3:07	3:16	3:22
♿ **E2/**	2:48	2:58	3:06	3:11	3:20	-	-	-
♿ **E3**	3:08	3:18	3:26	3:31	3:40	3:47	3:56	4:02
♿ **E2/**	3:28	3:38	3:46	3:51	4:00	-	-	-
♿ **E3**	3:48	3:58	4:06	4:11	4:20	4:27	4:36	4:42
♿ **E2/**	4:08	4:18	4:26	4:31	4:40	-	-	-
♿ **E3**	4:28	4:38	4:46	4:52	4:59	5:07	5:15	5:21
♿ **E2/**	4:48	4:58	5:06	5:12	5:19	-	-	-
♿ **E3**	5:08	5:18	5:26	5:32	5:39	5:47	5:55	6:01
♿ **E2/**	5:28	5:38	5:46	5:52	5:59	-	-	-
♿ **E3**	5:48	5:58	6:06	6:12	6:19	6:27	6:35	6:41
♿ **E2/**	6:10	6:19	6:26	6:31	6:37	-	-	-
♿ **E3**	6:30	6:39	6:46	6:51	6:57	7:04	7:11	7:19
♿ **E2/**	6:50	6:59	7:06	7:11	7:17	-	-	-
♿ **E3**	7:10	7:19	7:26	7:31	7:37	7:44	7:51	7:59
♿ **E2/**	7:30	7:39	7:46	7:51	7:57	-	-	-
♿ **E3**	7:50	7:59	8:06	8:11	8:17	8:24	8:31	8:39
♿ **E2/**	8:10	8:19	8:26	8:31	8:37	-	-	-
♿ **E3**	8:30	8:39	8:46	8:51	8:57	9:04	9:11	9:19
♿ **E2/**	8:50	8:59	9:06	9:11	9:17	-	-	-
♿ **E3**	9:10	9:19	9:26	9:31	9:37	9:44	9:51	9:59
♿ **E2/**	9:30	9:39	9:46	9:51	9:57	-	-	-
♿ **E2**	9:50	9:59	10:06	10:11	10:17	-	10:26	10:34

♿ — *Trip operates with wheelchair-accessible or lift-equipped bus.*
Los autobuses son accesibles a sillas de ruedas o tienen equipo elevador.

E2,3,4

Military Road-Crosstown Line

Saturday Eastbound — En sábados con dirección al este

Route Number	Wisconsin & Western Aves. NW (Friendship Heights) Metro	30th Pl. & Nebraska Ave. NW	Kennedy & 14th Sts. NW	Kennedy & 5th Sts. NW	FORT TOTTEN Metro	Chillum Pl. & Eastern Ave. NE (Riggs Park)	18th & Hamlin Sts. NE (Rhode Island Ave.)	New York Ave. & 16th St. NE (IVY CITY)
PM Service — Servicio vespertino								
♿ **E2**	10:22	10:31	10:39	10:43	10:49	-	10:57	11:03
♿ **E2**	10:52	11:01	11:09	11:13	11:19	-	11:27	11:33
♿ **E2**	11:22	11:31	11:39	11:43	11:49	-	11:57	12:03
♿ **E2**	11:52	12:01	12:09	12:13	12:19	-	12:27	12:33
After Midnight Service — Servicio después de la medianoche								
♿ **E2**	12:22	12:31	12:39	12:43	12:49	-	12:57	1:03
♿ **E2**	12:52	12:57	1:04	1:08	1:11	-	1:19	1:24
♿ **E2**	1:22	1:27	1:34	1:38	1:41	-	1:49	1:54
♿ **E2/**	1:52	1:57	2:04	2:08	2:11	-	-	-
♿ **E2/**	2:22	2:27	2:34	2:38	2:41	-	-	-
♿ **E2/**	2:55	3:00	3:07	3:11	3:14	-	-	-

♿ — *Trip operates with wheelchair-accessible or lift-equipped bus.*
Los autobuses son accesibles a sillas de ruedas o tienen equipo elevador.

Saturday Westbound — En sábados con dirección al oeste

Route Number	New York Ave. & 16th St. NE (Ivy City)	18th & Hamlin Sts. NE (Rhode Island Ave.)	Eastern Ave. & Kennedy St. NE (Riggs Park)	Fort Totten Metro	Kennedy & 5th Sts. NW	Kennedy & 14th Sts. NW	30th Pl. & Nebraska Ave. NW	Wisconsin & Western Aves. NW (FRIENDSHIP HEIGHTS) Metro
AM Service — Servicio matutino								
♿ **E2**	-	-	-	5:16	5:22	5:27	5:34	5:40
♿ **E2**	-	-	-	5:46	5:52	5:57	6:04	6:10
♿ **E2**	-	-	-	6:12	6:18	6:24	6:31	6:37
♿ **E3**	6:10	6:15	6:22	6:29	6:36	6:42	6:50	6:57
♿ **E2**	-	-	-	6:49	6:56	7:02	7:10	7:17
♿ **E3**	6:50	6:55	7:02	7:09	7:16	7:22	7:30	7:37
♿ **E2**	-	-	-	7:32	7:39	7:44	7:53	8:00
♿ **E3**	7:29	7:36	7:44	7:52	7:59	8:04	8:13	8:20
♿ **E2**	-	-	-	8:12	8:19	8:24	8:33	8:40
♿ **E3**	8:09	8:16	8:24	8:32	8:39	8:44	8:53	9:00
♿ **E2**	-	-	-	8:52	8:59	9:04	9:13	9:20
♿ **E3**	8:49	8:56	9:04	9:12	9:19	9:24	9:33	9:40
♿ **E2**	-	-	-	9:32	9:39	9:44	9:53	10:00
♿ **E3**	9:29	9:34	9:43	9:51	9:59	10:04	10:13	10:20
♿ **E2**	-	-	-	10:11	10:19	10:24	10:33	10:40
♿ **E3**	10:09	10:14	10:23	10:31	10:39	10:44	10:53	11:00
♿ **E2**	-	-	-	10:51	10:59	11:04	11:13	11:20
♿ **E3**	10:49	10:54	11:03	11:11	11:19	11:24	11:33	11:40
♿ **E2**	-	-	-	11:31	11:39	11:44	11:53	12:00
♿ **E3**	11:29	11:34	11:43	11:51	11:59	12:04	12:13	12:20

♿ — *Trip operates with wheelchair-accessible or lift-equipped bus.*
Los autobuses son accesibles a sillas de ruedas o tienen equipo elevador.

E2,3,4

Military Road-Crosstown Line

Saturday Westbound —
En sábados con dirección al oeste

Route Number	New York Ave. & 16th St. NE (Ivy City)	18th & Hamlin Sts. NE (Rhode Island Ave.)	Eastern Ave. & Kennedy St. NE (Riggs Park)	Fort Totten Metro	Kennedy & 5th Sts. NW	Kennedy & 14th Sts. NW	30th Pl. & Nebraska Ave. NW	Wisconsin & Western Aves. NW (FRIENDSHIP HEIGHTS) Metro
PM Service — Servicio vespertino								
♿ **E2**	-	-	-	12:11	12:19	12:24	12:33	12:40
♿ **E3**	12:09	12:14	12:23	12:31	12:39	12:44	12:53	1:00
♿ **E2**	-	-	-	12:51	12:59	1:04	1:13	1:20
♿ **E3**	12:49	12:54	1:03	1:11	1:19	1:24	1:33	1:40
♿ **E2**	-	-	-	1:31	1:39	1:44	1:53	2:00
♿ **E3**	1:29	1:34	1:43	1:51	1:59	2:04	2:13	2:20
♿ **E2**	-	-	-	2:11	2:19	2:24	2:33	2:40
♿ **E3**	2:09	2:14	2:23	2:31	2:39	2:44	2:53	3:00
♿ **E2**	-	-	-	2:51	2:59	3:04	3:13	3:20
♿ **E3**	2:49	2:54	3:03	3:11	3:19	3:24	3:33	3:40
♿ **E2**	-	-	-	3:31	3:39	3:44	3:53	4:00
♿ **E3**	3:29	3:34	3:43	3:51	3:59	4:04	4:13	4:20
♿ **E2**	-	-	-	4:11	4:19	4:24	4:33	4:40
♿ **E3**	4:09	4:14	4:23	4:31	4:39	4:44	4:53	5:00
♿ **E2**	-	-	-	4:51	4:59	5:04	5:13	5:20
♿ **E3**	4:49	4:54	5:03	5:11	5:19	5:24	5:33	5:40
♿ **E2**	-	-	-	5:31	5:39	5:44	5:53	6:00
♿ **E3**	5:29	5:34	5:43	5:50	5:58	6:02	6:10	6:19
♿ **E2**	-	-	-	6:10	6:18	6:22	6:30	6:39
♿ **E3**	6:09	6:14	6:23	6:30	6:38	6:42	6:50	6:59
♿ **E2**	-	-	-	6:50	6:58	7:02	7:10	7:19
♿ **E3**	6:49	6:54	7:03	7:10	7:18	7:22	7:30	7:39
♿ **E2**	-	-	-	7:28	7:36	7:40	7:48	7:57
♿ **E3**	7:27	7:32	7:41	7:48	7:56	8:00	8:08	8:17
♿ **E2**	-	-	-	8:08	8:15	8:20	8:27	8:33
♿ **E3**	8:07	8:12	8:20	8:26	8:33	8:38	8:45	8:51
♿ **E2**	-	-	-	8:46	8:53	8:58	9:05	9:11
♿ **E3**	8:47	8:52	9:00	9:06	9:13	9:18	9:25	9:31
♿ **E2**	-	-	-	9:26	9:33	9:38	9:45	9:51
♿ **E3**	9:27	9:32	9:40	9:46	9:53	9:58	10:05	10:11
♿ **E2**	10:05	10:10	-	10:20	10:27	10:32	10:39	10:45
♿ **E2**	10:40	10:45	-	10:54	10:59	11:03	11:09	11:15
♿ **E2**	11:10	11:15	-	11:24	11:29	11:33	11:39	11:45
♿ **E2**	11:40	11:45	-	11:54	11:59	12:03	12:09	12:15
After Midnight Service — Servicio después de la medianoche								
♿ **E2**	12:10	12:15	-	12:24	12:29	12:33	12:39	12:45
♿ **E2**	12:39	12:44	-	12:53	12:58	1:03	1:10	1:15
♿ **E2**	1:09	1:14	-	1:23	1:28	1:33	1:40	1:45
♿ **E2**	1:39	1:44	-	1:53	1:58	2:03	2:10	2:15
♿ **E2**	-	-	-	2:23	2:28	2:33	2:40	2:45
♿ **E2**	-	-	-	2:53	2:58	3:03	3:10	3:15
♿ **E2**	-	-	-	3:27	3:32	3:37	3:44	3:49

♿ — *Trip operates with wheelchair-accessible or lift-equipped bus.*
Los autobuses son accesibles a sillas de ruedas o tienen equipo elevador.

E2,3,4

Military Road-Crosstown Line

Sunday Eastbound —
En domingo con dirección al este

Route Number	Wisconsin & Western Aves. NW (Friendship Heights) Ⓜ	30th Pl. & Nebraska Ave. NW	Kennedy & 14th Sts. NW	Kennedy & 5th Sts. NW	FORT TOTTEN Ⓜ	Chillum Pl. & Eastern Ave. NE (Riggs Park)	18th & Hamlin Sts. NE (Rhode Island Ave.)	New York Ave. & 16th St. NE (IVY CITY)
AM Service — Servicio matutino								
♿ **E2**	5:29	5:34	5:41	5:45	5:48	-	5:56	6:01
♿ **E2**	5:58	6:03	6:10	6:14	6:17	-	6:25	6:30
♿ **E3**	6:25	6:30	6:37	6:41	6:44	6:50	6:58	7:03
♿ **E3**	6:55	7:00	7:07	7:11	7:14	7:20	7:28	7:33
♿ **E3**	7:25	7:31	7:38	7:43	7:46	7:52	8:00	8:05
♿ **E3**	8:00	8:06	8:13	8:18	8:21	8:27	8:35	8:40
♿ **E3**	8:35	8:41	8:48	8:53	8:56	9:02	9:10	9:15
♿ **E2/**	9:00	9:06	9:13	9:18	9:21	-	-	-
♿ **E3**	9:20	9:26	9:33	9:38	9:41	9:47	9:55	10:00
♿ **E2/**	9:40	9:46	9:54	9:59	10:03	-	-	-
♿ **E3**	9:59	10:05	10:13	10:18	10:22	10:28	10:38	10:44
♿ **E2/**	10:20	10:26	10:34	10:39	10:43	-	-	-
♿ **E3**	10:39	10:45	10:53	10:58	11:02	11:08	11:18	11:24
♿ **E2/**	11:00	11:06	11:14	11:19	11:23	-	-	-
♿ **E3**	11:19	11:25	11:33	11:38	11:42	11:48	11:58	12:04
♿ **E2/**	11:40	11:46	11:54	11:59	12:03	-	-	-
♿ **E3**	11:59	12:05	12:13	12:18	12:22	12:28	12:38	12:44
PM Service — Servicio vespertino								
♿ **E2/**	12:21	12:27	12:35	12:40	12:44	-	-	-
♿ **E3**	12:39	12:45	12:53	12:58	1:02	1:08	1:18	1:24
♿ **E2/**	1:01	1:07	1:15	1:20	1:24	-	-	-
♿ **E3**	1:19	1:25	1:33	1:38	1:42	1:48	1:58	2:04
♿ **E2/**	1:41	1:47	1:55	2:00	2:04	-	-	-
♿ **E3**	1:59	2:05	2:13	2:18	2:22	2:28	2:38	2:44
♿ **E2/**	2:21	2:27	2:35	2:40	2:44	-	-	-
♿ **E3**	2:39	2:45	2:53	2:58	3:02	3:08	3:18	3:24
♿ **E2/**	3:01	3:07	3:15	3:20	3:24	-	-	-
♿ **E3**	3:19	3:25	3:33	3:38	3:42	3:48	3:58	4:04
♿ **E2/**	3:41	3:47	3:55	4:00	4:04	-	-	-
♿ **E3**	3:59	4:05	4:13	4:18	4:22	4:28	4:38	4:44
♿ **E2/**	4:21	4:27	4:35	4:40	4:44	-	-	-
♿ **E3**	4:39	4:45	4:53	4:58	5:02	5:08	5:18	5:24
♿ **E2/**	5:01	5:07	5:15	5:20	5:24	-	-	-
♿ **E3**	5:19	5:25	5:33	5:38	5:42	5:48	5:58	6:04
♿ **E2/**	5:41	5:47	5:55	6:00	6:04	-	-	-
♿ **E3**	5:59	6:05	6:13	6:18	6:22	6:28	6:38	6:44
♿ **E2/**	6:21	6:27	6:35	6:40	6:44	-	-	-
♿ **E3**	6:40	6:46	6:54	6:59	7:03	7:09	7:19	7:25
♿ **E2/**	7:01	7:07	7:15	7:20	7:24	-	-	-
♿ **E3**	7:20	7:26	7:34	7:39	7:43	7:49	7:59	8:05
♿ **E2/**	7:40	7:46	7:54	7:59	8:03	-	-	-
♿ **E3**	8:00	8:06	8:14	8:19	8:23	8:29	8:39	8:45
♿ **E2/**	8:20	8:26	8:34	8:39	8:43	-	-	-
♿ **E3**	8:40	8:46	8:54	8:59	9:03	9:09	9:19	9:25
♿ **E2**	9:16	9:22	9:30	9:35	9:39	-	9:48	9:54
♿ **E2**	10:00	10:06	10:14	10:19	10:22	-	10:31	10:36
♿ **E2**	10:40	10:46	10:54	10:59	11:02	-	11:11	11:16
♿ **E2**	11:20	11:26	11:34	11:39	11:42	-	11:51	11:56
After Midnight Service — Servicio después de la medianoche								
♿ **E2**	12:00	12:06	12:14	12:19	12:22	-	12:31	12:36

♿ — *Trip operates with wheelchair-accessible or lift-equipped bus.*
Los autobuses son accesibles a sillas de ruedas o tienen equipo elevador.

E2,3,4

Military Road-Crosstown Line

Sunday Westbound —
En domingo con dirección al oeste

Route Number	New York Ave. & 16th St. NE (Ivy City)	18th & Hamlin Sts. NE (Rhode Island Ave.)	Eastern Ave. & Kennedy St. NE (Riggs Park)	Fort Totten	Kennedy & 5th Sts. NW	Kennedy & 14th Sts. NW	30th Pl. & Nebraska Ave. NW	Wisconsin & Western Aves. NW (FRIENDSHIP HEIGHTS)
AM Service — Servicio matutino								
♿ **E2**	-	-	-	5:02	5:07	5:12	5:19	5:25
♿ **E2**	-	-	-	5:43	5:48	5:53	6:00	6:06
♿ **E2**	6:05	6:10	-	6:19	6:24	6:29	6:36	6:42
♿ **E3**	6:37	6:42	6:51	6:57	7:02	7:07	7:14	7:20
♿ **E3**	7:10	7:15	7:24	7:30	7:35	7:40	7:47	7:53
♿ **E3**	7:41	7:46	7:55	8:01	8:06	8:11	8:18	8:24
♿ **E3**	8:10	8:15	8:24	8:30	8:35	8:41	8:48	8:53
♿ **E2**	-	-	-	8:50	8:55	9:01	9:08	9:13
♿ **E3**	8:50	8:55	9:04	9:10	9:15	9:21	9:28	9:33
♿ **E2**	-	-	-	9:29	9:34	9:40	9:48	9:54
♿ **E3**	9:28	9:33	9:43	9:49	9:54	10:00	10:08	10:14
♿ **E2**	-	-	-	10:09	10:14	10:20	10:28	10:34
♿ **E3**	10:08	10:13	10:23	10:29	10:34	10:40	10:48	10:54
♿ **E2**	-	-	-	10:49	10:54	11:00	11:08	11:14
♿ **E3**	10:49	10:54	11:04	11:10	11:15	11:21	11:29	11:35
♿ **E2**	-	-	-	11:29	11:34	11:40	11:48	11:54
♿ **E3**	11:29	11:35	11:45	11:51	11:56	12:02	12:10	12:16
PM Service — Servicio vespertino								
♿ **E2**	-	-	-	12:09	12:14	12:20	12:28	12:34
♿ **E3**	12:09	12:15	12:25	12:31	12:36	12:42	12:50	12:56
♿ **E2**	-	-	-	12:49	12:54	1:00	1:08	1:14
♿ **E3**	12:49	12:55	1:05	1:11	1:16	1:22	1:30	1:36
♿ **E2**	-	-	-	1:29	1:34	1:40	1:48	1:54
♿ **E3**	1:29	1:35	1:45	1:51	1:56	2:02	2:10	2:16
♿ **E2**	-	-	-	2:09	2:14	2:20	2:28	2:34
♿ **E3**	2:09	2:15	2:25	2:31	2:36	2:42	2:50	2:56
♿ **E2**	-	-	-	2:49	2:54	3:00	3:08	3:14
♿ **E3**	2:49	2:55	3:05	3:11	3:16	3:22	3:30	3:36
♿ **E2**	-	-	-	3:29	3:34	3:40	3:48	3:54
♿ **E3**	3:29	3:35	3:45	3:51	3:56	4:02	4:10	4:16
♿ **E2**	-	-	-	4:09	4:14	4:20	4:28	4:34
♿ **E3**	4:09	4:15	4:25	4:31	4:36	4:42	4:50	4:56
♿ **E2**	-	-	-	4:49	4:54	5:00	5:08	5:14
♿ **E3**	4:49	4:55	5:05	5:11	5:16	5:22	5:30	5:36
♿ **E2**	-	-	-	5:29	5:34	5:40	5:48	5:54
♿ **E3**	5:29	5:35	5:45	5:51	5:56	6:02	6:10	6:16
♿ **E2**	-	-	-	6:09	6:14	6:20	6:28	6:34
♿ **E3**	6:09	6:15	6:25	6:31	6:36	6:42	6:50	6:56
♿ **E2**	-	-	-	6:49	6:54	7:00	7:07	7:12
♿ **E3**	6:50	6:55	7:04	7:09	7:14	7:20	7:27	7:32
♿ **E2**	-	-	-	7:29	7:34	7:40	7:47	7:52
♿ **E3**	7:30	7:35	7:44	7:49	7:54	8:00	8:07	8:12
♿ **E2**	-	-	-	8:09	8:14	8:20	8:27	8:32
♿ **E3**	8:10	8:15	8:24	8:29	8:34	8:40	8:47	8:52
♿ **E2**	-	-	-	8:48	8:53	8:59	9:06	9:11
♿ **E3**	8:50	8:55	9:04	9:09	9:14	9:20	9:27	9:32
♿ **E3**	9:30	9:35	9:44	9:49	9:54	10:00	10:07	10:12
♿ **E2**	9:58	10:03	-	10:13	10:18	10:24	10:31	10:36
♿ **E2**	10:40	10:45	-	10:54	10:59	11:04	11:11	11:16
♿ **E2**	11:20	11:25	-	11:34	11:39	11:44	11:51	11:56
After Midnight Service — Servicio después de la medianoche								
♿ **E2**	12:00	12:05	-	12:14	12:19	12:24	12:31	12:36

♿ — *Trip operates with wheelchair-accessible or lift-equipped bus.*
Los autobuses son accesibles a sillas de ruedas o tienen equipo elevador.

E2,3,4

Military Road-Crosstown Line

Holiday Eastbound ✱ —
En dias festivos con dirección al este

Route Number	Wisconsin & Western Aves.NW (Friendship Heights) Ⓜ	30th Pl. & Nebraska Ave. NW	Kennedy & 14th Sts. NW	Kennedy & 5th Sts. NW	FORT TOTTEN Ⓜ
PM Service — Servicio vespertino					
♿ **E2/**	3:20	3:30	3:38	3:43	3:52
♿ **E2/**	4:00	4:10	4:18	4:23	4:32
♿ **E2/**	4:40	4:50	4:58	5:04	5:11
♿ **E2/**	5:20	5:30	5:38	5:44	5:51
♿ **E2/**	6:00	6:09	6:16	6:21	6:27

♿ — *Trip operates with wheelchair-accessible or lift-equipped bus.*
Los autobuses son accesibles a sillas de ruedas o tienen equipo elevador.

Service operates on Martin Luther King Jr. Day, Presidents Day, Columbus Day and Veterans Day.

Hay servicio el Día de Martin Luther King Jr., el Día de los Presidentes, el Día de Cristóbal Colón y el Día de los Veteranos.

✱ — *Trips operate in addition to regular Saturday service.*
Los autobuses funcionan además del servicio regular de los sábados.

Holiday Westbound ✱ —
En dias festivos con dirección al oeste

Route Number	Fort Totten Ⓜ	Kennedy & 5th Sts. NW	Kennedy & 14th Sts. NW	30th Pl. & Nebraska Ave. NW	Wisconsin & Western Aves. NW (FRIEND-SHIP HEIGHTS) Ⓜ
AM Service — Servicio matutino					
♿ **E2**	6:59	7:06	7:12	7:20	7:27
♿ **E2**	7:21	7:28	7:33	7:42	7:49
♿ **E2**	7:42	7:49	7:54	8:03	8:10
♿ **E2**	8:02	8:09	8:14	8:23	8:30

♿ — *Trip operates with wheelchair-accessible or lift-equipped bus.*
Los autobuses son accesibles a sillas de ruedas o tienen equipo elevador.

Service operates on Martin Luther King Jr. Day, Presidents Day, Columbus Day and Veterans Day.

Hay servicio el Día de Martin Luther King Jr., el Día de los Presidentes, el Día de Cristóbal Colón y el Día de los Veteranos.

✱ — *Trips operate in addition to regular Saturday service.*
Los autobuses funcionan además del servicio regular de los sábados.

How to use this timetable

- Use the map to find the stops closest to where you will get on and off the bus.
- Select the schedule (Weekday, Saturday, Sunday) for when you will travel. Along the top of the schedule, find the stop at or nearest the point where you will get on the bus. Follow that column down to the time you want to leave.
- Use the same method to find the times the bus is scheduled to arrive at the stop where you will get off the bus.
- If the bus stop is not listed, use the time shown for the bus stop before it as the time to wait at the stop.
- The end-of-the-line or last stop is listed in ALL CAPS on the schedule.

Cómo Usar este Horario

- Use este mapa para localizar las paradas más cercanas a donde se subirá y bajará del autobús.
- Seleccione el horario (Entre semana, sábado, domingo) de cuando viajará. A lo largo de la parte superior del horario, localice la parada o el punto más cercano a la parada en la que se subirá al autobús. Siga esa columna hacia abajo hasta la hora en la que desee salir.
- Utilice el mismo método para localizar las horas en que el autobús está programado para llegar a la parada en donde desea bajarse del autobús.
- Si la parada del autobús no está listada use la hora que se muestra en la parada anterior como la hora de espera en la parada.
- El final de la ruta o la última parada del autobús aparece en letras MAYÚSCULAS en el horario.

En Español

METROBUS-MD

F4,6

Prince George's-Silver Spring Line

Serves these locations-Brinda servicio a estas ubicaciones

Silver Spring station
Takoma Park
West Hyattsville station (F6)
Prince George's Plaza station
University of Maryland (F6)
College Park-U of Md station (F6)
Riverdale Park (F4)
East Pines (F4)
New Carrollton station

Schedule 3-27-05

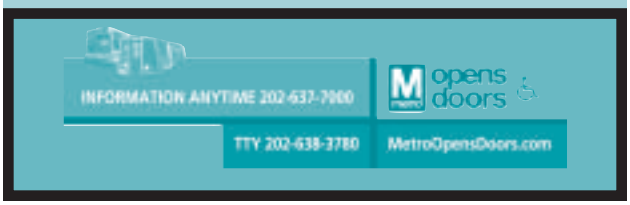

Washington Metropolitan Area Transit Authority

A District of Columbia, Maryland and Virginia Transit Partnership

Prince George's – Silver Spring Line

Routes F4, 6

For route and schedule information
Call 202-637-7000
www.metroopensdoors.com

Guaranteed Ride Home

When you take Metrobus or Metrorail to work, you are eligible to participate in the free Commuter Connection Guaranteed Ride Home Program.

The program will get you home in the event of a personal emergency or unscheduled overtime.

To register and to receive program details, call Commuter Connection at 1-800-745-RIDE.

(2/97)

WMATA ©2005 For information regarding this map contact <R•A•D•S>.

F4,6

Prince George's-Silver Spring Line

Weekday Westbound — Entre semana con dirección al oeste

Route Number	New Carrollton Metro	Finns La. & Riverdale Rd.	Riverdale Rd. & 67th Ave. (East Pines)	College Park-U of Md Metro	Prince George's Plaza Metro	West Hyatts-ville Metro	East-West Hwy. & New Hamp-shire Ave. (Takoma Park)	Phila-delphia Ave. & Chestnut Ave. (Piney Branch Rd.)	SILVER SPRING Metro
AM Service — Servicio matutino									
♿ **F6**	-	-	-	-	5:30	5:36	5:45	5:50	5:57
♿ **F4**	5:20	5:31	-	-	5:47	-	5:58	6:03	6:10
♿ **F6**	5:27	-	5:32	5:41	5:54	6:00	6:09	6:14	6:21
♿ **F4**	5:32	5:43	-	-	6:02	-	6:13	6:21	6:29
♿ **F4**	5:47	5:58	-	-	6:17	-	6:28	6:36	6:44
♿ **F4**	5:58	6:09	-	-	6:28	-	6:39	6:47	6:55
♿ **F6**	6:00	-	6:05	6:16	6:29	6:35	6:45	6:53	7:01
♿ **F4**	6:16	6:27	-	-	6:46	-	6:57	7:05	7:13
♿ **F6**	6:20	-	6:25	6:36	6:49	6:55	7:05	7:13	7:21
F4	6:31	6:42	-	-	7:01	-	7:12	7:20	7:28
F4	6:36	6:50	-	-	7:10	-	7:21	7:31	7:41
♿ **F6**	6:42	-	6:48	7:01	7:16	7:22	7:31	7:41	7:51
F4	6:53	7:07	-	-	7:27	-	7:38	7:48	7:58
F4	7:08	7:22	-	-	7:42	-	7:53	8:03	8:13
■ **F6/**	7:10	-	7:16	7:29	7:44	-	-	-	-
♿ **F6**	7:12	-	7:18	7:31	7:46	7:52	8:01	8:11	8:21
♿ **F4**	7:23	7:37	-	-	7:57	-	8:08	8:18	8:28
♿ **F4**	7:38	7:52	-	-	8:12	-	8:23	8:33	8:43
♿ **F6**	7:42	-	7:48	8:01	8:16	8:22	8:31	8:41	8:51
♿ **F4**	7:53	8:07	-	-	8:27	-	8:38	8:48	8:58
♿ **F4**	8:13	8:27	-	-	8:47	-	8:58	9:08	9:18
♿ **F6**	8:25	-	8:31	8:44	8:59	9:05	9:14	9:24	9:34
♿ **F4**	8:48	9:00	-	-	9:20	-	9:28	9:35	9:44
♿ **F6**	8:57	-	9:02	9:14	9:28	9:33	9:41	9:48	9:57
♿ **F4**	9:21	9:33	-	-	9:53	-	10:01	10:08	10:17
♿ **F6**	9:37	-	9:42	9:54	10:08	10:13	10:21	10:28	10:37
♿ **F4**	10:01	10:13	-	-	10:33	-	10:41	10:48	10:57
♿ **F6**	10:17	-	10:22	10:34	10:48	10:53	11:01	11:08	11:17
♿ **F4**	10:41	10:53	-	-	11:13	-	11:21	11:28	11:37
♿ **F6**	10:57	-	11:02	11:14	11:28	11:33	11:41	11:48	11:57
♿ **F4**	11:21	11:33	-	-	11:53	-	12:01	12:08	12:17
♿ **F6**	11:37	-	11:43	11:54	12:10	12:15	12:23	12:30	12:40
♿ **F4**	11:59	12:13	-	-	12:34	-	12:43	12:50	1:00
PM Service — Servicio vespertino									
♿ **F6**	12:17	-	12:23	12:34	12:50	12:55	1:03	1:10	1:20
♿ **F4**	12:39	12:53	-	-	1:14	-	1:23	1:30	1:40
♿ **F6**	12:57	-	1:03	1:14	1:30	1:35	1:43	1:50	2:00
♿ **F4**	1:19	1:33	-	-	1:54	-	2:03	2:10	2:20
♿ **F6**	1:37	-	1:43	1:54	2:10	2:15	2:23	2:30	2:40
♿ **F4**	1:52	2:06	-	-	2:27	-	2:36	2:43	2:53
♿ **F4**	2:12	2:26	-	-	2:47	-	2:56	3:03	3:13
♿ **F6**	2:18	-	2:24	2:35	2:51	2:56	3:04	3:11	3:21
♿ **F4**	2:27	2:41	-	-	3:02	-	3:11	3:18	3:28
♿ **F4**	2:43	2:56	-	-	3:15	-	3:25	3:33	3:43
♿ **F6**	2:44	-	2:49	3:01	3:15	3:21	3:32	3:40	3:50
♿ **F4**	2:57	3:10	-	-	3:29	-	3:39	3:47	3:57

♿ — *Trip operates with wheelchair-accessible or lift-equipped bus.*
Los autobuses son accesibles a sillas de ruedas o tienen equipo elevador.

● — *Trip uses alternative routing through University of Maryland campus.*

■ — *Trip operates only when public school is open.*
El recorrido se realiza solamente cuando están abiertas las escuelas públicas.

F4,6

Prince George's-Silver Spring Line

Weekday Westbound — Entre semana con dirección al oeste

Route Number	New Carrollton Metro	Finns La. & Riverdale Rd.	Riverdale Rd. & 67th Ave. (East Pines)	College Park-U of Md Metro	Prince George's Plaza Metro	West Hyatts-ville Metro	East-West Hwy. & New Hamp-shire Ave. (Takoma Park)	Phila-delphia Ave. & Chestnut Ave. (Piney Branch Rd.)	SILVER SPRING Metro
PM Service — Servicio vespertino									
F4	3:12	3:25	-	-	3:44	-	3:54	4:02	4:12
♿ **F6**	3:14	-	3:19	3:31	3:45	3:51	4:02	4:10	4:20
♿ **F4**	3:27	3:40	-	-	3:59	-	4:09	4:17	4:27
♿ **F4**	3:42	3:55	-	-	4:14	-	4:24	4:32	4:42
♿ **F6**	3:44	-	3:49	4:01	4:15	4:21	4:32	4:40	4:50
♿ **F4**	3:57	4:10	-	-	4:29	-	4:39	4:47	4:57
♿ **F4**	4:12	4:25	-	-	4:44	-	4:54	5:02	5:12
♿ **F6**	4:15	-	4:20	4:32	4:46	4:52	5:03	5:11	5:21
♿ **F4**	4:27	4:40	-	-	4:59	-	5:09	5:17	5:27
♿ **F4**	4:42	4:55	-	-	5:14	-	5:24	5:32	5:42
♿ **F6**	4:44	-	4:49	5:01	5:15	5:21	5:32	5:40	5:50
♿ **F4**	4:57	5:10	-	-	5:29	-	5:39	5:47	5:57
♿ **F4**	5:12	5:25	-	-	5:44	-	5:54	6:02	6:12
♿ **F6**	5:14	-	5:19	5:31	5:45	5:51	6:02	6:10	6:20
♿ **F4**	5:27	5:40	-	-	5:59	-	6:09	6:17	6:27
♿ **F4**	5:42	5:55	-	-	6:14	-	6:24	6:32	6:42
♿ **F6**	5:48	-	5:53	6:05	6:19	6:25	6:36	6:44	6:54
♿ **F4**	6:02	6:15	-	-	6:34	-	6:44	6:52	7:02
♿ **F6**	6:07	-	6:12	6:24	6:38	6:44	6:55	7:03	7:13
♿ **F4**	6:32	6:44	-	-	7:01	-	7:09	7:16	7:23
♿ **F6**	6:38	-	6:43	6:53	7:06	7:12	7:19	7:26	7:33
♿ **F4**	6:55	7:07	-	-	7:24	-	7:32	7:39	7:46
♿ **F6**	7:10	-	7:15	7:25	7:38	7:44	7:51	7:58	8:05
♿ **F4**	7:24	7:36	-	-	7:53	-	8:01	8:08	8:15
♿ **F6**	7:38	-	7:43	7:53	8:06	8:12	8:19	8:26	8:33
♿ **F4**	7:54	8:06	-	-	8:23	-	8:31	8:38	8:45
♿ **F6**	8:20	-	8:25	8:35	8:48	8:54	9:01	9:08	9:15
♿ **F4**	8:54	9:06	-	-	9:23	-	9:31	9:38	9:45
♿ **F6**	9:20	-	9:25	9:35	9:48	9:54	10:01	10:08	10:15
♿ **F4**	9:54	10:06	-	-	10:23	-	10:31	10:38	10:45

♿ — *Trip operates with wheelchair-accessible or lift-equipped bus.*
Los autobuses son accesibles a sillas de ruedas o tienen equipo elevador.

● — *Trip uses alternative routing through University of Maryland campus.*

■ — *Trip operates only when public school is open.*
El recorrido se realiza solamente cuando están abiertas las escuelas públicas.

F4,6

Prince George's-Silver Spring Line

Weekday Eastbound — Entre semana con dirección al este

Route Number	Silver Spring Metro	Philadelphia Ave. & Chestnut Ave. (Piney Branch Rd.)	East-West Hwy. & New Hampshire Ave. (Takoma Park)	West Hyattsville Metro	Prince George's Plaza Metro	College Park-U of Md Metro	Riverdale Rd.& 67th Ave. (East Pines)	Finns La. & Riverdale Rd.	NEW CARROLLTON Metro
AM Service — Servicio matutino									
♿ F4	-	-	-	-	5:30	-	-	5:45	5:55
♿ F6	-	-	-	-	5:42	5:55	6:04	-	6:10
♿ F4	-	-	-	-	5:50	-	-	6:05	6:15
♿ F4	5:41	5:50	5:56	-	6:04	-	-	6:21	6:33
F6	-	-	-	-	6:20	6:36	6:49	-	6:56
♿ F4	6:04	6:13	6:19	-	6:27	-	-	6:44	6:56
♿ F4	6:19	6:28	6:34	-	6:42	-	-	6:59	7:11
♿ F6	6:31	6:40	6:46	6:54	7:01	7:17	7:30	-	7:37
♿ F4	6:40	6:49	6:55	-	7:03	-	-	7:20	7:32
♿ F4	6:53	7:02	7:08	-	7:16	-	-	7:33	7:45
♿ F6	7:05	7:14	7:20	7:28	7:35	7:51	8:04	-	8:11
♿ F4	7:13	7:22	7:28	-	7:36	-	-	7:53	8:05
♿ F4	7:28	7:37	7:43	-	7:51	-	-	8:08	8:20
♿ F6	7:35	7:46	7:52	7:59	8:06	8:20	8:33	-	8:39
F4	7:43	7:54	8:00	-	8:09	-	-	8:25	8:36
F4	7:58	8:09	8:15	-	8:24	-	-	8:40	8:51
♿ F6	8:05	8:16	8:22	8:29	8:36	8:50	9:03	-	9:09
F4	8:13	8:24	8:30	-	8:39	-	-	8:55	9:06
F4	8:28	8:39	8:45	-	8:54	-	-	9:10	9:21
♿ F6	8:35	8:45	8:51	8:57	9:04	9:18	9:29	-	9:34
♿ F4	8:43	8:53	8:59	-	9:08	-	-	9:26	9:36
♿ F4	8:58	9:08	9:14	-	9:23	-	-	9:41	9:51
♿ F6	9:05	9:15	9:21	9:27	9:34	9:48	9:59	-	10:04
♿ F4	9:15	9:25	9:31	-	9:40	-	-	9:58	10:08
♿ F4	9:33	9:43	9:49	-	9:58	-	-	10:16	10:26
♿ F6	9:45	9:55	10:01	10:07	10:14	10:28	10:39	-	10:44
♿ F4	9:53	10:03	10:09	-	10:18	-	-	10:36	10:46
♿ F6	10:07	10:17	10:23	10:29	10:36	10:50	11:01	-	11:06
♿ F4	10:27	10:37	10:43	-	10:52	-	-	11:10	11:20
♿ F6	10:47	10:57	11:03	11:09	11:16	11:30	11:41	-	11:46
♿ F4	11:07	11:17	11:23	-	11:32	-	-	11:50	12:00
♿ F6	11:27	11:37	11:43	11:49	11:56	12:10	12:21	-	12:26
♿ F4	11:47	11:57	12:03	-	12:12	-	-	12:30	12:40

♿ — *Trip operates with wheelchair-accessible or lift-equipped bus.*
Los autobuses son accesibles a sillas de ruedas o tienen equipo elevador.

● — *Trip uses alternative routing through University of Maryland campus.*

F4,6

Prince George's-Silver Spring Line

Weekday Eastbound —
Entre semana con dirección al este

Route Number	Silver Spring Metro	Philadelphia Ave. & Chestnut Ave. (Piney Branch Rd.)	East-West Hwy. & New Hampshire Ave. (Takoma Park)	West Hyattsville Metro	Prince George's Plaza Metro	College Park-U of Md Metro	Riverdale Rd.& 67th Ave. (East Pines)	Finns La. & Riverdale Rd.	NEW CARROLLTON Metro
PM Service — Servicio vespertino									
♿ **F6**	12:07	12:17	12:23	12:29	12:36	12:50	1:01	-	1:06
♿ **F4**	12:27	12:37	12:43	-	12:52	-	-	1:10	1:20
♿ **F6**	12:47	12:57	1:03	1:09	1:16	1:30	1:41	-	1:46
♿ **F4**	1:07	1:17	1:23	-	1:32	-	-	1:50	2:00
♿ **F6**	1:27	1:37	1:43	1:49	1:56	2:10	2:21	-	2:26
♿ **F4**	1:47	1:57	2:03	-	2:12	-	-	2:30	2:40
♿ **F6**	2:07	2:19	2:26	2:35	2:41	2:55	3:07	-	3:12
♿ **F4**	2:27	2:39	2:46	-	2:55	-	-	3:18	3:30
♿ **F6**	2:47	2:59	3:06	3:15	3:21	3:35	3:47	-	3:52
♿ **F4**	3:07	3:19	3:26	-	3:35	-	-	3:58	4:10
♿ **F4**	3:25	3:37	3:44	-	3:53	-	-	4:16	4:28
♿ **F6**	3:33	3:45	3:52	4:01	4:07	4:21	4:33	-	4:38
♿ **F4**	3:40	3:52	3:59	-	4:08	-	-	4:31	4:43
♿ **F4**	3:55	4:07	4:14	-	4:23	-	-	4:46	4:58
♿ **F6**	4:03	4:15	4:22	4:31	4:37	4:51	5:03	-	5:08
♿ **F4**	4:10	4:22	4:29	-	4:38	-	-	5:01	5:13
F4	4:25	4:37	4:46	-	4:56	-	-	5:16	5:28
♿ **F6**	4:33	4:45	4:54	5:03	5:10	5:28	5:40	-	5:45
♿ **F4**	4:40	4:52	5:01	-	5:11	-	-	5:31	5:43
♿ **F4**	4:55	5:07	5:16	-	5:26	-	-	5:46	5:58
♿ **F6**	5:03	5:15	5:24	5:33	5:40	5:58	6:10	-	6:15
♿ **F4**	5:10	5:22	5:31	-	5:41	-	-	6:01	6:13
♿ **F4**	5:25	5:37	5:46	-	5:56	-	-	6:16	6:28
♿ **F6**	5:33	5:44	5:51	5:59	6:06	6:20	6:30	-	6:34
♿ **F4**	5:40	5:51	5:58	-	6:07	-	-	6:26	6:35
♿ **F4**	5:55	6:06	6:13	-	6:22	-	-	6:41	6:50
♿ **F6**	6:03	6:14	6:21	6:29	6:36	6:50	7:00	-	7:04
♿ **F4**	6:10	6:21	6:28	-	6:37	-	-	6:56	7:05
♿ **F4**	6:25	6:36	6:43	-	6:52	-	-	7:11	7:20
♿ **F6**	6:33	6:44	6:51	6:59	7:06	7:20	7:30	-	7:34
♿ **F4**	6:40	6:51	6:58	-	7:07	-	-	7:26	7:35
♿ **F4**	6:55	7:06	7:13	-	7:22	-	-	7:41	7:50
♿ **F6**	7:05	7:16	7:23	7:31	7:38	7:52	8:02	-	8:06
♿ **F4**	7:15	7:26	7:33	-	7:42	-	-	8:01	8:10
♿ **F6**	7:25	7:36	7:43	7:51	7:58	8:12	8:22	-	8:26
♿ **F4**	7:35	7:46	7:53	-	8:02	-	-	8:21	8:30
♿ **F6**	7:45	7:54	8:00	8:06	8:12	8:25	8:34	-	8:39
♿ **F4**	7:55	8:04	8:10	-	8:19	-	-	8:35	8:45
♿ **F6**	8:10	8:19	8:25	8:31	8:37	8:50	8:59	-	9:04
♿ **F4**	8:25	8:34	8:40	-	8:49	-	-	9:05	9:15
♿ **F6**	8:40	8:49	8:55	9:01	9:07	9:20	9:29	-	9:34
♿ **F4**	8:55	9:04	9:10	-	9:19	-	-	9:35	9:45
♿ **F6**	9:25	9:34	9:40	9:46	9:52	10:05	10:14	-	10:19
♿ **F4**	9:55	10:04	10:10	-	10:19	-	-	10:35	10:45

♿ — *Trip operates with wheelchair-accessible or lift-equipped bus.*
Los autobuses son accesibles a sillas de ruedas o tienen equipo elevador.

● — *Trip uses alternative routing through University of Maryland campus.*

F4,6

Prince George's-Silver Spring Line

Saturday Westbound — En sábados con dirección al oeste

Route Number	New Carrollton	Riverdale Rd. & 67th Ave. (East Pines)	Prince George's Plaza	East-West Hwy. & New Hampshire Ave. (Takoma Park)	Philadelphia Ave. & Chestnut Ave. (Piney Branch Rd.)	SILVER SPRING
AM Service — Servicio matutino						
♿ F4	5:50	6:00	6:15	6:24	6:30	6:38
♿ F4	6:20	6:30	6:45	6:54	7:00	7:08
♿ F4	6:50	7:00	7:15	7:24	7:30	7:38
♿ F4	7:20	7:30	7:45	7:54	8:00	8:08
♿ F4	7:48	7:58	8:13	8:22	8:28	8:36
♿ F4	8:16	8:28	8:45	8:55	9:02	9:11
♿ F4	8:46	8:58	9:15	9:25	9:32	9:41
♿ F4	9:16	9:28	9:45	9:55	10:02	10:11
♿ F4	9:46	9:58	10:15	10:25	10:32	10:41
♿ F4	10:16	10:28	10:45	10:55	11:02	11:11
♿ F4	10:36	10:50	11:10	11:20	11:27	11:38
♿ F4	11:06	11:20	11:40	11:50	11:57	12:08
♿ F4	11:36	11:50	12:10	12:20	12:27	12:38
PM Service — Servicio vespertino						
♿ F4	12:06	12:20	12:40	12:50	12:57	1:08
♿ F4	12:39	12:51	1:10	1:20	1:28	1:37
♿ F4	1:09	1:21	1:40	1:50	1:58	2:07
♿ F4	1:39	1:51	2:10	2:20	2:28	2:37
♿ F4	2:09	2:21	2:40	2:50	2:58	3:07
♿ F4	2:39	2:51	3:10	3:20	3:28	3:37
♿ F4	3:09	3:21	3:40	3:50	3:58	4:07
♿ F4	3:39	3:51	4:10	4:20	4:28	4:37
♿ F4	4:09	4:21	4:40	4:50	4:58	5:07
♿ F4	4:39	4:51	5:10	5:20	5:28	5:37
♿ F4	5:09	5:21	5:40	5:50	5:58	6:07
♿ F4	5:45	5:58	6:15	6:24	6:30	6:36
♿ F4	6:15	6:28	6:45	6:54	7:00	7:06
♿ F4	6:45	6:58	7:15	7:24	7:30	7:36
♿ F4	7:15	7:28	7:45	7:54	8:00	8:06
♿ F4	7:52	8:02	8:15	8:25	8:29	8:38
♿ F4	8:22	8:32	8:45	8:55	8:59	9:08
♿ F4	8:55	9:05	9:18	9:28	9:32	9:41
♿ F4	9:30	9:40	9:53	10:03	10:07	10:16

♿ — *Trip operates with wheelchair-accessible or lift-equipped bus. Los autobuses son accesibles a sillas de ruedas o tienen equipo elevador.*

Saturday Eastbound — En sábados con dirección al este

Route Number	Silver Spring	Philadelphia Ave. & Chestnut Ave. (Piney Branch Rd.)	East-West Hwy. & New Hampshire Ave. (Takoma Park)	Prince George's Plaza	Riverdale Rd. & 67th Ave. (East Pines)	NEW CARROLLTON
AM Service — Servicio matutino						
♿ F4	6:50	6:59	7:05	7:13	7:29	7:39
♿ F4	7:20	7:29	7:35	7:43	7:59	8:09
♿ F4	7:50	7:59	8:05	8:13	8:29	8:39
♿ F4	8:20	8:29	8:35	8:43	8:59	9:09
♿ F4	8:48	8:56	9:02	9:11	9:30	9:40
♿ F4	9:17	9:25	9:31	9:40	9:59	10:09
♿ F4	9:47	9:55	10:01	10:10	10:29	10:39
♿ F4	10:17	10:25	10:31	10:40	10:59	11:09
♿ F4	10:47	10:55	11:01	11:10	11:29	11:39
♿ F4	11:17	11:25	11:31	11:40	11:59	12:09
♿ F4	11:44	11:54	12:02	12:12	12:32	12:45
PM Service — Servicio vespertino						
♿ F4	12:14	12:24	12:32	12:42	1:02	1:15
♿ F4	12:44	12:54	1:02	1:12	1:32	1:45
♿ F4	1:14	1:24	1:32	1:42	2:02	2:15
♿ F4	1:44	1:54	2:02	2:12	2:32	2:45
♿ F4	2:14	2:24	2:32	2:42	3:02	3:15
♿ F4	2:44	2:54	3:02	3:12	3:32	3:45
♿ F4	3:14	3:24	3:32	3:42	4:02	4:15
♿ F4	3:43	3:54	4:01	4:10	4:29	4:39
♿ F4	4:13	4:24	4:31	4:40	4:59	5:09
♿ F4	4:43	4:54	5:01	5:10	5:29	5:39
♿ F4	5:13	5:24	5:31	5:40	5:59	6:09
♿ F4	5:43	5:54	6:01	6:10	6:29	6:39
♿ F4	6:13	6:24	6:31	6:40	6:59	7:09
♿ F4	6:47	6:56	7:01	7:10	7:26	7:35
♿ F4	7:17	7:26	7:31	7:40	7:56	8:05
♿ F4	7:47	7:56	8:01	8:10	8:26	8:35
♿ F4	8:17	8:26	8:31	8:40	8:56	9:05
♿ F4	8:47	8:56	9:01	9:10	9:26	9:35
♿ F4	9:22	9:31	9:36	9:45	10:01	10:10
♿ F4	9:57	10:06	10:11	10:20	10:36	10:45

♿ — *Trip operates with wheelchair-accessible or lift-equipped bus. Los autobuses son accesibles a sillas de ruedas o tienen equipo elevador.*

F4,6

Prince George's-Silver Spring Line

Sunday Westbound — En domingo con dirección al oeste

Route Number	New Carrollton	Riverdale Rd. & 67th Ave. (East Pines)	Prince George's Plaza	East-West Hwy. & New Hampshire Ave. (Takoma Park)	Philadelphia Ave. & Chestnut Ave. (Piney Branch Rd.)	SILVER SPRING
AM Service — Servicio matutino						
♿ **F4**	8:30	8:41	8:57	9:06	9:13	9:22
♿ **F4**	9:30	9:41	9:57	10:06	10:13	10:22
♿ **F4**	10:30	10:41	10:57	11:06	11:13	11:22
♿ **F4**	11:30	11:41	11:57	12:06	12:13	12:22
PM Service — Servicio vespertino						
♿ **F4**	12:30	12:41	12:57	1:06	1:13	1:22
♿ **F4**	1:30	1:41	1:57	2:06	2:13	2:22
♿ **F4**	2:30	2:41	2:57	3:06	3:13	3:22
♿ **F4**	3:30	3:41	3:57	4:06	4:13	4:22
♿ **F4**	4:30	4:41	4:57	5:06	5:13	5:22
♿ **F4**	5:30	5:41	5:57	6:06	6:13	6:22
♿ **F4**	6:30	6:41	6:57	7:06	7:13	7:22
♿ **F4**	7:30	7:41	7:57	8:06	8:13	8:22
♿ **F4**	8:30	8:41	8:57	9:06	9:13	9:22
♿ **F4**	9:30	9:41	9:57	10:06	10:13	10:22

♿ — *Trip operates with wheelchair-accessible or lift-equipped bus. Los autobuses son accesibles a sillas de ruedas o tienen equipo elevador.*

Sunday Eastbound — En domingo con dirección al este

Route Number	Silver Spring	Philadelphia Ave. & Chestnut Ave. (Piney Branch Rd.)	East-West Hwy. & New Hampshire Ave. (Takoma Park)	Prince George's Plaza	Riverdale Rd. & 67th Ave. (East Pines)	NEW CARROLLTON
AM Service — Servicio matutino						
♿ **F4**	8:33	8:43	8:49	8:58	9:15	9:25
♿ **F4**	9:33	9:43	9:49	9:58	10:15	10:25
♿ **F4**	10:33	10:43	10:49	10:58	11:15	11:25
♿ **F4**	11:33	11:43	11:49	11:58	12:15	12:25
PM Service — Servicio vespertino						
♿ **F4**	12:33	12:43	12:49	12:58	1:15	1:25
♿ **F4**	1:33	1:43	1:49	1:58	2:15	2:25
♿ **F4**	2:33	2:43	2:49	2:58	3:15	3:25
♿ **F4**	3:33	3:43	3:49	3:58	4:15	4:25
♿ **F4**	4:33	4:43	4:49	4:58	5:15	5:25
♿ **F4**	5:33	5:43	5:49	5:58	6:15	6:25
♿ **F4**	6:33	6:43	6:49	6:58	7:15	7:25
♿ **F4**	7:33	7:43	7:49	7:58	8:15	8:25
♿ **F4**	8:33	8:43	8:49	8:58	9:15	9:25
♿ **F4**	9:33	9:43	9:49	9:58	10:15	10:25

♿ — *Trip operates with wheelchair-accessible or lift-equipped bus. Los autobuses son accesibles a sillas de ruedas o tienen equipo elevador.*

How to use this timetable

- Use the map to find the stops closest to where you will get on and off the bus.
- Select the schedule (Weekday, Saturday, Sunday) for when you will travel. Along the top of the schedule, find the stop at or nearest the point where you will get on the bus. Follow that column down to the time you want to leave.
- Use the same method to find the times the bus is scheduled to arrive at the stop where you will get off the bus.
- If the bus stop is not listed, use the time shown for the bus stop before it as the time to wait at the stop.
- The end-of-the-line or last stop is listed in ALL CAPS on the schedule.

Cómo Usar este Horario

- Use este mapa para localizar las paradas más cercanas a donde se subirá y bajará del autobús.
- Seleccione el horario (Entre semana, sábado, domingo) de cuando viajará. A lo largo de la parte superior del horario, localice la parada o el punto más cercano a la parada en la que se subirá al autobús. Siga esa columna hacia abajo hasta la hora en la que desee salir.
- Utilice el mismo método para localizar las horas en que el autobús está programado para llegar a la parada en donde desea bajarse del autobús.
- Si la parada del autobús no está listada use la hora que se muestra en la parada anterior como la hora de espera en la parada.
- El final de la ruta o la última parada del autobús aparece en letras MAYÚSCULAS en el horario.

English-Español

metrobus

F8

Prince George's-Langley Park Line

♿ All Metrobuses are fully accessible and are equipped with lifts or ramps for wheelchair accessibility
Todos los autobuses de Metro son accesibles a personas con impedimentos y están equipados con rampas o elevadores para sillas de ruedas

Serves these locations-
Brinda servicio a estas ubicaciones

Cheverly station
Prince George's Hospital
Bladensburg
Hyattsville
West Hyattsville station
Prince George's Plaza station
Northwestern High School
Lewisdale
Langley Park

Schedule 6-27-04 Reprinted 3-20-07

INFORMATION ANYTIME 202-637-7000 TTY 202-638-3780 ♿

Metro opens doors
MetroOpensDoors.com

Washington Metropolitan Area Transit Authority

A District of Columbia, Maryland and Virginia Transit Partnership

Prince George's–Langley Park Line
Route F8

For route and schedule information
Call 202-637-7000
www.metroopensdoors.com

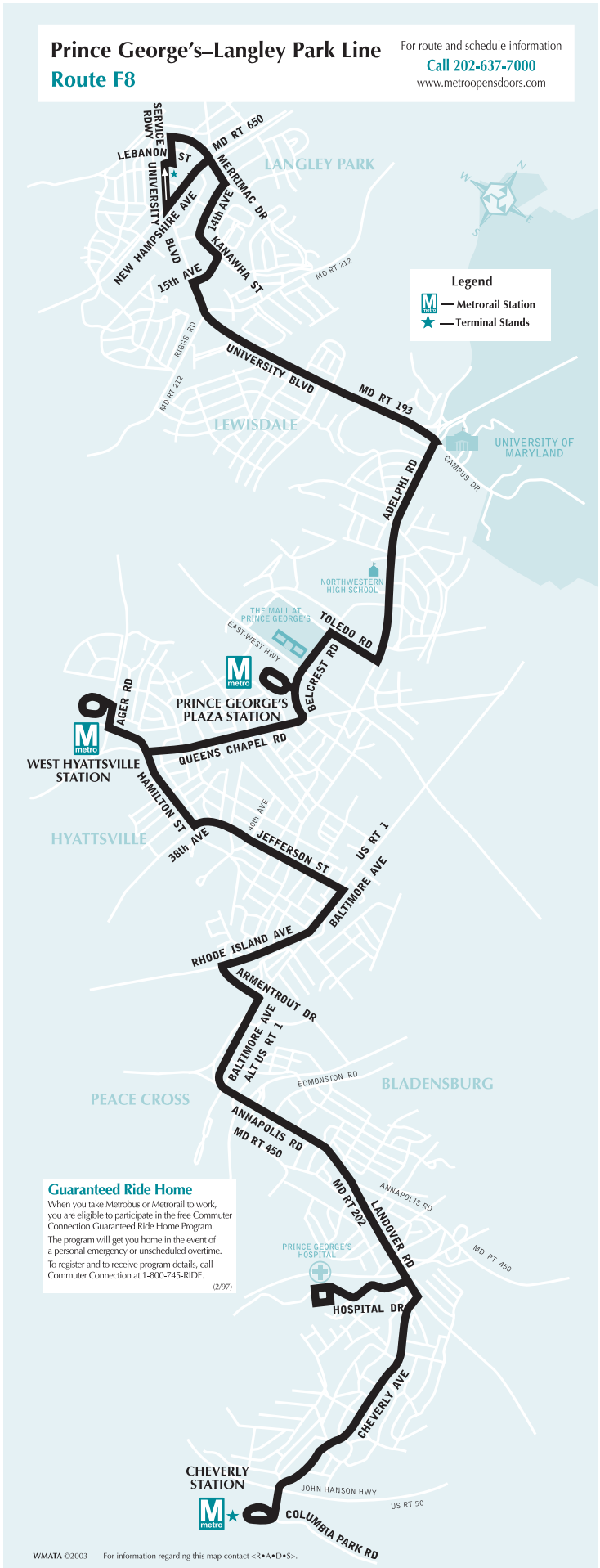

Guaranteed Ride Home

When you take Metrobus or Metrorail to work, you are eligible to participate in the free Commuter Connection Guaranteed Ride Home Program.

The program will get you home in the event of a personal emergency or unscheduled overtime.

To register and to receive program details, call Commuter Connection at 1-800-745-RIDE.

(2/97)

WMATA ©2003 For information regarding this map contact <R•A•D•S>.

F8
Prince George's-Langley Park Line

Weekday Eastbound — Entre semana con dirección al este

Route Number	University Blvd. & Merrimac Dr. (Langley Park)	University Blvd. & Riggs Rd.	Prince George's Plaza	West Hyattsville	Jefferson St. & 40th Ave. (Hyattsville)	Annapolis Rd. & Edmonston Rd. (Bladensburg)	Prince George's Hospital	CHEVERLY
AM Service — Servicio matutino								
F8	5:35	5:43	5:55	6:01	6:06	6:15	6:21	6:30
F8	6:12	6:20	6:32	6:38	6:43	6:52	6:58	7:07
F8	6:40	6:48	7:01	7:08	7:14	7:24	7:29	7:37
F8	7:17	7:25	7:38	7:45	7:51	8:01	8:06	8:14
F8	7:47	7:55	8:08	8:15	8:21	8:31	8:36	8:44
F8	8:23	8:31	8:44	8:51	8:57	9:07	9:12	9:20
F8	9:01	9:07	9:21	9:27	9:32	9:39	9:45	9:52
F8	9:34	9:40	9:54	10:00	10:05	10:12	10:18	10:25
F8	10:04	10:10	10:24	10:30	10:35	10:42	10:48	10:55
F8	10:32	10:39	10:53	10:59	11:05	11:16	11:22	11:30
F8	11:32	11:39	11:53	11:59	12:05	12:16	12:22	12:30
PM Service — Servicio vespertino								
F8	12:32	12:39	12:53	12:59	1:05	1:16	1:22	1:30
F8	1:32	1:39	1:53	1:59	2:05	2:16	2:22	2:30
F8	2:32	2:38	2:52	2:58	3:04	3:14	3:19	3:27
F8	3:32	3:38	3:52	3:58	4:04	4:14	4:19	4:27
F8	4:32	4:40	4:55	5:01	5:08	5:19	5:25	5:34
F8	5:06	5:14	5:29	5:35	5:42	5:53	5:59	6:08
F8	5:36	5:44	5:59	6:05	6:12	6:23	6:29	6:38
F8	6:06	6:14	6:29	6:35	6:42	6:53	6:59	7:08
F8	6:36	6:44	6:59	7:05	7:12	7:23	7:29	7:38
F8	7:06	7:13	7:25	7:31	7:36	7:44	7:48	7:55
F8	7:29	7:36	7:48	7:54	7:59	8:07	8:11	8:18
F8	7:52	7:59	8:11	8:17	8:22	8:30	8:34	8:41

Weekday Westbound — Entre semana con dirección al oeste

Route Number	Cheverly	Prince George's Hospital	Annapolis Rd. & Edmonston Rd. (Bladensburg)	Jefferson St. & 40th Ave. (Hyattsville)	West Hyattsville	Prince George's Plaza	University Blvd. & Riggs Rd.	University Blvd. & Merrimac Dr. (LANGLEY PARK)
AM Service — Servicio matutino								
F8	5:40	5:47	5:53	6:01	6:06	6:11	6:24	6:31
F8	6:13	6:22	6:30	6:38	6:43	6:49	7:03	7:11
F8	6:43	6:52	7:00	7:08	7:13	7:19	7:33	7:41
F8	7:13	7:23	7:32	7:43	7:48	7:54	8:09	8:17
F8	7:43	7:53	8:02	8:13	8:18	8:24	8:39	8:47
F8	8:20	8:30	8:39	8:50	8:55	9:01	9:16	9:24
F8	8:50	9:00	9:07	9:16	9:22	9:29	9:45	9:54
F8	9:20	9:30	9:37	9:46	9:52	9:59	10:15	10:24
F8	10:20	10:30	10:37	10:46	10:52	10:59	11:15	11:24
F8	11:20	11:30	11:37	11:46	11:52	11:59	12:15	12:24
PM Service — Servicio vespertino								
F8	12:20	12:30	12:37	12:46	12:52	12:59	1:15	1:24
F8	1:18	1:28	1:35	1:44	1:50	1:57	2:13	2:22
F8	2:14	2:23	2:31	2:41	2:46	2:53	3:11	3:23
F8	3:14	3:23	3:31	3:41	3:46	3:53	4:11	4:23
F8	3:50	3:59	4:07	4:17	4:22	4:29	4:47	4:59
F8	4:20	4:29	4:37	4:47	4:52	4:59	5:17	5:29
F8	4:50	4:59	5:06	5:15	5:22	5:32	5:49	5:58
F8	5:20	5:29	5:36	5:45	5:52	6:02	6:19	6:28
F8	5:50	5:59	6:06	6:15	6:22	6:32	6:49	6:58
F8	6:15	6:26	6:32	6:40	6:45	6:51	7:07	7:16
F8	6:45	6:56	7:02	7:10	7:15	7:21	7:37	7:46
F8	7:50	7:57	8:04	8:10	8:16	8:20	8:34	8:40

F8

Prince George's-Langley Park Line

Saturday Eastbound — En sábados con dirección al este

Route Number	University Blvd. & Merrimac Dr. (Langley Park)	University Blvd. & Riggs Rd.	Prince George's Plaza	West Hyattsville	Jefferson St. & 40th Ave. (Hyattsville)	Annapolis Rd. & Edmonston Rd. (Bladensburg)	Prince George's Hospital	CHEVERLY
AM Service — Servicio matutino								
F8	5:47	5:53	6:03	6:09	6:14	6:22	6:28	6:35
F8	6:47	6:53	7:03	7:09	7:14	7:22	7:28	7:35
F8	7:47	7:53	8:03	8:09	8:14	8:22	8:28	8:35
F8	8:45	8:52	9:04	9:11	9:17	9:27	9:33	9:40
F8	9:50	9:57	10:09	10:16	10:22	10:32	10:38	10:45
F8	10:55	11:02	11:14	11:21	11:27	11:37	11:43	11:50
PM Service — Servicio vespertino								
F8	12:00	12:07	12:19	12:26	12:32	12:42	12:48	12:55
F8	1:05	1:12	1:24	1:31	1:37	1:47	1:53	2:00
F8	2:10	2:17	2:29	2:36	2:42	2:52	2:58	3:05
F8	3:15	3:22	3:34	3:41	3:47	3:57	4:03	4:10
F8	4:20	4:27	4:39	4:46	4:52	5:02	5:08	5:15
F8	5:25	5:32	5:44	5:51	5:57	6:07	6:13	6:20
F8	6:26	6:33	6:43	6:49	6:55	7:04	7:09	7:16
F8	7:28	7:35	7:45	7:51	7:57	8:06	8:11	8:18
F8	8:28	8:35	8:45	8:51	8:57	9:06	9:11	9:18

Saturday Westbound — En sábados con dirección al oeste

Route Number	Cheverly	Prince George's Hospital	Annapolis Rd. & Edmonston Rd. (Bladensburg)	Jefferson St. & 40th Ave. (Hyattsville)	West Hyattsville	Prince George's Plaza	University Blvd. & Riggs Rd.	University Blvd. & Merrimac Dr. (LANGLEY PARK)
AM Service — Servicio matutino								
F8	5:42	5:49	5:54	6:02	6:07	6:12	6:23	6:30
F8	6:42	6:49	6:54	7:02	7:07	7:12	7:23	7:30
F8	7:37	7:44	7:51	8:00	8:07	8:13	8:28	8:38
F8	8:42	8:49	8:56	9:05	9:12	9:18	9:33	9:43
F8	9:47	9:54	10:01	10:10	10:17	10:23	10:38	10:48
F8	10:52	10:59	11:06	11:15	11:22	11:28	11:43	11:53
F8	11:57	12:04	12:11	12:20	12:27	12:33	12:48	12:58
PM Service — Servicio vespertino								
F8	1:02	1:09	1:16	1:25	1:32	1:38	1:53	2:03
F8	2:07	2:14	2:21	2:30	2:37	2:43	2:58	3:08
F8	3:12	3:19	3:26	3:35	3:42	3:48	4:03	4:13
F8	4:17	4:24	4:31	4:40	4:47	4:53	5:08	5:18
F8	5:22	5:29	5:34	5:43	5:48	5:53	6:08	6:18
F8	6:26	6:33	6:38	6:47	6:52	6:57	7:12	7:22
F8	7:26	7:33	7:38	7:47	7:52	7:57	8:12	8:22
F8	8:26	8:33	8:38	8:47	8:52	8:57	9:12	9:22

Sunday Eastbound — En domingo con dirección al este

Route Number	University Blvd. & Merrimac Dr. (Langley Park)	University Blvd. & Riggs Rd.	Prince George's Plaza	West Hyattsville	Jefferson St. & 40th Ave. (Hyattsville)	Annapolis Rd. & Edmonston Rd. (Bladensburg)	Prince George's Hospital	CHEVERLY
AM Service — Servicio matutino								
F8	9:55	10:02	10:14	10:20	10:25	10:34	10:39	10:46
F8	10:55	11:02	11:14	11:20	11:25	11:34	11:39	11:46
F8	11:55	12:02	12:14	12:20	12:25	12:34	12:39	12:46
PM Service — Servicio vespertino								
F8	12:54	1:02	1:14	1:21	1:26	1:36	1:41	1:48
F8	1:56	2:04	2:16	2:23	2:28	2:38	2:43	2:50
F8	2:58	3:06	3:18	3:25	3:30	3:40	3:45	3:52
F8	4:00	4:06	4:18	4:25	4:31	4:40	4:45	4:52
F8	5:01	5:07	5:19	5:26	5:32	5:41	5:46	5:53
F8	6:02	6:08	6:20	6:27	6:33	6:42	6:47	6:54

Sunday Westbound — En domingo con dirección al oeste

Route Number	Cheverly	Prince George's Hospital	Annapolis Rd. & Edmonston Rd. (Bladensburg)	Jefferson St. & 40th Ave. (Hyattsville)	West Hyattsville	Prince George's Plaza	University Blvd. & Riggs Rd.	University Blvd. & Merrimac Dr. (LANGLEY PARK)
AM Service — Servicio matutino								
F8	8:53	9:00	9:06	9:13	9:19	9:25	9:38	9:46
F8	9:53	10:00	10:06	10:13	10:19	10:25	10:38	10:46
F8	10:53	11:00	11:06	11:13	11:19	11:25	11:38	11:46
F8	11:53	12:00	12:06	12:13	12:19	12:25	12:38	12:46
PM Service — Servicio vespertino								
F8	12:52	1:00	1:06	1:15	1:20	1:26	1:40	1:50
F8	1:54	2:02	2:08	2:17	2:22	2:28	2:42	2:52
F8	2:56	3:04	3:10	3:19	3:24	3:30	3:44	3:54
F8	3:58	4:06	4:12	4:21	4:26	4:32	4:46	4:56
F8	4:58	5:06	5:12	5:21	5:26	5:32	5:46	5:56
F8	5:59	6:07	6:12	6:20	6:25	6:31	6:43	6:50
F8	7:00	7:08	7:13	7:21	7:26	7:32	7:44	7:51

The Wayback Machine - https://web.archive.org/web/19990916000327/http://www.wmata.com:80/using...

rideguide_header2.gif (15629 bytes)

Home Page
Using Metro
Farecards/Passes
- Farecard Vending Machines
- Sales Offices
- SmartLink: Buy Passes On-Line
- Metrochek Program
- PassSaver

Fares/Hours
Metrobus
- SmartMover

Metrorail
- System Map
- Stations
- Parking/Parking Permits
- Bike-On-Rail/Bike Lockers
- Guaranteed Ride Home

Safety Features
Senior Citizens and Persons with Disabilities
- IDs
- Elevator Locations
- MetroAccess
- Wheelchair Lift-equipped Buses

Children and Students
- College Directory

Tourists
- Points of Interest
- Driving Directions
- Nature Walks Around Metro Stations
- Take Metro to the Airport

Station Name: **Federal Center SW**

Location:	SW corner of 3rd & D Sts. SW
Early Station/Entrance Closings:	N/A
Last Train Departs:	Addison Road/New Carrollton - 12:13 a.m. Franconia-Springfield/Vienna-Fairfax - 11:57 p.m.

Fares & Travel Times Between Stations

Elevator Locations:

Parking:	None
Metrobus Routes Serving this Station:	30, 32, 34, 35, 36 (on Independence Ave.) C11, C13 (on D St.) D12, S12 (on D St.) P1, P2 (northbound buses on D St., southbound buses on 3rd St.), P6 (on C St.) P17, P19 (on Independence Ave.) W11, W12, W15, W17 (on D St.) W13 (on Independence Ave.)

BUS/RAIL Schedules

POINTS OF INTEREST	METRORAIL	METROBUS
GARDENS AND PARKS Botanical Gardens	Blue & Orange Lines	32, 34, 35, 36, P6

Paint the Town with Metro
Metro Facts
Business Opportunities
Metro Market
News

The Wayback Machine - https://web.archive.org/web/19990916002735/http://www.wmata.com:80/using...

rideguide_header2.gif (15629 bytes)

Home Page
Using Metro
Farecards/Passes
- Farecard Vending Machines
- Sales Offices
- SmartLink: Buy Passes On-Line
- Metrochek Program
- PassSaver

Fares/Hours
Metrobus
- SmartMover

Metrorail
- System Map
- Stations
- Parking/Parking Permits
- Bike-On-Rail/Bike Lockers
- Guaranteed Ride Home

Safety Features
Senior Citizens and Persons with Disabilities
- IDs
- Elevator Locations
- MetroAccess
- Wheelchair Lift-equipped Buses

Children and Students
- College Directory

Tourists
- Points of Interest
- Driving Directions
- Nature Walks Around Metro Stations
- Take Metro to the Airport

Federal Triangle station

Station Name:	**Federal Triangle**
Location:	West side of 12th St. betw. Pennsylvania & Constitution Aves., NW
Early Station/Entrance Closings:	N/A
Last Train Departs:	Addison Road/New Carrollton - 12:07 a.m. Franconia-Springfield/Vienna-Fairfax - 12:03 a.m.
Fares & Travel Times Between Stations	
Elevator Locations:	
Parking:	None
Metrobus Routes Serving this Station:	11Y (on 14th St.) 13A, 13B, 13F, 13G, 13M (on Constitution Ave.) 30, 32, 34, 35, 36 (on Pennsylvania Ave.) 52 (on 14th St.), 52 (on Pennsylvania Ave. east of 11th) 60, 62, 64 (northbound on 12th St.) 67 (northbound on 12th St.) A11 (westbound on Pennsylvania Ave. east of 11th -- 1 Saturday early AM trip) J11 (eastbound), J13 (westbound) -- (on Pennsylvania Ave. east of 11th) N7 (southbound on 12th St.)

Paint the Town with Metro
Metro Facts
Business Opportunities
Metro Market
News

P1 (on Constitution Ave.), P2 (east side of 10th St. south of Pennsylvania), P6 (on Pennsylvania Ave. east of 11th, on 11th St. north of Pennsylvania)

S2, S3, S4, S5 (northbound on 12th St.)

X1 (on Constitution Ave.)

BUS/RAIL Schedules

POINTS OF INTEREST	METRORAIL	METROBUS
FEDERAL BUILDINGS White House Visitors Center	Blue & Orange Lines	32, 34, 35, 36
GALLERIES AND MUSEUMS National Aquarium	Blue & Orange Lines	13A, 13B, 13M, 32, 34, 35, 36, 52
National Museum of Natural History	Blue & Orange Lines	13A, 13B, 13M, 32, 34, 35, 36, 54, 62, 64, P2, P6, S2, S4, V8
MEMORIALS AND MONUMENTS Washington Monument	Blue & Orange Lines	13A, 13B, 13M, 52, V6
Pavilion at the Old Post Office	Blue & Orange Lines	13A, 13B, 13M, 32, 34, 35, 36, 52, 54, 62, 64, D2, D4, P2, P6, S2, S4
The Shops at National Place	Blue & Orange Lines	13A, 13B, 13M, 32, 34, 35, 36, 52, 54, 62, 64, D2, D4, G8, P6, S2, S4, X2
THEATERS National Theater	Blue & Orange Lines	34, 35, 36, 52, 54, 62, 64, D2, D4, P2, P6, S2, S4
Warner Theater	Blue & Orange Lines	32, 34, 35, 36, 52, 54, 62, 64, D2, D4, P2, P6, S2, S4

The Wayback Machine - https://web.archive.org/web/20001013192429/http://www.wmata.com:80/metrorail/S…

Home page

Riding Metro
The Ride Guide
Farecards/passes
Fares/hours
Metrorail Stations
Map
Elevators
Driving directions
Parking
Guaranteed parking
Bike-on-rails
Bike parking
Safety
Rules

Board of Directors/ General Manager

About Metro

MetroWorks

System expansion

MetroKids

Metro market

Contact us

Site map

Search

Station Name: Federal Triangle

Location:	West side of 12th St. betw. Pennsylvania & Constitution Aves., NW
Early Station/Entrance Closings:	N/A
Last Train Departs:	Addison Road/New Carrollton-12:07 a.m. Franconia-Springfield/Vienna-Fairfax - 12:03 a.m. Effective June 30, 2000, trains leave exactly 2 hours later on Friday and Saturday nights.
Fares & Travel Times Between Stations	
Elevator Locations:	
Parking:	None
Metrobus Routes Serving this Station:	**11Y** (on 14th St.) **13A, 13B, 13F, 13G** (on Constitution Ave.)

30, 32, 34, 35, 36 (on Pennsylvania Ave.)

52, 53 (on 14th St.)
54 (on Pennsylvania Ave. east of 11th)

66, 68 (northbound on 12th St.)

A11 (westbound on Pennsylvania Ave. east of 11th -- 1 Saturday early AM trip)

J11 (eastbound on Pennsylvania Ave. east of 11th)
J13 (westbound on Pennsylvania Ave. east of 11th)

N7 (southbound on 12th St.)

P1 (on Constitution Ave.)
P2 (east side of 10th St. south of Pennsylvania)
P6 (on Pennsylvania Ave. east of 11th, on 11th St. north of Pennsylvania)

S2, S4 (northbound on 12th St.)

X1 (on Constitution Ave.)

BUS/RAIL Schedules

Neighborhood street map from StationMasters Online

The Wayback Machine - https://web.archive.org/web/19981206225216/http://www.wmata.com:80/1_metr…

Station Name:	Federal Triangle
Location:	West side of 12th St. betw. Pennsylvania & Constitution Aves. NW
Hours of Operation:	
Early Station/Entrance Closings:	N/A
Last Train Departs:	Addison Road/New Carrollton - 12:07 a.m. Franconia-Springfield/Vienna-Fairfax - 12:03 a.m.
Fares & Travel Times Between Stations	
Elevator Locations:	
Parking:	None
Metrobus Routes Serving this Station:	11Y (on 14th St.) 13A, 13B, 13F, 13G, 13M (on Constitution Ave.) 30, 32, 34, 35, 36 (on Pennsylvania Ave.) 52 (on 14th St.), 52 (on Pennsylvania Ave. east of 11th) 60, 62, 64 (n/b on 12th St.) 67 (northbound on 12th St.) A12 (westbound on Pennsylvania Ave. east of 11th -- 1 Saturday early AM trip) J11 (eastbound), J13 (westbound) -- (on Pennsylvania Ave. east of 11th) N7 (southbound on 12th St.) P1 (on Constitution Ave.), P2 (east side of 10th St. south of Pennsylvania), P6 (on Pennsylvania Ave. east of 11th, on 11th St. north of Pennsylvania) S2, S3, S4, S5 (northbound on 12th St.) X1 (on Constitution Ave.)
BUS/RAIL Schedules	

POINTS OF INTEREST	METRORAIL	METROBUS

FEDERAL BUILDINGS White House Visitors Center	Blue & Orange Lines	32, 34, 35, 36
GALLERIES AND MUSEUMS National Aquarium	Blue & Orange Lines	13A, 13B, 13M, 32, 34, 35, 36, 52
National Museum of Natural History	Blue & Orange Lines	13A, 13B, 13M, 32, 34, 35, 36, 54, 62, 64, P2, P6, S2, S4, V8
MEMORIALS AND MONUMENTS Washington Monument	Blue & Orange Lines	13A, 13B, 13M, 52, V6
Pavilion at the Old Post Office	Blue & Orange Lines	13A, 13B, 13M, 32, 34, 35, 36, 52, 54, 62, 64, D2, D4, P2, P6, S2, S4
The Shops at National Place	Blue & Orange Lines	13A, 13B, 13M, 32, 34, 35, 36, 52, 54, 62, 64, D2, D4, G8, P6, S2, S4, X2
THEATERS National Theater	Blue & Orange Lines	34, 35, 36, 52, 54, 62, 64, D2, D4, P2, P6, S2, S4
Warner Theater	Blue & Orange Lines	32, 34, 35, 36, 52, 54, 62, 64, D2, D4, P2, P6, S2, S4

The Wayback Machine - https://web.archive.org/web/19991001140603/http://www.wmata.com:80/USIN...

rideguide_header2.gif (15629 bytes)

Home Page
Using Metro
Farecards/Passes
- Farecard Vending Machines
- Sales Offices
- SmartLink: Buy Passes On-Line
- Metrochek Program
- PassSaver

Fares/Hours
Metrobus
- SmartMover

Metrorail
- System Map
- Stations
- Parking/Parking Permits
- Bike-On-Rail/Bike Lockers
- Guaranteed Ride Home

Safety Features
Senior Citizens and Persons with Disabilities
- IDs
- Elevator Locations
- MetroAccess
- Wheelchair Lift-equipped Buses

Children and Students
- College Directory

Tourists
- Points of Interest
- Driving Directions
- Nature Walks Around Metro Stations
- Take Metro to the Airport

Fort Totten station

Station Name:	**Fort Totten**
Location:	Galloway St. NE, east of S. Dakota Ave.
Early Station/Entrance Closings:	N/A
Last Train Departs:	Greenbelt - 12:32 a.m. Anacostia - 11:42 p.m.

Fares & Travel Times Between Stations

Elevator Locations:

Parking:	$2.00 all day
Metrobus Routes Serving this Station:	60, 64 80 E2, E3, E4 K2 K6 R1, R2, R5 R3

BUS/RAIL Schedules

HOTELS

NAME	LOCATION	DISTANCE FROM STATION	SHUTTLE
Hampshire Inn	7411 New Hampshire Avenue Langley Park MD 20783	(2 miles)	No

Paint the Town with Metro
Metro Facts
Business Opportunities
Metro Market
News

The Wayback Machine - https://web.archive.org/web/20021216205020/http://www.wmata.com:80/metrorail/Stati…

Friendship Heights

System map
Service status
Metrobus
Metrorail
Elevators
Escalators
Timetables
Lost & Found
Bikes & Metro
Search Metro
search >>

MetroEm@il
What's new with Metrochek/SmartBenefits?
How do I spend less on commuting?
How can I get to the game?
Information you can use... Straight to your inbox

Location: East & West sides Wisconsin Ave., NW at Western Ave.; SE corner of Wisc. Ave. at Jenifer St.; SW corner of Wisc. Ave. at Mazza Gallerie

Last train departs: Shady Grove- 12:20 a.m. Glenmont- 11:50 p.m.
(Trains leave exactly 2 hours later on Friday and Saturday nights.)

Fares and times between stations: Please select a destination station from the following drop down list with the Get Fare Data button to see the Metro rail fare data:

Choose your destination | Get Fare Data

Elevator/escalator locations

Bike racks and lockers are available at the station

Metrobus service at Friendship Heights station

- 30
- 32
- 34
- 35
- 36
- B11
- E2
- E3
- E4
- E6
- L7
- L8
- N2
- N3
- N4
- RO1
- RO11
- RO23
- RO27
- RO29
- T2

Bus service to Metro stations runs on weekday, weekend and holiday schedules. Today's daytime service is listed above. For other dates or times, please use the RideGuide.

Neighborhood street map from StationMasters Online

©1998-2002 Washington Metropolitan Area Transit Authority
Privacy policy

Business:ess
Metro :

The Wayback Machine - https://web.archive.org/web/19990916063818/http://www.wmata.com:80/using...

rideguide_header2.gif (15629 bytes)

Home Page
Using Metro
Farecards/Passes
- Farecard Vending Machines
- Sales Offices
- SmartLink: Buy Passes On-Line
- Metrochek Program
- PassSaver

Fares/Hours
Metrobus
- SmartMover

Metrorail
- System Map
- Stations
- Parking/Parking Permits
- Bike-On-Rail/Bike Lockers
- Guaranteed Ride Home

Safety Features
Senior Citizens and Persons with Disabilities
- IDs
- Elevator Locations
- MetroAccess
- Wheelchair Lift-equipped Buses

Children and Students
- College Directory

Tourists
- Points of Interest
- Driving Directions
- Nature Walks Around Metro Stations
- Take Metro to the Airport

Station Name: **Friendship Heights**

Location:	East & West sides Wisconsin Ave., NW at Western Ave. SE corner of Wisc. Ave. at Jenifer St. SW corner of Wisc. Ave. at Mazza Gallerie
Early Station/Entrance Closings:	N/A
Last Train Departs:	Shady Grove - 12:20 a.m. Glenmont - 11:50 p.m.
Fares & Travel Times Between Stations	
Elevator Locations:	
Parking:	None
Metrobus Routes Serving this Station:	30, 32, 34, 35, 36 E2, E3, E4 E6 J43 (on Military Rd. at 43rd St.) L7, L8 N2, N4, N6 T2

BUS/RAIL Schedules

POINTS OF INTEREST	METRORAIL	METROBUS
SHOPPING CENTERS AND MALLS		
Chevy Chase Pavilion	Red Line	32, 34, 35, 36, E2, E3, E4, E6, L8, N2, N4, TS; Ride-On*1, 11, 23, 27, 29, 42

Paint the Town with Metro
Metro Facts
Business Opportunities
Metro Market
News

Mazza Gallerie	Red Line	32, 34, 35, 36, E2, E3, E4, E6, L8, N2, N4, TS; Ride-On*1, 11, 23, 27, 29, 42

*Service provided by a local jurisdiction

HOTELS

NAME	LOCATION	DISTANCE FROM STATION	SHUTTLE
Embassy Suites Chevy Chase Pavilion	4300 Military Road, NW Washington DC 20015	Adjacent exit -- Wstn Ave/ChCh Pav	No
Holiday Inn - Chevy Chase	5520 Wisconsin Avenue Chevy Chase MD 20815	2 blocks -- Western Ave. exit	No

The Wayback Machine - https://web.archive.org/web/20021216150858/http://www.wmata.com:80/metrorail/Stati…

Greenbelt

Location: Cherrywood Lane at CSX/MARC RR. Access off exit 24 of inner loop I-495

Last train departs: Branch Ave- 11:30 p.m.
(Trains leave exactly 2 hours later on Friday and Saturday nights.)

Fares and times between stations: Please select a destination station from the following drop down list with the Get Fare Data button to see the Metro rail fare data:

Choose your destination | Get Fare Data

Elevator/escalator locations

Parking: $2 all day(Full parking details for station)

Bike racks and lockers are available at the station

Metrobus service at Greenbelt station

- 87
- 89
- 89M
- B30
- BUS11
- BUS15
- BUS16
- C2
- C7
- C9
- R12
- R3
- T15
- T16
- T17
- BUS17
- 83

Bus service to Metro stations runs on weekday, weekend and holiday schedules. Today's daytime service is listed above. For other dates or times, please use the RideGuide.

Neighborhood street map from StationMasters Online

MetroEm@il
What's new with Metrochek/SmartBenefits?
How do I spend less on commuting?
How can I get to the game?
Information you can use... Straight to your inbox

©1998-2002 Washington Metropolitan Area Transit Authority
Privacy policy
Business:ess

Metro

Using this timetable

- ❑ Use the map to find the stops closest to where you will get on and off the bus.
- ❑ Select the schedule (weekday, Saturday, Sunday) for when you will travel. Along the top of the schedule, find the stop at or nearest the point where you will get on the bus. Follow that column down to the time you want to leave.
- ❑ Use the same method to find the times the bus is scheduled to arrive at the stop where you will get off the bus.
- ❑ If the bus stop is not listed, use the time shown for the bus stop before it as the time to wait at the stop.
- ❑ The end-of-the-line or last stop is listed in ALL CAPS on the schedule.

Metrobus Timetable

J4

College Park-Bethesda Line

Serves these locations
College Park-U of Md station
University of Maryland
Langley Park
Takoma Park
Silver Spring station
Rock Creek Forest
Chevy Chase
Bethesda station

Schedule 2-1-04 Fares 6-29-03

M metro opens doors

Washington Metropolitan Area Transit Authority

A District of Columbia, Maryland and Virginia Transit Partnership

College Park - Bethesda Line
Route J4

For route and schedule information
Call 202-637-7000
www.metroopensdoors.com

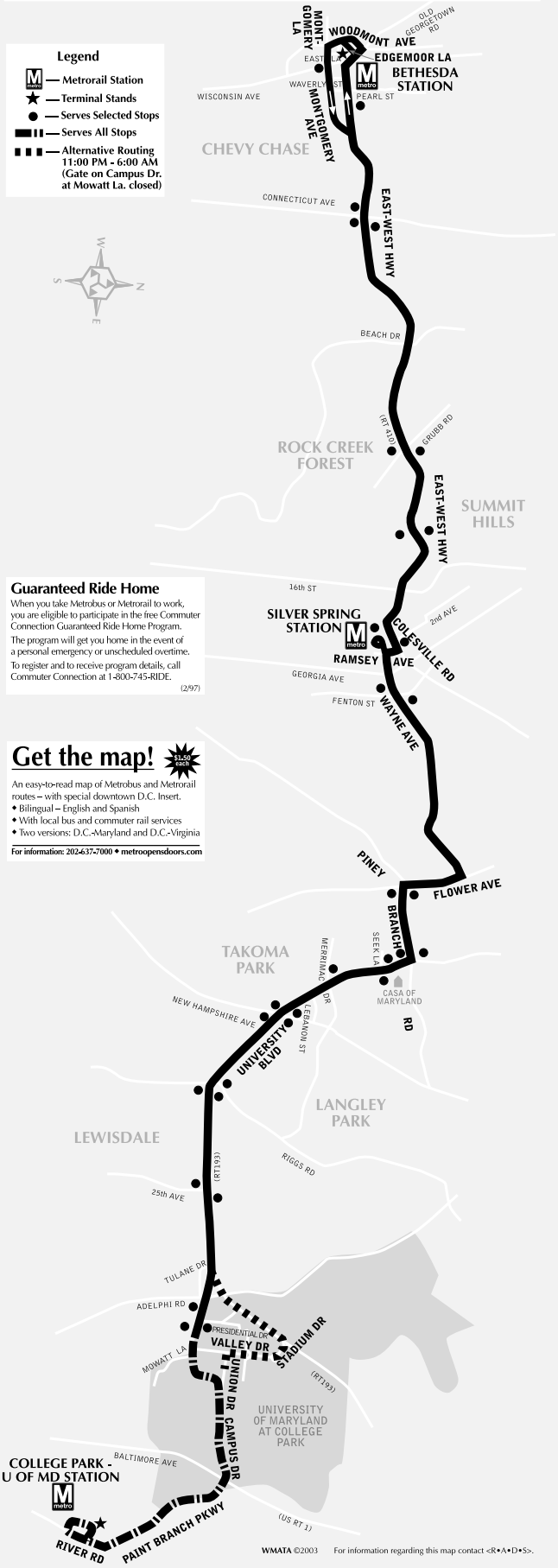

Guaranteed Ride Home

When you take Metrobus or Metrorail to work, you are eligible to participate in the free Commuter Connection Guaranteed Ride Home Program.

The program will get you home in the event of a personal emergency or unscheduled overtime.

To register and to receive program details, call Commuter Connection at 1-800-745-RIDE.

(2/97)

Get the map!

NEW each

An easy-to-read map of Metrobus and Metrorail routes – with special downtown D.C. Insert.

- Bilingual – English and Spanish
- With local bus and commuter rail services
- Two versions: D.C.-Maryland and D.C.-Virginia

For information: 202-637-7000 • metroopensdoors.com

WMATA ©2003 For information regarding this map contact <R•A•D•S>.

J4
College Park-Bethesda Line

Weekday Eastbound

Route Number	Bethesda Metro	East-West Hwy & Conn. Ave.	East-West Hwy. & Grubb Rd. (Rock Creek Forest)	Silver Spring Metro	Piney Branch Rd. & Flower Ave.	University Blvd. & New Hampshire Ave. (Langley Park)	University Blvd. & Riggs Rd.	Campus Dr. & Presidential Dr. (Adelphi Rd.)	Campus Dr. & Regents Circle (Baltimore Ave.)	COLLEGE PARK-U of MD Metro
AM Service										
♿ J4	6:24	6:28	6:32	6:40	6:49	6:55	6:58	7:01	7:05	7:09
♿ J4	6:44	6:48	6:52	7:00	7:09	7:15	7:18	7:21	7:25	7:29
J4	7:11	7:17	7:21	7:29	7:39	7:45	7:48	7:51	7:56	8:01
J4	7:31	7:37	7:41	7:49	7:59	8:05	8:08	8:11	8:16	8:21
J4	7:51	7:57	8:01	8:09	8:19	8:25	8:28	8:31	8:36	8:41
♿ J4	8:16	8:22	8:26	8:34	8:44	8:50	8:53	8:56	9:01	9:06
PM Service										
♿ J4	3:30	3:37	3:42	3:52	4:02	4:08	4:12	4:15	4:18	4:23
J4	3:50	3:57	4:02	4:12	4:22	4:28	4:32	4:35	4:38	4:43
J4	4:10	4:19	4:24	4:34	4:46	4:52	4:58	5:03	5:07	5:12
J4	4:30	4:39	4:44	4:54	5:06	5:12	5:18	5:23	5:27	5:32
J4	4:50	4:59	5:04	5:14	5:26	5:32	5:38	5:43	5:47	5:52
J4	5:10	5:19	5:24	5:34	5:46	5:52	5:58	6:03	6:07	6:12
♿ J4	5:30	5:39	5:44	5:54	6:06	6:12	6:18	6:23	6:27	6:32
J4	5:50	5:57	6:00	6:10	6:24	6:32	6:35	6:39	6:42	6:47
J4	6:17	6:24	6:27	6:37	6:51	6:59	7:02	7:06	7:09	7:14

♿ — Trip operates with wheelchair-accessible or lift-equipped bus.

Eastbound J4 trips operate limited-stop and serve only the following bus stops:

Bethesda Station
Montgomery Ave. & East La. (west of Wisconsin Ave.)
Montgomery Ave. & Waverly St. (east of Wisconsin Ave.)
East-West Hwy. & Connecticut Ave. (both sides)
East-West Hwy. & Grubb Rd.
East-West Hwy. & Summit Hills apartments
Silver Spring Station
Wayne Ave. & Fenton St.
Piney Branch Rd. & Flower Ave.
Piney Branch Rd. & University Blvd.
University Blvd. & Seek La.
University Blvd. & Merrimac Dr.
University Blvd. & New Hampshire Ave. (both sides)
University Blvd. & Riggs Rd.
University Blvd. & 25th Ave.
All stops, Campus Dr. & Adelphi Rd. to College Park Station

J4
College Park-Bethesda Line

Weekday Westbound

Route Number	College Park-U of Md (Metro)	Campus Dr. & Regents Circle (Baltimore Ave.)	Campus Dr. & Presidential Dr. (Adelphi Rd.)	University Blvd. & Riggs Rd.	University Blvd. & New Hampshire Ave. (Langley Park)	Piney Branch Rd. & Flower Ave.	Silver Spring (Metro)	East-West Hwy & Grubb Rd. (Rock Creek Forest)	East-West Hwy & Conn. Ave.	BETHESDA (Metro)
AM Service										
●♿ J4	5:33	5:37	5:40	5:45	5:47	5:55	6:04	6:10	6:14	6:19
●♿ J4	5:53	5:57	6:00	6:05	6:07	6:15	6:24	6:30	6:34	6:39
J4	6:13	6:18	6:21	6:26	6:29	6:37	6:47	6:55	7:00	7:06
J4	6:33	6:38	6:41	6:46	6:49	6:57	7:07	7:15	7:20	7:26
J4	6:53	6:58	7:01	7:06	7:09	7:17	7:27	7:35	7:40	7:46
♿ J4	7:18	7:23	7:26	7:31	7:34	7:42	7:52	8:00	8:05	8:11
♿ J4	7:43	7:48	7:51	7:56	7:59	8:07	8:17	8:25	8:30	8:36
J4	8:08	8:13	8:16	8:21	8:24	8:32	8:42	8:50	8:55	9:01
J4	8:28	8:33	8:36	8:41	8:44	8:52	9:02	9:10	9:15	9:21
PM Service										
J4	4:08	4:12	4:16	4:23	4:25	4:32	4:40	4:46	4:51	4:56
♿ J4	4:28	4:34	4:38	4:45	4:47	4:57	5:06	5:13	5:18	5:23
J4	4:48	4:54	4:58	5:05	5:07	5:17	5:26	5:33	5:38	5:43
J4	5:17	5:23	5:27	5:34	5:36	5:46	5:55	6:02	6:07	6:12
J4	5:37	5:43	5:47	5:54	5:56	6:06	6:15	6:22	6:27	6:32
J4	5:57	6:03	6:07	6:14	6:16	6:26	6:35	6:42	6:47	6:52
J4	6:17	6:23	6:27	6:34	6:36	6:46	6:55	7:02	7:07	7:12
♿ J4	6:37	6:42	6:45	6:50	6:52	7:00	7:08	7:15	7:18	7:23

♿ — Trip operates with wheelchair-accessible or lift-equipped bus.
● — Trip uses alternative routing through University of Maryland campus.

Westbound J4 trips operate limited-stop and serve only the following bus stops:

✱All stops, College Park Station to Adelphi Rd.
University Blvd. & 25th Ave.
University Blvd. & Riggs Rd. (both sides)
University Blvd. & New Hampshire Ave. (both sides)
University Blvd. & Seek La.
Piney Branch Rd. & University Blvd.
Piney Branch Rd. & Flower Ave.
Wayne Ave. & Fenton St.
Silver Spring Station
Colesville Rd. & 2nd Ave.
East-West Hwy. & Summit Hills apartments
East-West Hwy. & Grubb Rd.
East-West Hwy. & Connecticut Ave.
East-West Hwy. & Pearl St. (for Wisconsin Ave.)
Bethesda Station

✱— Serves stop on University Blvd. at Tulane Dr. as alternative to stop on Campus Dr. at Presidential Dr. (Adelphi Rd.) for trips marked with ●.

Using this timetable

- ❑ Use the map to find the stops closest to where you will get on and off the bus.
- ❑ Select the schedule (weekday, Saturday, Sunday) for when you will travel. Along the top of the schedule, find the stop at or nearest the point where you will get on the bus. Follow that column down to the time you want to leave.
- ❑ Use the same method to find the times the bus is scheduled to arrive at the stop where you will get off the bus.
- ❑ If the bus stop is not listed, use the time shown for the bus stop before it as the time to wait at the stop.
- ❑ The end-of-the-line or last stop is listed in ALL CAPS on the schedule.

Metrobus Timetable

J5

Twinbrook-Silver Spring Line

Serves these locations
Silver Spring station
Grosvenor-Strathmore station
White Flint Mall
Parklawn Building
Twinbrook station

Schedule 1-29-01 Fares 6-29-03 Reprinted 6-29-03

M metro opens doors

Washington Metropolitan Area Transit Authority

A District of Columbia, Maryland and Virginia Transit Partnership

Twinbrook - Silver Spring Line
Route J5

For route and schedule information
Call 202-637-7000
www.metroopensdoors.com

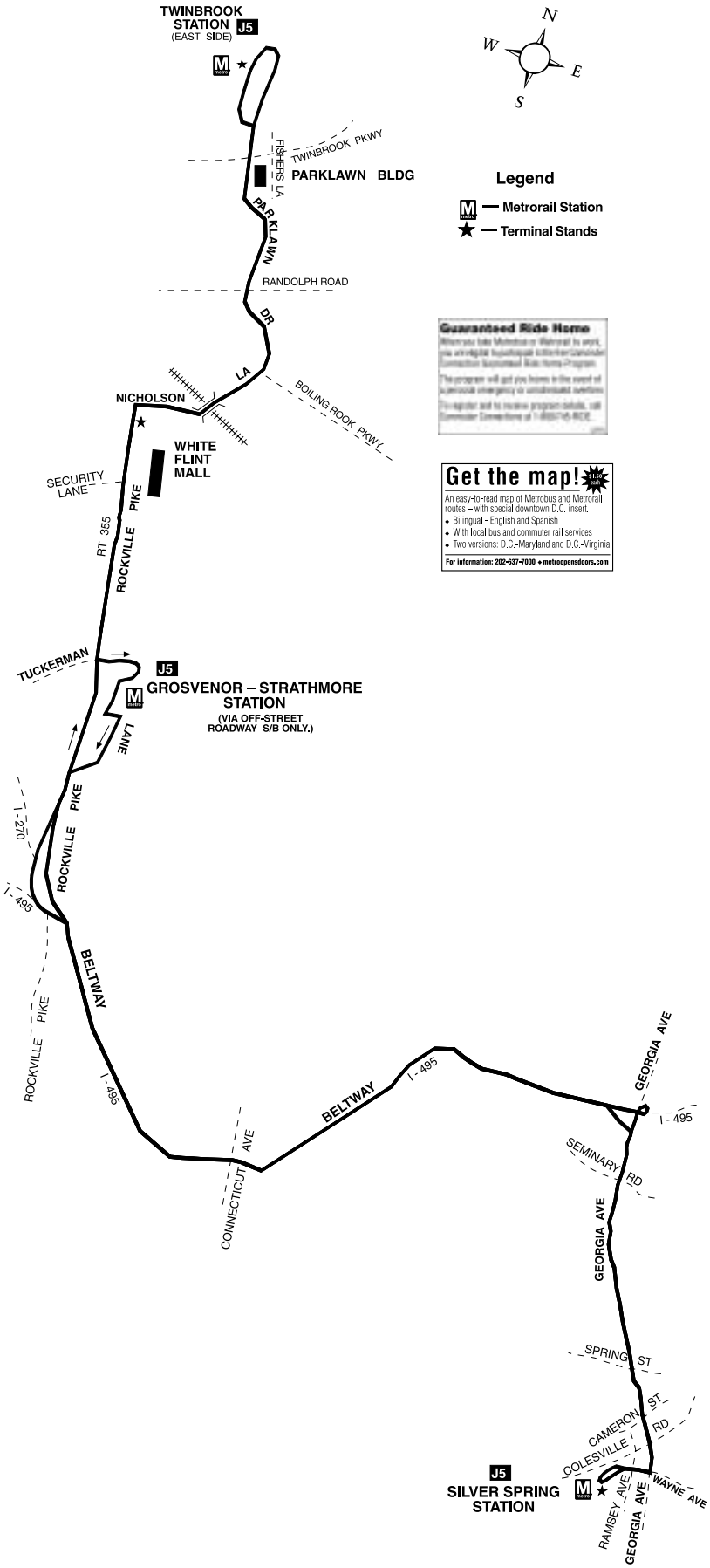

J5
Twinbrook-
Silver Spring Line

Monday thru Friday
(except holidays)

Westbound

Route Number	SILVER SPRING	Georgia Ave. & Spring St.	Rockville Pike at Grosvenor – Strathmore	Rockville Pike & Nicholson Lane (WHITE FLINT)	TWIN-BROOK (east)
AM Service					
J5	6:20	6:25	6:36	6:40	6:49
J5	6:50	6:55	7:06	7:10	7:19
J5	7:20	7:26	7:39	7:43	7:55
J5	7:50	7:56	8:09	8:13	8:25
J5	8:20	8:27	8:40	8:44	8:56
J5	8:50	8:57	9:10	9:14	9:26
PM Service					
J5	4:50	4:54	5:11	5:17	5:28
J5	5:20	5:24	5:37	5:42	5:52
J5	5:50	5:54	6:07	6:12	6:22
J5/	6:20	6:24	6:34	6:38	-

Eastbound

Route Number	Twin-brook (east)	Rockville Pike & Nicholson Lane	Grosvenor – Strathmore	Georgia Ave. & Spring St.	SILVER SPRING
AM Service					
J5	6:40	6:50	6:53	7:06	7:11
J5	7:10	7:20	7:23	7:36	7:41
J5	7:40	7:52	7:55	8:08	8:13
J5	8:10	8:22	8:25	8:38	8:43
PM Service					
J5	3:40	3:53	3:56	4:10	4:14
J5	4:10	4:23	4:26	4:40	4:44
J5	4:40	4:53	4:56	5:10	5:14
J5	5:08	5:21	5:26	5:41	5:46
J5	5:38	5:51	5:56	6:11	6:16
J5	6:13	6:21	6:26	6:39	6:42

How to use this timetable

- Use the map to find the stops closest to where you will get on and off the bus.
- Select the schedule (Weekday, Saturday, Sunday) for when you will travel. Along the top of the schedule, find the stop at or nearest the point where you will get on the bus. Follow that column down to the time you want to leave.
- Use the same method to find the times the bus is scheduled to arrive at the stop where you will get off the bus.
- If the bus stop is not listed, use the time shown for the bus stop before it as the time to wait at the stop.
- The end-of-the-line or last stop is listed in ALL CAPS on the schedule.

Cómo Usar este Horario

- Use este mapa para localizar las paradas más cercanas a donde se subirá y bajará del autobús.
- Seleccione el horario (Entre semana, sábado, domingo) de cuando viajará. A lo largo de la parte superior del horario, localice la parada o el punto más cercano a la parada en la que se subirá al autobús. Siga esa columna hacia abajo hasta la hora en la que desee salir.
- Utilice el mismo método para localizar las horas en que el autobús está programado para llegar a la parada en donde desea bajarse del autobús.
- Si la parada del autobús no está listada use la hora que se muestra en la parada anterior como la hora de espera en la parada.
- El final de la ruta o la última parada del autobús aparece en letras MAYÚSCULAS en el horario.

En Español

METROBUS - MD

J5

Twinbrook-Silver Spring Line

Serves these locations-Brinda servicio a estas ubicaciones

Silver Spring station
Grosvenor-Strathmore station
White Flint Mall
Parklawn Building
Twinbrook station

Schedule 1-29-01 Reprinted 12-23-04

INFORMATION ANYTIME 202-637-7000
TTY 202-638-3780
Metro opens doors
MetroOpensDoors.com

Washington Metropolitan Area Transit Authority

A District of Columbia, Maryland and Virginia Transit Partnership

Twinbrook-Silver Spring Line
Route J5

For route and schedule information
Call 202-637-7000
www.metroopensdoors.com

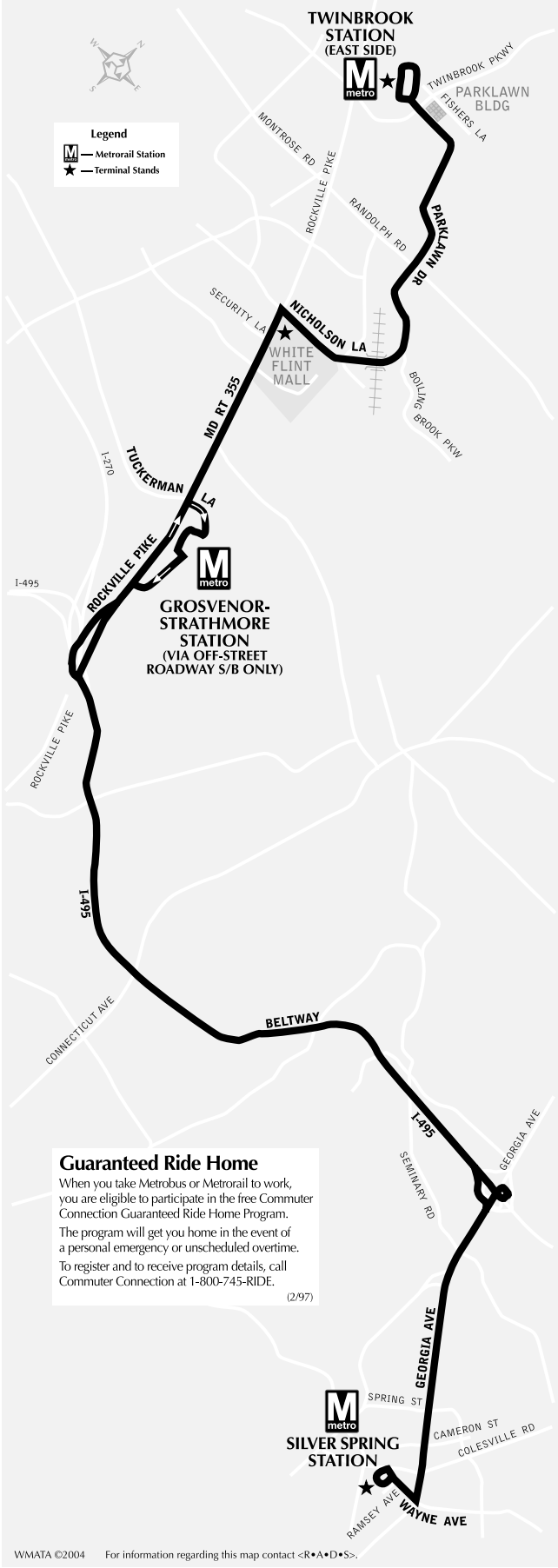

Guaranteed Ride Home

When you take Metrobus or Metrorail to work, you are eligible to participate in the free Commuter Connection Guaranteed Ride Home Program.

The program will get you home in the event of a personal emergency or unscheduled overtime.

To register and to receive program details, call Commuter Connection at 1-800-745-RIDE.

(2/97)

WMATA ©2004 For information regarding this map contact <R•A•D•S>.

J5

Twinbrook-Silver Spring Line

Monday thru Friday Westbound

Lunes a viernes hacia al oeste (except holidays - excepto los días festivos)

Route Number	Silver Spring Metro	Georgia Ave. & Spring St.	Rockville Pike at Grosvenor – Strathmore Metro	Rockville Pike & Nicholson Lane (WHITE FLINT)	TWIN-BROOK (east) Metro
AM Service — Servicio matutino					
J5	6:20	6:25	6:36	6:40	6:49
J5	6:50	6:55	7:06	7:10	7:19
J5	7:20	7:26	7:39	7:43	7:55
J5	7:50	7:56	8:09	8:13	8:25
J5	8:20	8:27	8:40	8:44	8:56
J5	8:50	8:57	9:10	9:14	9:26
PM Service — Servicio vespertino					
J5	4:50	4:54	5:11	5:17	5:28
J5	5:20	5:24	5:37	5:42	5:52
J5	5:50	5:54	6:07	6:12	6:22
J5/	6:20	6:24	6:34	6:38	-

Monday thru Friday Eastbound

Lunes a viernes hacia al este (except holidays - excepto los días festivos)

Route Number	Twin-brook (east) Metro	Rockville Pike & Nicholson Lane	Grosvenor – Strathmore Metro	Georgia Ave. & Spring St.	SILVER SPRING Metro
AM Service — Servicio matutino					
J5	6:40	6:50	6:53	7:06	7:11
J5	7:10	7:20	7:23	7:36	7:41
J5	7:40	7:52	7:55	8:08	8:13
J5	8:10	8:22	8:25	8:38	8:43
PM Service — Servicio vespertino					
J5	3:40	3:53	3:56	4:10	4:14
J5	4:10	4:23	4:26	4:40	4:44
J5	4:40	4:53	4:56	5:10	5:14
J5	5:08	5:21	5:26	5:41	5:46
J5	5:38	5:51	5:56	6:11	6:16
J5	6:13	6:21	6:26	6:39	6:42

How to use this timetable

- ➤ Use the map to find the stops closest to where you will get on and off the bus.
- ➤ Select the schedule (Weekday, Saturday, Sunday) for when you will travel. Along the top of the schedule, find the stop at or nearest the point where you will get on the bus. Follow that column down to the time you want to leave.
- ➤ Use the same method to find the times the bus is scheduled to arrive at the stop where you will get off the bus.
- ➤ If the bus stop is not listed, use the time shown for the bus stop before it as the time to wait at the stop.
- ➤ The end-of-the-line or last stop is listed in ALL CAPS on the schedule.

METROBUS - MD

J7,9

I-270 Express

Serves these locations

Lakeforest Transit Center
Rt. 124 Park & Ride Lot (J9)
Medical Center station (J9)
Battery Lane (J9)
Bethesda station

Schedule 9-26-04

Washington Metropolitan Area Transit Authority

A District of Columbia, Maryland and Virginia Transit Partnership

I-270 Express Line
Routes J7,9

For route and schedule information
Call 202-637-7000
www.metroopensdoors.com

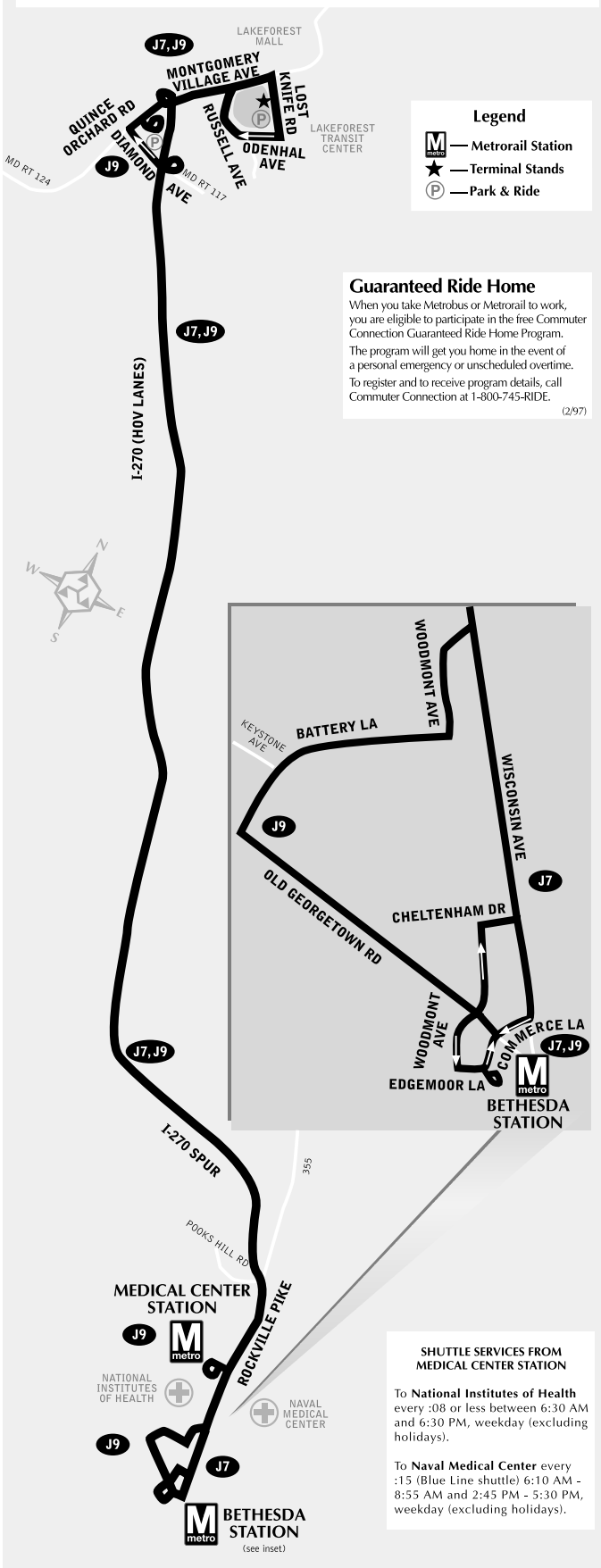

Legend
- Metrorail Station
- Terminal Stands
- Park & Ride

Guaranteed Ride Home

When you take Metrobus or Metrorail to work, you are eligible to participate in the free Commuter Connection Guaranteed Ride Home Program.

The program will get you home in the event of a personal emergency or unscheduled overtime.

To register and to receive program details, call Commuter Connection at 1-800-745-RIDE.

(2/97)

SHUTTLE SERVICES FROM MEDICAL CENTER STATION

To **National Institutes of Health** every :08 or less between 6:30 AM and 6:30 PM, weekday (excluding holidays).

To **Naval Medical Center** every :15 (Blue Line shuttle) 6:10 AM - 8:55 AM and 2:45 PM - 5:30 PM, weekday (excluding holidays).

WMATA ©2003 For information regarding this map contact <R•A•D•S>.

J8,9

I-270 Express

Monday thru Friday
(except holidays)
Southbound

Route Number	Lakeforest Transit Center	Rt. 124 Park & Ride	Medical Center Ⓜ metro	Battery La. & Keystone Ave.	BETHESDA Ⓜ metro
AM Service					
♿ **J9**	5:50	5:56	6:16	6:23	6:25
♿ **J9**	6:10	6:16	6:36	6:43	6:45
♿ **J9**	6:25	6:31	6:51	6:58	7:00
♿ **J9**	6:40	6:46	7:06	7:13	7:15
♿ **J9**	6:55	7:01	7:21	7:28	7:30
♿ **J9**	7:10	7:16	7:37	7:44	7:47
♿ **J9**	7:25	7:31	7:52	7:59	8:02
♿ **J9**	7:40	7:46	8:07	8:14	8:17
♿ **J9**	7:55	8:01	8:22	8:29	8:32
♿ **J9**	8:10	8:16	8:37	8:44	8:47
♿ **J9**	8:25	8:31	8:52	8:59	9:02
PM Service					
♿ **J7**	3:46	-	-	-	4:09
♿ **J7**	4:06	-	-	-	4:29
♿ **J7**	4:26	-	-	-	4:49
♿ **J7**	4:46	-	-	-	5:09
♿ **J7**	5:01	-	-	-	5:24
♿ **J7**	5:16	-	-	-	5:39
♿ **J7**	5:36	-	-	-	5:59

♿ — *Trip operates with wheelchair-accessible or lift-equipped bus.*

Monday thru Friday
(except holidays)
Northbound

Route Number	Bethesda Ⓜ metro	Battery La. & Keystone Ave.	Medical Center Ⓜ metro	Rt. 124 Park & Ride	LAKE-FOREST Transit Center
AM Service					
♿ **J7**	6:30	-	-	-	6:56
♿ **J7**	6:50	-	-	-	7:16
♿ **J7**	7:05	-	-	-	7:31
♿ **J7**	7:20	-	-	-	7:46
♿ **J7**	7:35	-	-	-	8:01
♿ **J7**	7:50	-	-	-	8:16
PM Service					
♿ **J9**	3:00	3:04	3:11	3:33	3:40
♿ **J9**	3:20	3:24	3:31	3:53	4:00
♿ **J9**	3:40	3:44	3:51	4:13	4:20
♿ **J9**	4:00	4:04	4:11	4:33	4:40
♿ **J9**	4:15	4:19	4:26	4:48	4:55
♿ **J9**	4:30	4:34	4:41	5:05	5:13
♿ **J9**	4:45	4:49	4:56	5:20	5:28
♿ **J9**	5:00	5:04	5:11	5:35	5:43
♿ **J9**	5:15	5:19	5:26	5:50	5:58
♿ **J9**	5:30	5:34	5:41	6:05	6:13
♿ **J9**	5:45	5:49	5:56	6:20	6:28
♿ **J9**	6:15	6:19	6:26	6:50	6:58

♿ — *Trip operates with wheelchair-accessible or lift-equipped bus.*

BOARDING AND ALIGHTING RESTRICTIONS

Weekday mornings

J7 northbound –Local. Board and alight at all stops.
J9 southbound – Board only at the Lakeforest Transit Center, at any stop on Montgomery Village Avenue, or at the Route 124 Park & Ride Lot. Board and alight at any stop between Medical Center Station and Bethesda Station.

Weekday afternoons

J7 southbound –Local. Board and alight at all stops.
J9 northbound – Board and alight at any stop between Bethesda Station and Medical Center Station. Alight only at the Route 124 Park & Ride Lot, at any stop on Montgomery Village Avenue, or at the Lakeforest Transit Center.

Using this timetable

- ❏ Use the map to find the stops closest to where you will get on and off the bus.
- ❏ Select the schedule (weekday, Saturday, Sunday) for when you will travel. Along the top of the schedule, find the stop at or nearest the point where you will get on the bus. Follow that column down to the time you want to leave.
- ❏ Use the same method to find the times the bus is scheduled to arrive at the stop where you will get off the bus.
- ❏ If the bus stop is not listed, use the time shown for the bus stop before it as the time to wait at the stop.
- ❏ The end-of-the-line or last stop is listed in ALL CAPS on the schedule.

J8,9

I-270 Express

Between
Lakeforest Transit Center
Naval Medical (J9)
Medical Center station (J9)
National Institutes of Health (J9)
Old Georgetown Rd. (J9)
Bethesda station

Effective as of
June 30, 2002

Monday thru Friday
(except holidays)
Southbound

Route Number	Lakeforest Transit Center	Medical Center	Old Georgetown Rd. & Battery La.	BETHESDA
AM Service				
♿ **J9**	5:50	6:13	6:20	6:22
♿ **J9**	6:10	6:33	6:40	6:42
♿ **J9**	6:25	6:48	6:55	6:57
♿ **J9**	6:40	7:03	7:10	7:12
♿ **J9**	6:55	7:18	7:25	7:27
♿ **J9**	7:10	7:34	7:41	7:44
♿ **J9**	7:25	7:49	7:56	7:59
♿ **J9**	7:40	8:04	8:11	8:14
♿ **J9**	7:55	8:19	8:26	8:29
♿ **J9**	8:10	8:34	8:41	8:44
♿ **J9**	8:25	8:49	8:56	8:59
PM Service				
♿ **J8**	3:41	-	-	4:04
♿ **J8**	4:01	-	-	4:24
♿ **J8**	4:21	-	-	4:44
♿ **J8**	4:41	-	-	5:04
♿ **J8**	4:56	-	-	5:19
♿ **J8**	5:14	-	-	5:37
♿ **J8**	5:29	-	-	5:52

♿ — Trip operates with wheelchair-accessible or lift-equipped bus.

Monday thru Friday
(except holidays)
Northbound

Route Number	Bethesda	Old Georgetown Rd. & Battery La.	Medical Center	LAKE-FOREST Transit Center
AM Service				
♿ **J8**	6:29	-	-	6:55
♿ **J8**	6:49	-	-	7:15
♿ **J8**	7:04	-	-	7:30
♿ **J8**	7:19	-	-	7:45
♿ **J8**	7:34	-	-	8:00
♿ **J8**	7:49	-	-	8:15
PM Service				
♿ **J9**	3:00	3:04	3:11	3:37
♿ **J9**	3:20	3:24	3:31	3:57
♿ **J9**	3:40	3:44	3:51	4:17
♿ **J9**	4:00	4:04	4:11	4:37
♿ **J9**	4:15	4:19	4:26	4:52
♿ **J9**	4:30	4:34	4:41	5:10
♿ **J9**	4:45	4:49	4:56	5:25
♿ **J9**	5:00	5:04	5:11	5:40
♿ **J9**	5:15	5:19	5:26	5:55
♿ **J9**	5:30	5:34	5:41	6:10
♿ **J9**	5:45	5:49	5:56	6:25
♿ **J9**	6:15	6:19	6:26	6:55

♿ — Trip operates with wheelchair-accessible or lift-equipped bus.

Washington Metropolitan Area Transit Authority

A District of Columbia, Maryland and Virginia Transit Partnership

I-270 EXPRESS LINE
ROUTES J8,9

DURING SNOWSTORMS
CALL 202/637/7000
FOR METROBUS ROUTE INFORMATION

J8,9

I-270 Express

Between
Lakeforest Transit Center
Naval Medical (J9)
Medical Center station (J9)
National Institutes of Health (J9)
Old Georgetown Rd. (J9)
Bethesda station

Effective as of
June 30, 2002

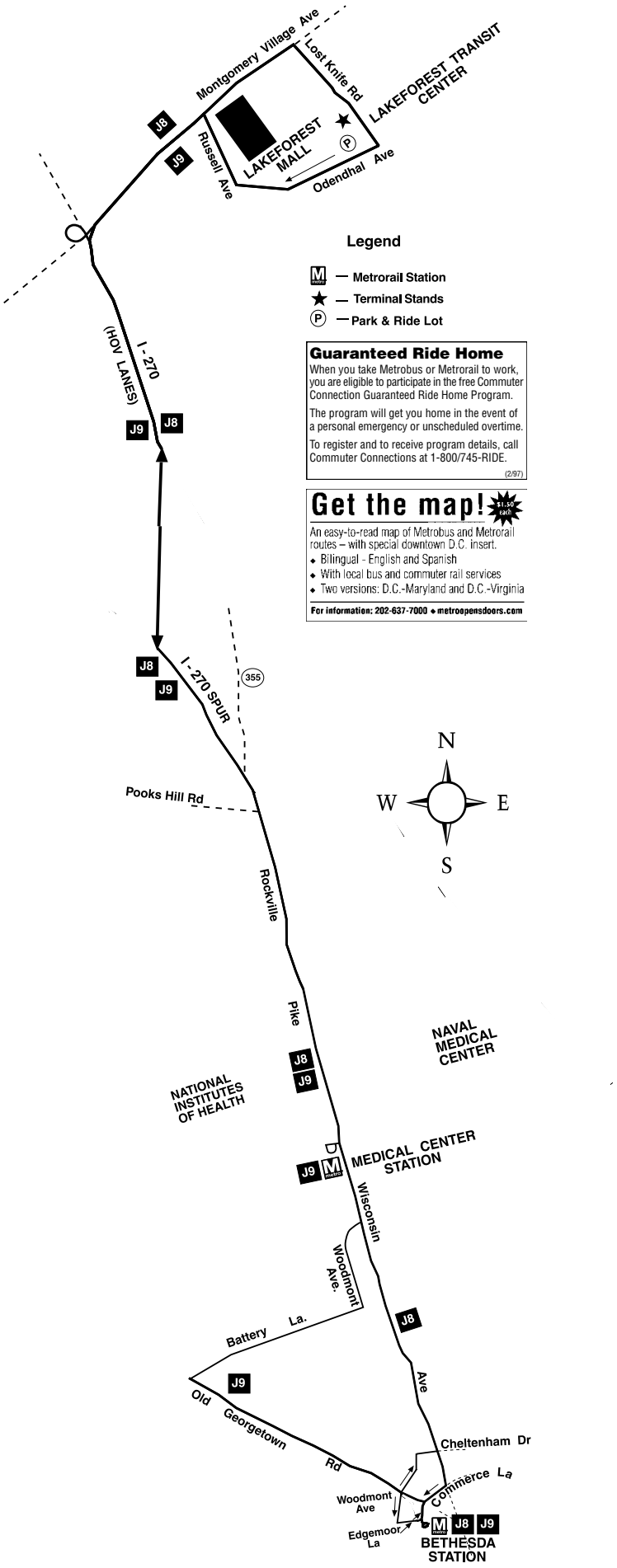

Washington Metropolitan Area Transit Authority

A District of Columbia, Maryland and Virginia Transit Partnership

Using this timetable

- ❑ Use the map to find the stops closest to where you will get on and off the bus.
- ❑ Select the schedule (weekday, Saturday, Sunday) for when you will travel. Along the top of the schedule, find the stop at or nearest the point where you will get on the bus. Follow that column down to the time you want to leave.
- ❑ Use the same method to find the times the bus is scheduled to arrive at the stop where you will get off the bus.
- ❑ If the bus stop is not listed, use the time shown for the bus stop before it as the time to wait at the stop.
- ❑ The end-of-the-line or last stop is listed in ALL CAPS on the schedule.

Metrobus Timetable

J8,9

I-270 Express

Serves these locations
Lakeforest Transit Center
Rt. 124 Park & Ride Lot (J9)
Medical Center station (J9)
Battery Lane (J9)
Bethesda station

Schedule 5-4-03

M metro opens doors

Washington Metropolitan Area Transit Authority

A District of Columbia, Maryland and Virginia Transit Partnership

I-270 Express Line
Routes J8,9

For route and schedule information
Call 202-637-7000
www.metroopensdoors.com

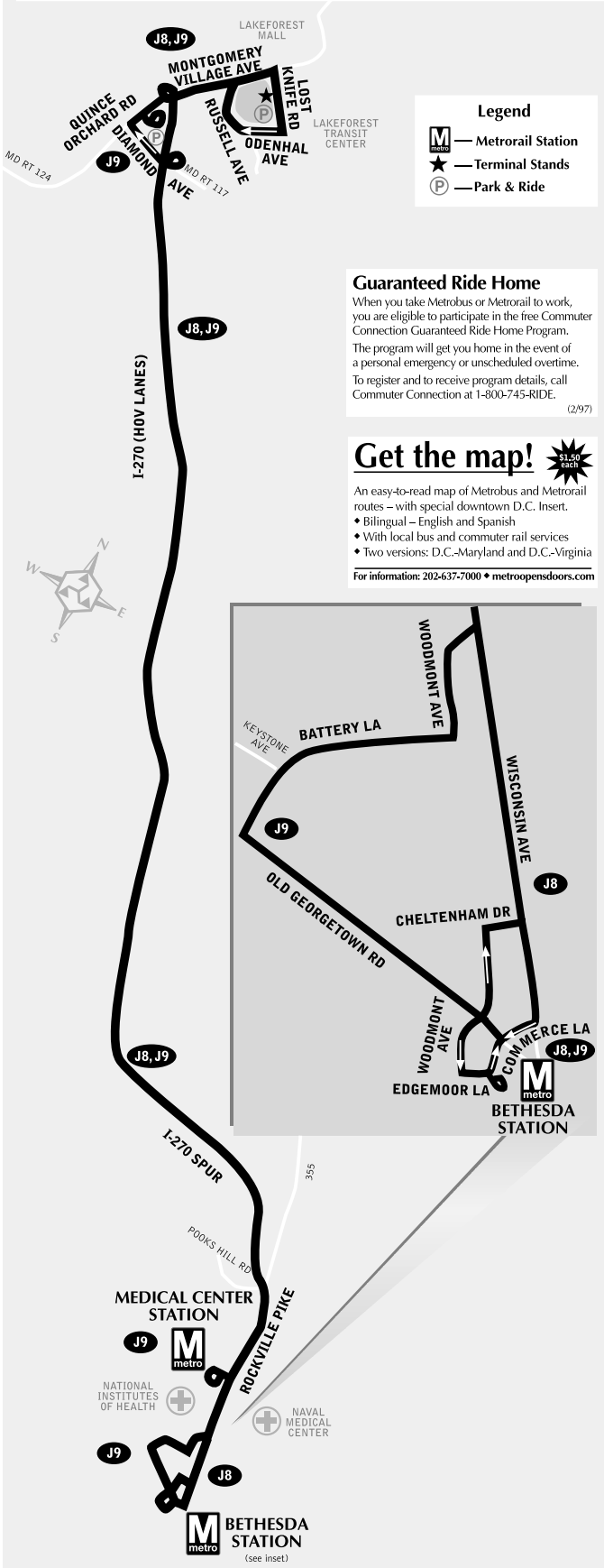

Legend
- Metrorail Station
- Terminal Stands
- Park & Ride

Guaranteed Ride Home

When you take Metrobus or Metrorail to work, you are eligible to participate in the free Commuter Connection Guaranteed Ride Home Program.

The program will get you home in the event of a personal emergency or unscheduled overtime.

To register and to receive program details, call Commuter Connection at 1-800-745-RIDE.

(2/97)

Get the map!

$1.50 each

An easy-to-read map of Metrobus and Metrorail routes – with special downtown D.C. Insert.
- Bilingual – English and Spanish
- With local bus and commuter rail services
- Two versions: D.C.-Maryland and D.C.-Virginia

For information: 202-637-7000 ◆ metroopensdoors.com

WMATA ©2003 For information regarding this map contact <R•A•D•S>.

J8,9
I-270
Express

Monday thru Friday
(except holidays)
Southbound

Route Number	Lakeforest Transit Center	Rt. 124 Park & Ride	Medical Center	Battery La. & Keystone Ave.	BETHESDA
AM Service					
♿ **J9**	5:50	5:56	6:16	6:23	6:25
♿ **J9**	6:10	6:16	6:36	6:43	6:45
♿ **J9**	6:25	6:31	6:51	6:58	7:00
♿ **J9**	6:40	6:46	7:06	7:13	7:15
♿ **J9**	6:55	7:01	7:21	7:28	7:30
♿ **J9**	7:10	7:16	7:37	7:44	7:47
♿ **J9**	7:25	7:31	7:52	7:59	8:02
♿ **J9**	7:40	7:46	8:07	8:14	8:17
♿ **J9**	7:55	8:01	8:22	8:29	8:32
♿ **J9**	8:10	8:16	8:37	8:44	8:47
♿ **J9**	8:25	8:31	8:52	8:59	9:02
PM Service					
♿ **J8**	3:46	-	-	-	4:09
♿ **J8**	4:06	-	-	-	4:29
♿ **J8**	4:26	-	-	-	4:49
♿ **J8**	4:46	-	-	-	5:09
♿ **J8**	5:01	-	-	-	5:24
♿ **J8**	5:16	-	-	-	5:39
♿ **J8**	5:36	-	-	-	5:59

♿ — Trip operates with wheelchair-accessible or lift-equipped bus.

Monday thru Friday
(except holidays)
Northbound

Route Number	Bethesda	Battery La. & Keystone Ave.	Medical Center	Rt. 124 Park & Ride	LAKE-FOREST Transit Center
AM Service					
♿ **J8**	6:30	-	-	-	6:56
♿ **J8**	6:50	-	-	-	7:16
♿ **J8**	7:05	-	-	-	7:31
♿ **J8**	7:20	-	-	-	7:46
♿ **J8**	7:35	-	-	-	8:01
♿ **J8**	7:50	-	-	-	8:16
PM Service					
♿ **J9**	3:00	3:04	3:11	3:33	3:40
♿ **J9**	3:20	3:24	3:31	3:53	4:00
♿ **J9**	3:40	3:44	3:51	4:13	4:20
♿ **J9**	4:00	4:04	4:11	4:33	4:40
♿ **J9**	4:15	4:19	4:26	4:48	4:55
♿ **J9**	4:30	4:34	4:41	5:05	5:13
♿ **J9**	4:45	4:49	4:56	5:20	5:28
♿ **J9**	5:00	5:04	5:11	5:35	5:43
♿ **J9**	5:15	5:19	5:26	5:50	5:58
♿ **J9**	5:30	5:34	5:41	6:05	6:13
♿ **J9**	5:45	5:49	5:56	6:20	6:28
♿ **J9**	6:15	6:19	6:26	6:50	6:58

♿ — Trip operates with wheelchair-accessible or lift-equipped bus.

J8,9

I-270 Express Line

Between
Lakeforest Transit Center
Naval Medical (J9)
Medical Center station (J9)
National Institutes of Health (J9)
Suburban Hospital (J9)
Old Georgetown Rd. (J9)
Bethesda station

Effective as of
December 12, 1999

Monday thru Friday
(except holidays)
Southbound

	Route Number	Lakeforest Transit Center	Naval Medical	Medical Center	Suburban Hospital	BETHESDA
			AM Service			
♿	J9	5:51	6:13	6:16	6:20	6:25
♿	J9	6:11	6:33	6:36	6:40	6:45
♿	J9	6:26	6:48	6:51	6:55	7:00
♿	J9	6:41	7:03	7:06	7:10	7:15
♿	J9	6:56	7:18	7:21	7:25	7:30
♿	J9	7:08	7:33	7:36	7:40	7:45
♿	J9	7:23	7:48	7:51	7:55	8:00
♿	J9	7:38	8:03	8:06	8:10	8:15
♿	J9	7:53	8:18	8:21	8:25	8:30
♿	J9	8:08	8:33	8:36	8:40	8:45
♿	J9	8:23	8:48	8:51	8:55	9:00
			PM Service			
♿	J8	3:39	-	-	-	4:02
♿	J8	3:59	-	-	-	4:22
♿	J8	4:19	-	-	-	4:42
♿	J8	4:39	-	-	-	5:02
♿	J8	4:54	-	-	-	5:17
♿	J8	5:11	-	-	-	5:34
♿	J8	5:41	-	-	-	6:04

♿ — Trip operates with wheelchair-accessible or lift-equipped bus.

Monday thru Friday
(except holidays)
Northbound

	Route Number	Bethesda	Suburban Hospital	Medical Center	Naval Medical	LAKE-FOREST Transit Center
			AM Service			
♿	J8	6:29	-	-	-	6:55
♿	J8	6:49	-	-	-	7:15
♿	J8	7:04	-	-	-	7:30
♿	J8	7:19	-	-	-	7:45
♿	J8	7:34	-	-	-	8:00
♿	J8	7:49	-	-	-	8:15
			PM Service			
♿	J9	3:00	3:06	3:10	3:13	3:35
♿	J9	3:20	3:26	3:30	3:33	3:55
♿	J9	3:40	3:46	3:50	3:53	4:15
♿	J9	4:00	4:06	4:10	4:13	4:35
♿	J9	4:15	4:21	4:25	4:28	4:50
♿	J9	4:30	4:36	4:41	4:45	5:07
♿	J9	4:45	4:51	4:56	5:00	5:22
♿	J9	5:00	5:06	5:11	5:15	5:37
♿	J9	5:15	5:21	5:26	5:30	5:52
♿	J9	5:30	5:36	5:41	5:45	6:07
♿	J9	5:45	5:51	5:56	6:00	6:22
♿	J9	6:15	6:21	6:26	6:30	6:52

♿ — Trip operates with wheelchair-accessible or lift-equipped bus.

ROUTE J8 - LIMITED-STOP RESTRICTIONS;

SOUTHBOUND: Board only at Lakeforest Transit Center.
Alight only at Bethesda station.

NORTHBOUND: Board only at Bethesda station.
Alight only at Lakeforest Transit Center.

ROUTE J9 - LIMITED-STOP RESTRICTIONS;

SOUTHBOUND: Board at Lakeforest Transit Center.
No passenger stops between Lakeforest Transit Center and Naval Medical.
Board and alight at all stops, Naval Medical to Bethesda station.

NORTHBOUND: Board and alight at all stops, Bethesda station to Naval Medical.
No passenger stops between Naval Medical and Lakeforest Transit Center.
Alight at Lakeforest Transit Center.

Washington Metropolitan Area Transit Authority

A District of Columbia, Maryland and Virginia Transit Partnership

I-270 EXPRESS LINE
ROUTES J8,9

DURING SNOWSTORMS
CALL 202/637/7000
FOR METROBUS ROUTE INFORMATION

J8,9

I-270 Express Line

Between
Lakeforest Transit Center
Naval Medical (J9)
Medical Center station (J9)
National Institutes of Health (J9)
Suburban Hospital (J9)
Old Georgetown Rd. (J9)
Bethesda station

Effective as of
December 12, 1999

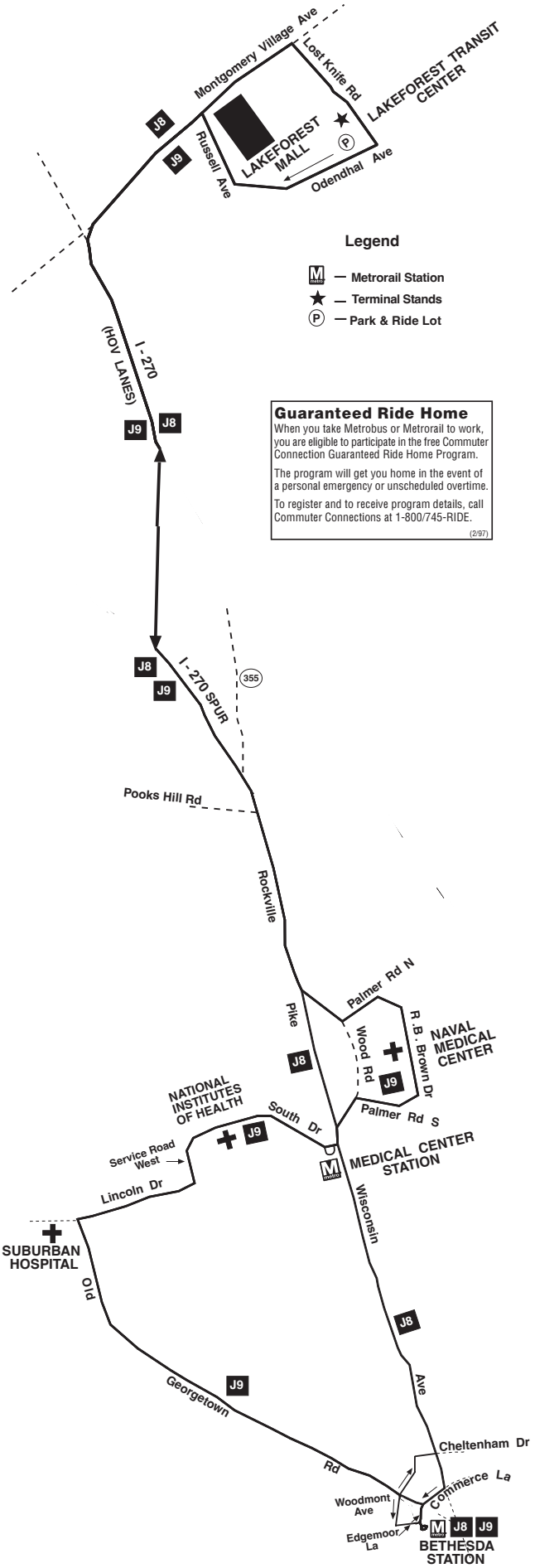

Guaranteed Ride Home
When you take Metrobus or Metrorail to work, you are eligible to participate in the free Commuter Connection Guaranteed Ride Home Program.

The program will get you home in the event of a personal emergency or unscheduled overtime.

To register and to receive program details, call Commuter Connections at 1-800/745-RIDE.

(2/97)

Go ahead. Stay out late.
To coordinate with Metrorail's expanded hours on Friday and Saturday, Metrobus is extending its service as well. This pilot program will remain in effect through June 30, 2000.

Using this timetable

- ❏ Use the map to find the stops closest to where you will get on and off the bus.
- ❏ Select the schedule (weekday, Saturday, Sunday) for when you will travel. Along the top of the schedule, find the stop at or nearest the point where you will get on the bus. Follow that column down to the time you want to leave.
- ❏ Use the same method to find the times the bus is scheduled to arrive at the stop where you will get off the bus.
- ❏ If the bus stop is not listed, use the time shown for the bus stop before it as the time to wait at the stop.
- ❏ The end-of-the-line or last stop is listed in ALL CAPS on the schedule.

Washington Metropolitan Area Transit Authority

A District of Columbia, Maryland and Virginia Transit Partnership

The Wayback Machine - https://web.archive.org/web/19990916113356/http://www.wmata.com:80/using...

rideguide_header2.gif (15629 bytes)

Home Page
Using Metro
Farecards/Passes
- Farecard Vending Machines
- Sales Offices
- SmartLink: Buy Passes On-Line
- Metrochek Program
- PassSaver

Fares/Hours
Metrobus
- SmartMover

Metrorail
- System Map
- Stations
- Parking/Parking Permits
- Bike-On-Rail/Bike Lockers
- Guaranteed Ride Home

Safety Features
Senior Citizens and Persons with Disabilities
- IDs
- Elevator Locations
- MetroAccess
- Wheelchair Lift-equipped Buses

Children and Students
- College Directory

Tourists
- Points of Interest
- Driving Directions
- Nature Walks Around Metro Stations
- Take Metro to the Airport

Station Name: **L'Enfant Plaza**

Location:	SE corner Maryland Ave. & 7th St. SW SW corner DOT Courtyard D St. betw. 6th & 7th Sts. L'Enfant Plaza Mall Concourse, 9th & D Sts.
Early Station/ Entrance Closings:	(7th & D Sts.) Weekday-midnight, Saturday & Sunday - all day
Last Train Departs:	Anacostia - 12:13 a.m. Huntington - 12:00 a.m. Greenbelt - 12:13 a.m.*
Fares & Travel Times Between Stations	
Elevator Locations:	
Parking:	None
Metrobus Routes Serving this Station:	13A, 13B, 13F, 13G, 13M (on 7th St. north of Independence, on Independence Ave. west of 7th) 30, 32, 34, 35, 36 (on 7th St. north of Independence, on Independence Ave. east of 7th) 52 (on D St. east of 7th) 70, 71 (on 7th St. between D and E; 70 also on D and E Sts. east of 7th)

Paint the Town with Metro
Metro Facts
Business Opportunities
Metro Market
News

NOTE: 70 weekdays only at this station.

73 (Same location as 70.)

A9 (AM on 7th St. north of D, PM on E St. east of 7th)

P17, P19 (on 7th St. north of Independence, on Independence Ave. east of 7th)

V5 (on E St.)

V6, V7, V8, V9 (on 7th St. between D and E)

W13 (same as P17, P19)

BUS/RAIL Schedules

*No Red Line Transfer Possible

POINTS OF INTEREST	METRORAIL	METROBUS
GALLERIES AND MUSEUMS Hirshhorn Museum and Sculpture Garden	Blue, Green, Orange & Yellow Lines	13A, 13B, 13M, 32, 34, 35, 36, 52, 70, V6, V8
SHOPPING CENTERS AND MALLS L'Enfant Plaza	Blue, Green, Orange & Yellow Lines	13A, 13B, 13M, 32, 34, 35, 36, 52, 70, V6, V8

HOTELS

NAME	LOCATION	DISTANCE FROM STATION	SHUTTLE
Holiday Inn - Capitol	550 C Street, NW Washington DC 20024	(1 1/2 blocks -- 7 & MD Ave. exit)	no
Loew's L'Enfant Plaza Hotel	480 L'Enfant Plaza, SW Washington DC 20024	(1 block)	no

M11

Suitland Line

between
Auth Road
Andrews Manor
Morningside
Suitland
Fairfax Village
Pennsylvania &
Potomac Aves.
and
Potomac Avenue
Station

Effective as of
March 4, 1996

Weekday Westbound

Route Number	Auth Place & Auth Way	Auth Rd. & Carswell Ave.	Suitland & Randolph Rds.	Suitland & Silver Hill Rds.	Fairfax Village	Pennsylvania Ave. & L'Enfant Square	Pennsylvania & Potomac Aves. SE. Potomac Ave.
AM Service							
M11	5:15	5:20	5:26	5:33	5:40	5:46	5:49
M11	5:35	5:40	5:46	5:53	6:00	6:06	6:09
M11	5:55	6:00	6:07	6:16	6:23	6:29	6:32
M11	6:15	6:20	6:27	6:36	6:43	6:49	6:52
M11	6:35	6:40	6:47	6:56	7:04	7:12	7:15
M11	6:55	7:00	7:07	7:16	7:24	7:36	7:39
M11	7:15	7:20	7:27	7:36	7:44	7:56	7:59
M11	7:35	7:40	7:47	7:56	8:04	8:16	8:19
M11	7:55	8:00	8:07	8:16	8:24	8:34	8:37
M11	8:15	8:20	8:27	8:34	8:41	8:48	8:51
M11	8:35	8:40	8:47	8:54	9:01	9:08	9:11
M11	10:37	10:42	10:48	10:55	11:02	11:08	11:10
M11	11:57	12:02	12:08	12:15	12:22	12:28	12:30
PM Service							
M11	1:17	1:22	1:28	1:35	1:42	1:48	1:50
M11	2:38	2:43	2:49	2:55	3:02	3:08	3:10
M11	3:58	4:03	4:09	4:15	4:22	4:28	4:30
M11	4:55	5:00	5:06	5:12	5:19	5:25	5:27
M11	6:01	6:05	6:11	6:17	6:23	6:29	6:31
M11	6:25	6:29	6:35	6:41	6:47	6:53	6:55

Weekday Eastbound

Route Number	Pennsylvania & Potomac Aves. SE. Potomac Ave.	Pennsylvania Ave. & L'Enfant Square	Fairfax Village	Suitland & Silver Hill Rds.	Suitland & Randolph Rds.	Auth Rd. & Carswell Ave.	Auth Place & Auth Way
AM Service							
M11	5:55	5:58	6:04	6:10	6:16	6:21	6:28
M11	6:15	6:18	6:24	6:30	6:36	6:41	6:48
M11	6:36	6:39	6:45	6:51	6:57	7:02	7:09
M11	6:56	6:59	7:05	7:11	7:17	7:22	7:29
M11	7:20	7:23	7:29	7:35	7:41	7:46	7:53
M11	7:45	7:48	7:54	8:00	8:06	8:11	8:18
M11	9:55	9:58	10:04	10:11	10:17	10:22	10:29
M11	11:15	11:18	11:24	11:31	11:37	11:42	11:49
PM Service							
M11	12:35	12:38	12:44	12:51	12:57	1:02	1:09
M11	1:55	1:58	2:04	2:11	2:17	2:22	2:29
M11	3:15	3:20	3:27	3:34	3:41	3:46	3:53
M11	4:35	4:42	4:49	4:56	5:05	5:10	5:17
M11	4:55	5:02	5:09	5:16	5:25	5:30	5:37
M11	5:15	5:22	5:29	5:36	5:45	5:50	5:57
M11	5:35	5:42	5:49	5:56	6:05	6:10	6:17
M11	5:55	6:02	6:09	6:16	6:25	6:30	6:37
M11	6:15	6:19	6:26	6:32	6:41	6:46	6:52
M11	6:35	6:39	6:46	6:52	7:01	7:06	7:12

Washington Metropolitan Area Transit Authority

A District of Columbia, Maryland and Virginia Transit Partnership

M11

Suitland Line

between
Auth Road
Andrews Manor
Morningside
Suitland
Fairfax Village
Pennsylvania &
Potomac Aves.
and
Potomac Avenue
Station

Effective as of
March 4, 1996

Washington Metropolitan Area Transit Authority

A District of Columbia, Maryland and Virginia Transit Partnership

Legend

M — Metrorail Station
★ — Terminal Stands

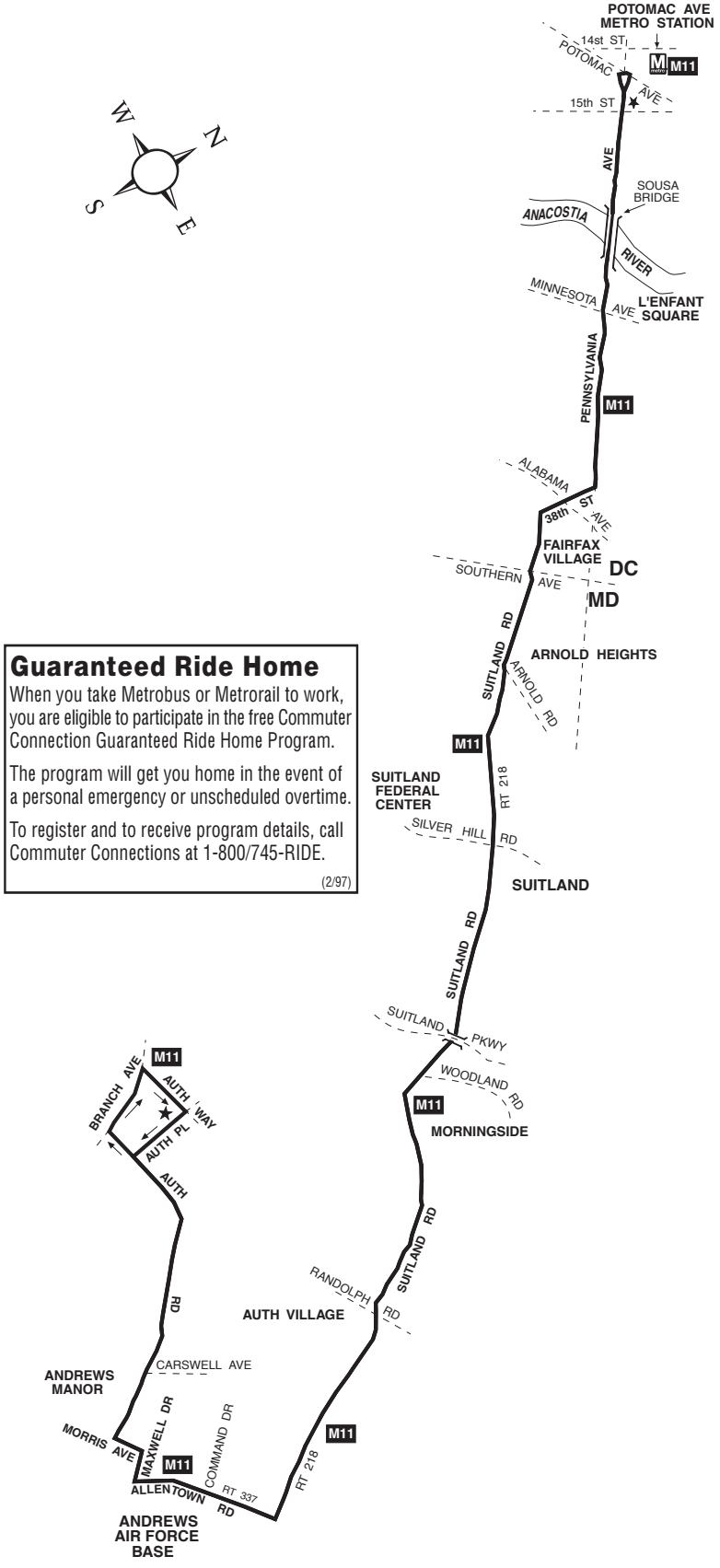

Guaranteed Ride Home

When you take Metrobus or Metrorail to work, you are eligible to participate in the free Commuter Connection Guaranteed Ride Home Program.

The program will get you home in the event of a personal emergency or unscheduled overtime.

To register and to receive program details, call Commuter Connections at 1-800/745-RIDE.

(2/97)

M20

Southeast Community Hospital Line

Between Naylor and Good Hope Rds. S.E. (CVS Parking Lot)

Effective as of September 19, 1999

Weekday Southbound

Route Number	Naylor & Good Hope Rds. SE (CVS parking lot)	Alabama Ave. & Stanton Rd. SE (Garfield)	Southeast Community Hospital	Southern Ave. opposite SOUTH-EAST COMMUN-ITY HOSPITAL
AM Service				
♿ M20	6:11	6:21	6:29	6:30
♿ M20	6:41	6:51	6:59	7:00
♿ M20	7:05	7:15	7:23	7:24
♿ M20	7:31	7:44	7:52	7:53
♿ M20	7:51	8:04	8:12	8:13
♿ M20	8:11	8:24	8:32	8:33
♿ M20	8:31	8:44	8:52	8:53
♿ M20	8:51	9:04	9:12	9:13
♿ M20	9:21	9:32	9:40	9:41
♿ M20	9:40	9:51	9:59	10:00
♿ M20	10:05	10:16	10:24	10:25
♿ M20	10:35	10:46	10:54	10:55
♿ M20	11:05	11:19	11:28	11:29
♿ M20	11:35	11:49	11:58	11:59
PM Service				
♿ M20	12:05	12:19	12:28	12:29
♿ M20	12:35	12:49	12:58	12:59
♿ M20	1:05	1:19	1:28	1:29
♿ M20	1:35	1:49	1:58	1:59
♿ M20	2:05	2:19	2:28	2:29
♿ M20	2:35	2:49	2:58	2:59
♿ M20	3:10	3:25	3:35	3:36
♿ M20	3:25	3:40	3:50	3:51
♿ M20	3:40	3:55	4:05	4:06
♿ M20	3:55	4:10	4:20	4:21
♿ M20	4:10	4:25	4:35	4:36
♿ M20	4:30	4:45	4:55	4:56
♿ M20	4:50	5:05	5:15	5:16
♿ M20	5:10	5:25	5:35	5:36
♿ M20	5:30	5:45	5:55	5:56
♿ M20	5:50	6:05	6:15	6:16
♿ M20	6:10	6:25	6:35	6:36
♿ M20	6:30	6:45	6:55	6:56
♿ M20	6:50	7:05	7:15	7:16
♿ M20	7:10	7:25	7:35	7:36
♿ M20	7:33	7:48	7:58	7:59
♿ M20	8:15	8:30	8:39	8:40
♿ M20	8:45	9:00	9:09	9:10
♿ M20	9:15	9:30	9:39	9:40
♿ M20	9:45	10:00	10:09	10:10
♿ M20	10:15	10:30	10:39	10:40

♿ — Trip operates with wheelchair-accessible or lift-equipped bus.

Weekday Northbound

Route Number	Southern Ave. opposite Southeast Community Hospital	Southeast Community Hospital	Alabama Ave. & Stanton Rd. SE (Garfield)	NAYLOR & GOOD HOPE Rds. SE (CVS parking lot)
AM Service				
♿ M20	6:09	6:10	6:18	6:30
♿ M20	6:39	6:40	6:48	7:00
♿ M20	7:09	7:10	7:18	7:30
♿ M20	7:29	7:30	7:38	7:50
♿ M20	7:49	7:50	7:58	8:10
♿ M20	8:09	8:10	8:18	8:30
♿ M20	8:29	8:30	8:38	8:50
♿ M20	8:59	9:00	9:08	9:20
♿ M20	9:29	9:30	9:38	9:50
♿ M20	10:05	10:06	10:14	10:26
♿ M20	10:35	10:36	10:44	10:56
♿ M20	11:05	11:06	11:15	11:29
♿ M20	11:35	11:36	11:45	11:59
PM Service				
♿ M20	12:05	12:06	12:15	12:29
♿ M20	12:35	12:36	12:45	12:59
♿ M20	1:05	1:06	1:15	1:29
♿ M20	1:35	1:36	1:45	1:59
♿ M20	2:05	2:06	2:15	2:29
♿ M20	2:36	2:37	2:45	2:59
♿ M20	3:01	3:02	3:10	3:24
♿ M20	3:16	3:17	3:25	3:39
♿ M20	3:31	3:32	3:40	3:54
♿ M20	3:46	3:47	3:55	4:09
♿ M20	4:06	4:07	4:15	4:29
♿ M20	4:26	4:27	4:35	4:49
♿ M20	4:46	4:47	4:55	5:09
♿ M20	5:06	5:07	5:15	5:29
♿ M20	5:26	5:27	5:35	5:49
♿ M20	5:46	5:47	5:55	6:09
♿ M20	6:06	6:07	6:16	6:29
♿ M20	6:26	6:27	6:36	6:49
♿ M20	6:46	6:47	6:56	7:09
♿ M20	7:06	7:07	7:16	7:29
♿ M20	7:26	7:27	7:36	7:49
♿ M20	7:46	7:47	7:56	8:09
♿ M20	8:16	8:17	8:26	8:39
♿ M20	8:46	8:47	8:56	9:09
♿ M20	9:16	9:17	9:26	9:39
♿ M20	9:46	9:47	9:56	10:09

♿ — Trip operates with wheelchair-accessible or lift-equipped bus.

Washington Metropolitan Area Transit Authority

A District of Columbia, Maryland and Virginia Transit Partnership

M20

Southeast Community Hospital Line

Between Naylor and Good Hope Rds. S.E. (CVS Parking Lot)

Effective as of September 19, 1999

Saturday Southbound

Route Number		Naylor & Good Hope Rds. SE (CVS parking lot)	Alabama Ave. & Stanton Rd. SE (Garfield)	Southeast Community Hospital	Southern Ave. opposite SOUTH-EAST COMMUN-ITY HOSPITAL
		AM Service			
♿	**M20**	6:20	6:30	6:37	6:38
♿	**M20**	6:55	7:05	7:12	7:13
♿	**M20**	7:30	7:40	7:47	7:48
♿	**M20**	8:05	8:18	8:25	8:26
♿	**M20**	8:40	8:53	9:00	9:01
♿	**M20**	9:15	9:28	9:35	9:36
♿	**M20**	9:50	10:03	10:10	10:11
♿	**M20**	10:25	10:38	10:45	10:46
♿	**M20**	11:00	11:13	11:20	11:21
♿	**M20**	11:35	11:48	11:55	11:56
		PM Service			
♿	**M20**	12:10	12:25	12:33	12:34
♿	**M20**	12:50	1:05	1:13	1:14
♿	**M20**	1:30	1:45	1:53	1:54
♿	**M20**	2:10	2:25	2:33	2:34
♿	**M20**	2:50	3:05	3:13	3:14
♿	**M20**	3:30	3:45	3:53	3:54
♿	**M20**	4:10	4:25	4:33	4:34
♿	**M20**	4:50	5:05	5:13	5:14
♿	**M20**	5:30	5:45	5:53	5:54
♿	**M20**	6:10	6:25	6:33	6:34
♿	**M20**	6:50	7:05	7:13	7:14
♿	**M20**	7:30	7:43	7:50	7:51
♿	**M20**	8:10	8:23	8:30	8:31
♿	**M20**	8:50	9:03	9:10	9:11
♿	**M20**	9:30	9:43	9:50	9:51
♿	**M20**	10:10	10:20	10:26	10:27

♿ — Trip operates with wheelchair-accessible or lift-equipped bus.

Saturday Northbound

Route Number		Southern Ave. opposite Southeast Community Hospital	Southeast Community Hospital	Alabama Ave. & Stanton Rd. SE (Garfield)	NAYLOR & GOOD HOPE Rds. SE (CVS parking lot)
♿	**M20**	6:15	6:16	6:23	6:34
♿	**M20**	6:50	6:51	6:58	7:09
♿	**M20**	7:25	7:26	7:33	7:44
♿	**M20**	8:00	8:01	8:08	8:19
♿	**M20**	8:35	8:36	8:43	8:54
♿	**M20**	9:10	9:11	9:18	9:29
♿	**M20**	9:45	9:46	9:53	10:04
♿	**M20**	10:17	10:18	10:25	10:39
♿	**M20**	10:52	10:53	11:00	11:14
♿	**M20**	11:27	11:28	11:35	11:49
		PM Service			
♿	**M20**	12:07	12:08	12:15	12:29
♿	**M20**	12:47	12:48	12:55	1:09
♿	**M20**	1:27	1:28	1:35	1:49
♿	**M20**	2:07	2:08	2:15	2:29
♿	**M20**	2:47	2:48	2:55	3:09
♿	**M20**	3:27	3:28	3:35	3:49
♿	**M20**	4:07	4:08	4:15	4:29
♿	**M20**	4:47	4:48	4:55	5:09
♿	**M20**	5:27	5:28	5:35	5:49
♿	**M20**	6:07	6:08	6:15	6:29
♿	**M20**	6:50	6:51	6:58	7:09
♿	**M20**	7:30	7:31	7:38	7:49
♿	**M20**	8:10	8:11	8:18	8:29
♿	**M20**	8:50	8:51	8:58	9:09
♿	**M20**	9:30	9:31	9:38	9:49
♿	**M20**	10:00	10:01	10:08	10:19

♿ — Trip operates with wheelchair-accessible or lift-equipped bus.

Washington Metropolitan Area Transit Authority

A District of Columbia, Maryland and Virginia Transit Partnership

M20

Southeast Community Hospital Line

Between
Naylor and Good Hope
Rds. S.E.
(CVS Parking Lot)

Effective as of
September 19, 1999

Sunday Southbound

Route Number		Naylor & Good Hope Rds. SE (CVS parking lot)	Alabama Ave. & Stanton Rd. SE (Garfield)	Southeast Community Hospital	Southern Ave. opposite SOUTH-EAST COMMUN-ITY HOSPITAL
		AM Service			
♿	**M20**	8:05	8:16	8:24	8:25
♿	**M20**	8:40	8:51	8:59	9:00
♿	**M20**	9:15	9:26	9:34	9:35
♿	**M20**	9:50	10:01	10:09	10:10
♿	**M20**	10:25	10:36	10:44	10:45
♿	**M20**	11:00	11:11	11:19	11:20
♿	**M20**	11:35	11:46	11:54	11:55
		PM Service			
♿	**M20**	12:10	12:21	12:29	12:30
♿	**M20**	12:50	1:01	1:09	1:10
♿	**M20**	1:30	1:41	1:49	1:50
♿	**M20**	2:10	2:24	2:32	2:33
♿	**M20**	2:50	3:04	3:12	3:13
♿	**M20**	3:30	3:44	3:52	3:53
♿	**M20**	4:10	4:24	4:32	4:33
♿	**M20**	4:50	5:04	5:12	5:13
♿	**M20**	5:30	5:44	5:52	5:53
♿	**M20**	6:10	6:24	6:32	6:33
♿	**M20**	6:50	7:01	7:09	7:10
♿	**M20**	7:30	7:41	7:49	7:50
♿	**M20**	8:15	8:26	8:34	8:35

♿ — Trip operates with wheelchair-accessible or lift-equipped bus.

Sunday Northbound

Route Number		Southern Ave. opposite Southeast Community Hospital	Southeast Community Hospital	Alabama Ave. & Stanton Rd. SE (Garfield)	NAYLOR & GOOD HOPE Rds. SE (CVS parking lot)
		AM Service			
♿	**M20**	7:43	7:44	7:50	8:00
♿	**M20**	8:02	8:03	8:09	8:19
♿	**M20**	8:37	8:38	8:44	8:54
♿	**M20**	9:08	9:09	9:16	9:29
♿	**M20**	9:43	9:44	9:51	10:04
♿	**M20**	10:18	10:19	10:26	10:39
♿	**M20**	10:53	10:54	11:01	11:14
♿	**M20**	11:29	11:30	11:37	11:50
		PM Service			
♿	**M20**	12:09	12:10	12:17	12:30
♿	**M20**	12:49	12:50	12:57	1:10
♿	**M20**	1:29	1:30	1:37	1:50
♿	**M20**	2:09	2:10	2:17	2:30
♿	**M20**	2:49	2:50	2:57	3:10
♿	**M20**	3:29	3:30	3:37	3:50
♿	**M20**	4:09	4:10	4:17	4:30
♿	**M20**	4:49	4:50	4:57	5:10
♿	**M20**	5:29	5:30	5:37	5:50
♿	**M20**	6:09	6:10	6:17	6:30
♿	**M20**	6:44	6:45	6:51	7:01
♿	**M20**	7:19	7:20	7:26	7:36
♿	**M20**	7:55	7:56	8:02	8:12

♿ — Trip operates with wheelchair-accessible or lift-equipped bus.

Washington Metropolitan Area Transit Authority

A District of Columbia, Maryland and Virginia Transit Partnership

M20

Southeast Community Hospital Line

Between
Naylor and Good Hope
Rds. S.E.
(CVS Parking Lot)

Effective as of
September 19, 1999

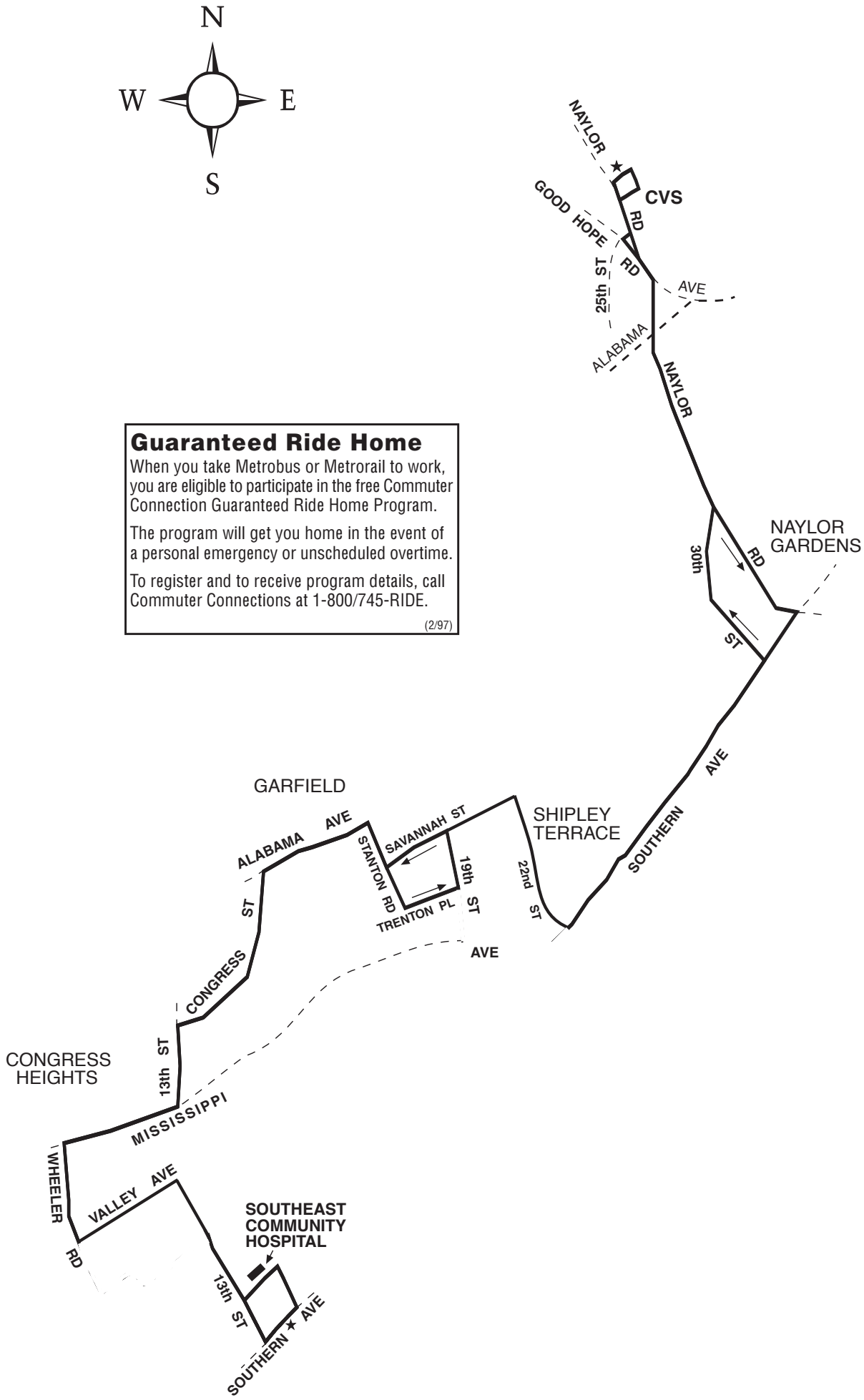

Guaranteed Ride Home

When you take Metrobus or Metrorail to work, you are eligible to participate in the free Commuter Connection Guaranteed Ride Home Program.

The program will get you home in the event of a personal emergency or unscheduled overtime.

To register and to receive program details, call Commuter Connections at 1-800/745-RIDE.

(2/97)

Washington Metropolitan Area Transit Authority

A District of Columbia, Maryland and Virginia Transit Partnership

Metro System Route Map – Maryland

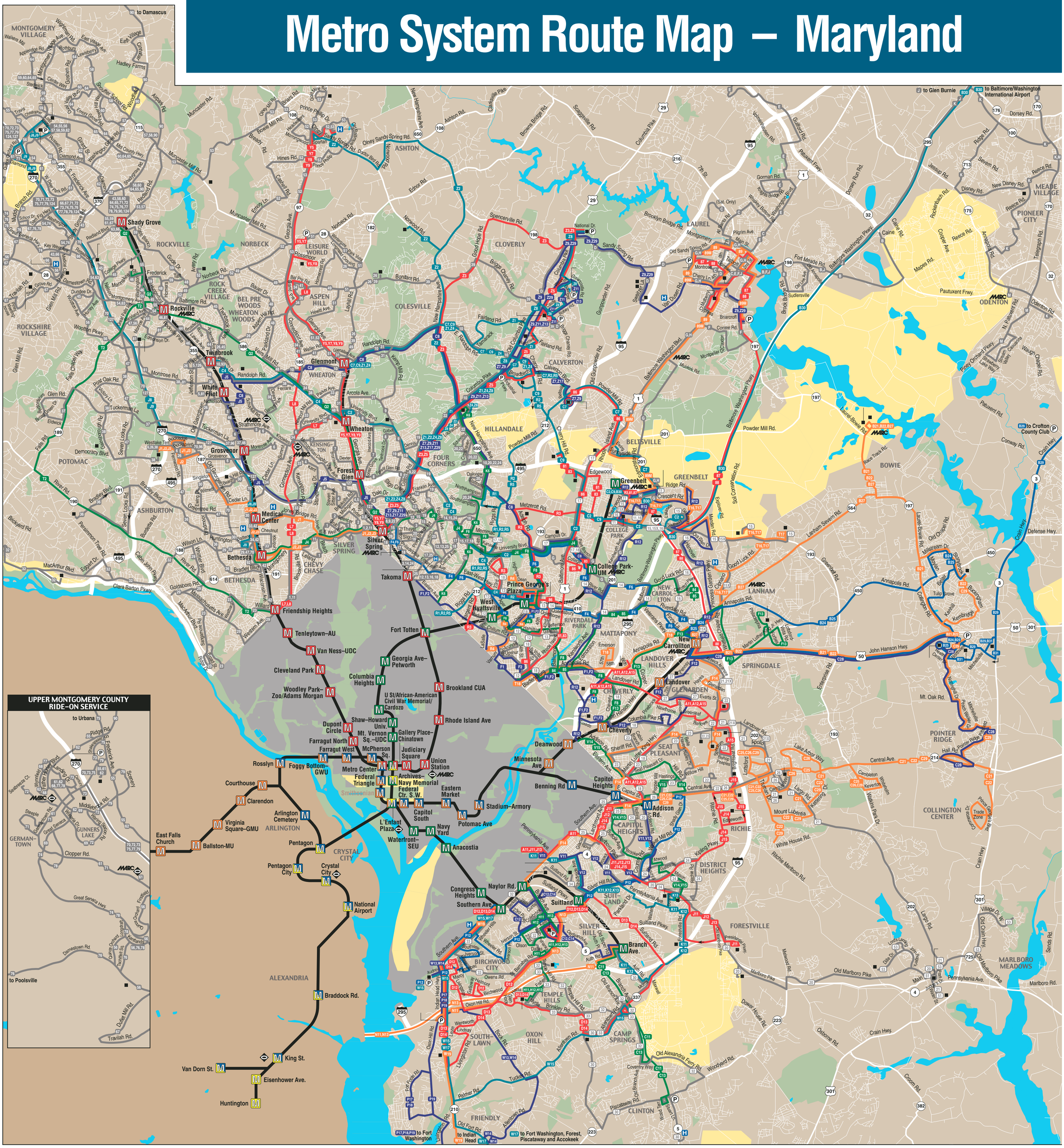

M opens doors

See Upper Montgomery County Inset (Bottom Left) for Continuing Routes

Maryland

MARLOW HEIGHTS

UPPER MONTGOMERY COUNTY RIDE-ON SERVICE

For Information
Phone (240) 777-7433

CONNECT–A–RIDE

Scheduled bus service in the Laurel area is provided by Connect–A–Ride. For route & schedule information, call (301) 470-2248.
Comments and complaints, call (301) 725–4000.
www.corridortransit.com

TheBus
Provided by the Prince George's County Office of Transportation . Call (301) 324-2877 for details.
TDD: 1 (800) 735 2258

LEGEND

Metrobus service
Landmark
Industrial Park
Metro Station & Line
Virginia Railway Express
MARC Maryland Rail Commuter
Terminal
Terminal for bus routes listed in the accompanying box
Bus service operated by local governments
Park & Ride Lot
Alexandria Ave.

NOTE: This map shows the principal service for each route. For variations in service consult the timetable for that route.
For **Metro System Information** call 202/637-7000 Monday–Friday from 6:00 a.m. to 10:30 p.m., Saturday & Sunday from 8:00 a.m. to 10:30 p.m.
Metro TDD 202/638-3780.

© 2002, Washington Metropolitan Area Transit Authority.

SERVICE GUIDE KEY

IN = Inbound
OUT = Outbound

• = Both Directions
– = Not Available
Ⓟ = Park & Ride lot

B/A = Boarding/Alighting Restrictions
; = Wheelchair Lift-Equipped Service

ACCOKEEK, FORT WASHINGTON & FRIENDLY

METROBUS SERVICE GUIDE

Route	Terminals	AM Rush	PM Rush	Midday	Evenings	Saturday	Sunday	B/A Restrictions	;	Remarks
A11	CAPITAL PLAZA / FEDERAL TRIANGLE	–	–	–	–	In	–			Early AM only
A12	CAPITAL PLAZA / ADDISON ROAD Ⓜ	•	•	•	•	•	•		•	Extended to Capitol Hts Ⓜ on Sunday
A15	CAPITAL PLAZA / ADDISON ROAD Ⓜ	Out	In	–	–	–	–		•	Via Lansdowne Village
B9	COLMAR MANOR / RHODE ISLAND AVE Ⓜ	–	–	–	–	–	–		•	
B11	ROSSLYN Ⓜ / MEDICAL CENTER Ⓜ	Out	In	–	–	–	–		•	
B21	BOWIE STATE UNIV / NEW CARROLLTON Ⓜ	Out	In	•	In	–	–		•	Midday AM out, PM in
B22	BOWIE STATE UNIV / NEW CARROLLTON Ⓜ	In	Out	•	Out	–	–		•	Midday AM in, PM out
B23	BOWIE PARK & RIDE LOT / NEW CARROLLTON Ⓜ	In	–	–	–	–	–		•	3 early trips
B24	BOWIE PARK & RIDE LOT / NEW CARROLLTON Ⓜ	In	Out	•	•	–	–		•	
B25	BOWIE PARK & RIDE LOT / NEW CARROLLTON Ⓜ	Out	In	–	–	–	–		•	Via Bowie Senior Ctr., Bowie Health Ctr.
B27	BOWIE STATE UNIV / NEW CARROLLTON Ⓜ	•	•	–	•	–	–		•	
B29	CROFTON / NEW CARROLLTON Ⓜ	•	•	–	–	–	–			Via Bowie Ⓟ
B30	GREENBELT Ⓜ / BWI AIRPORT	•	•	•	•	•	•	•		Non-stop
C2	WHEATON Ⓜ / GREENBELT CENTER	•	•	•	•	•	–		•	
C4	TWINBROOK Ⓜ / PRINCE GEORGE'S PLAZA Ⓜ	•	•	•	•	•	•		•	
C7	GREENBELT Ⓜ / GLENMONT Ⓜ	In	Out	–	–	–	–			
C8	COLLEGE PARK Ⓜ / WHITE FLINT Ⓜ	•	•	•	•	•	–			
C9	GREENBELT Ⓜ / GLENMONT Ⓜ	Out	In	–	–	–	–			
C11	CLINTON Ⓟ / BRANCH AVE Ⓜ	In	Out	–	–	–	–	•		Non-stop
C12	BRANCH AVE Ⓜ / NAYLOR RD Ⓜ	In	Out	–	–	–	–		•	Bypass Marlow Hts Shpg Ctr in AM rush
C13	CLINTON Ⓟ / BRANCH AVE Ⓜ	Out	In	–	–	–	–			
C14	BRANCH AVE Ⓜ / NAYLOR RD Ⓜ	Out	In	•	•	•	–		•	
C18	WALDORF / BRANCH AVE Ⓜ	–	–	•	•	•	•	•		Loop. MTA service to DC in rush
C21	POINTER RIDGE / ADDISON ROAD Ⓜ	Out	In	•	In	–	–		•	Midday AM out, PM in, via Hampton Mall
C22	POINTER RIDGE / ADDISON ROAD Ⓜ	In	Out	•	Out	–	–		•	Midday AM in, PM out, via Hampton Mall
C25	E. KETTERING / ADDISON ROAD Ⓜ	Out	In	•	In	–	–		•	
C26	E. KETTERING / ADDISON ROAD Ⓜ	In	Out	•	Out	–	–		•	
C28	POINTER RIDGE / NEW CARROLLTON Ⓜ	•	•	In	Out	–	–			1 midday trip in, 1 evening trip out
C29	BELAIR / ADDISON ROAD Ⓜ	–	–	–	–	•	–		•	Via Largo Town Ctr., Hampton Mall
D5	SANGAMORE RD / FARRAGUT SQUARE	In	Out	–	–	–	–			
D12	SUITLAND Ⓜ / SOUTHERN AVE Ⓜ	•	•	•	•	•	•		•	Via Marlow Heights, Glassmanor
D13	SUITLAND Ⓜ / SOUTHERN AVE Ⓜ	In	Out	–	–	–	–			Via Camp Springs, Bypass Glassmanor
D14	SUITLAND Ⓜ / SOUTHERN AVE Ⓜ	•	•	•	•	•	•		•	Via Camp Springs, Glassmanor
F1	TAKOMA Ⓜ / CHEVERLY Ⓜ	•	•	•	–	–	–			
F2	TAKOMA Ⓜ / CHEVERLY Ⓜ	–	–	–	•	•	•		•	
F4	NEW CARROLLTON Ⓜ / SILVER SPRING Ⓜ	•	•	•	•	•	–		•	
F6	NEW CARROLLTON Ⓜ / SILVER SPRING Ⓜ	•	•	•	•	•	–			
F8	CHEVERLY Ⓜ / LANGLEY PARK	•	•	•	•	•	•		•	
F12	NEW CARROLLTON Ⓜ / CHEVERLY Ⓜ	•	•	•	–	–	–			
F13	WASHINGTON BUSINESS PK / CHEVERLY Ⓜ	•	•	•	–	–	–			
F14	NEW CARROLLTON Ⓜ / NAYLOR RD Ⓜ	•	•	•	•	•	–			
M11	TEMPLE HILLS / NAYLOR RD Ⓜ	In	Out	–	–	–	–		•	Via Cedar Rdg apts, Marlow Hts Shpg Ctr
M12	TEMPLE HILLS / NAYLOR RD Ⓜ	Out	In	•	•	•	•			Via Marlow Heights Shopping Ctr
M13	TEMPLE HILLS / NAYLOR RD Ⓜ	Out	In	–	–	–	–			
S1	SILVER SPRING Ⓜ / MONTGOMERY MALL	•	•	–	–	–	–			Via Naval Medical, Rock Spring Park
S2	SILVER SPRING Ⓜ / MONTGOMERY MALL	•	•	•	•	•	–		•	Via Bethesda, Rock Spring Park
S9	SILVER SPRING Ⓜ / MONTGOMERY MALL	•	•	•	–	–	–		•	Via Bethesda
J4	COLLEGE PARK Ⓜ / BETHESDA Ⓜ	•	•	–	–	–	•	•		Selected stops only
J5	TWINBROOK Ⓜ / SILVER SPRING Ⓜ	•	•	–	–	–	–			
J8	LAKEFOREST Ⓟ / BETHESDA Ⓜ	Out	In	–	–	–	–		•	Non-stop
J9	LAKEFOREST Ⓟ / BETHESDA Ⓜ	In	Out	–	–	–	–		•	
J11	ANDREWS AFB / ADDISON ROAD Ⓜ	Out	In	–	–	–	–			1 early trip from DC
J12	ANDREWS AFB / ADDISON ROAD Ⓜ	In	Out	•	•	•	•		•	
J13	ANDREWS AFB / FEDERAL TRIANGLE	In	–	–	–	•	In			Early AM only
J14	RITCHIE / ADDISON ROAD Ⓜ	–	•	•	•	–	–			
J15	RITCHIE / ADDISON ROAD Ⓜ	•	•	–	–	–	–			
K6	WHITE OAK / FORT TOTTEN Ⓜ	•	•	•	•	•	•		•	
K11	BRANCH AVE Ⓜ / POTOMAC AVE Ⓜ	–	–	–	–	•	•		•	Early AM only
K12	BRANCH AVE Ⓜ / SUITLAND Ⓜ	•	•	•	•	•	•	•		
K13	PENN MAR / SUITLAND Ⓜ	In	Out	–	–	–	–			Out, late night
L7	WHEATON Ⓜ / FRIENDSHIP HEIGHTS Ⓜ	•	•	–	–	–	–			
L8	ASPEN HILL / FRIENDSHIP HEIGHTS Ⓜ	•	•	•	•	–	–			Ride–On Sat., Sun.
N7	MONTGOMERY MALL / FEDERAL TRIANGLE Ⓜ	In	Out	–	–	–	–	•		

Route	Terminals	AM Rush	PM Rush	Midday	Evenings	Saturday	Sunday	B/A Restrictions	;	Remarks
N11	BRANCH AVE Ⓜ / KING ST Ⓜ	In	Out	•	Out	–	–	•		Midday; AM in, PM out, intermed. stops
N13	BRANCH AVE Ⓜ / KING ST Ⓜ	Out	In	•	In	–	–	•		Midday; AM in, PM out, Non-stop
P12	ADDISON ROAD Ⓜ / EASTOVER	•	•	•	•	•	•			Via Southern Ave. Ⓜ, Suitland Ⓜ
P17	FORT WASHINGTON Ⓟ / FARRAGUT SQUARE	In	Out	–	–	–	–	•		
P18	FORT WASHINGTON Ⓟ / ANACOSTIA Ⓜ	–	–	•	–	–	–			
P19	FORT WASHINGTON Ⓟ / FARRAGUT SQUARE	In	Out	–	–	–	–	•	•	
Q2	SHADY GROVE Ⓜ / SILVER SPRING Ⓜ	•	•	•	•	•	•		•	
R1	ADELPHI / FORT TOTTEN Ⓜ	In	Out	–	–	–	–			
R2	CALVERTON / FORT TOTTEN Ⓜ	•	•	•	•	•	•	•	•	B/A Restrictions PM rush only
R3	GREENBELT Ⓜ / FORT TOTTEN Ⓜ	•	•	•	•	•	•		•	Sat., Sun. PG Plaza Ⓜ /Fort Totten Ⓜ
R4	HIGHVIEW / BROOKLAND Ⓜ	•	•	•	•	•	•		•	
R5	CALVERTON / FORT TOTTEN Ⓜ	In	Out	–	–	–	–	•		B/A Restrictions PM rush only
R12	NEW CARROLLTON Ⓜ / DEANWOOD Ⓜ	•	•	•	•	•	–		•	
S2	SILVER SPRING Ⓜ / FEDERAL TRIANGLE Ⓜ	•	•	•	•	•	•		•	
S4	SILVER SPRING Ⓜ / FEDERAL TRIANGLE Ⓜ	•	•	•	•	•	•		•	
T2	ROCKVILLE Ⓜ / FRIENDSHIP HEIGHTS Ⓜ	•	•	•	•	•	•			Ride–On Sat., Sun
T15	GREENBELT Ⓜ / NEW CARROLLTON Ⓜ	•	•	–	–	–	–	•		
T16	GREENBELT Ⓜ / NEW CARROLLTON Ⓜ	•	•	•	•	•	–	•	•	
T17	GREENBELT Ⓜ / NEW CARROLLTON Ⓜ	•	•	–	–	–	–	•		
T18	NEW CARROLLTON Ⓜ / RHODE ISLAND AVE Ⓜ	•	•	•	•	•	•	•		
V14	ADDISON ROAD Ⓜ / POTOMAC AVE Ⓜ	–	–	–	–	•	•			Early AM only
V12	ADDISON ROAD Ⓜ / SUITLAND Ⓜ	•	•	•	•	•	•		•	
V14	PENN MAR / DEANWOOD Ⓜ	•	•	•	•	•	–			Sunday Addison Rd—Penn Mar only
V15	PENN MAR / DEANWOOD Ⓜ	–	–	–	•	•	–			Weekdays early & late, Saturday all day
W4	CAPITAL PLAZA / BOLLING AFB	•	•	–	–	–	–			DC only non-rush hours
W15	FRIENDLY / FARRAGUT SQUARE	In	Out	–	–	–	•			
W14	FRIENDLY / ANACOSTIA Ⓜ	–	–	•	–	–	–			
W15	CAMP SPRINGS / SOUTHERN AVE Ⓜ	In	Out	–	–	–	•			
W17	ACCOKEEK / SOUTHERN AVE Ⓜ	In	Out	–	–	–	•			
W19	INDIAN HEAD / SOUTHERN AVE Ⓜ	•	•	–	–	–	•			
Y7	ROCKVILLE Ⓜ / WHEATON Ⓜ	•	•	•	•	•	•		•	Most trips to/from Norbeck Ⓟ
Y8	MONT GEN HOSP / SILVER SPRING Ⓜ	•	•	•	•	•	•		•	S/B, via Norbeck Ⓟ late AM rush
Y9	MONT GEN HOSP / WHEATON Ⓜ	•	•	–	–	–	–		•	S/B, via Norbeck Ⓟ late AM rush
Z1	GLENMONT Ⓜ / SILVER SPRING Ⓜ	Out	In	–	In	–	–	•		
Z2	OLNEY / SILVER SPRING Ⓜ	•	•	•	–	–	–			Wkdys 5 trips Blake HS; Ride–On Sat
Z3	BURTONSVILLE Ⓟ / SILVER SPRING Ⓜ	In	Out	–	–	–	–	•		
Z4	GLENMONT Ⓜ / SILVER SPRING Ⓜ	In	Out	–	Out	–	–			
Z5	BURTONSVILLE Ⓟ / SILVER SPRING Ⓜ	Out	In	–	–	–	–			
Z7	CALVERTON / SILVER SPRING Ⓜ	In	Out	–	–	–	•			
Z8	BURTONSVILLE Ⓟ / SILVER SPRING Ⓜ	•	•	•	•	•	–	•		Burtonsville Midday & Evenings only
Z9	S LAUREL Ⓟ / SILVER SPRING Ⓜ	•	•	•	–	–	–	•	•	Via Burtonsville, Old Columbia Pike
Z11	GREENCASTLE Ⓟ / SILVER SPRING Ⓜ	In	Out	–	–	–	–	•	•	
Z13	GREENCASTLE Ⓟ / SILVER SPRING Ⓜ	Out	In	–	–	–	–	•	•	
Z17	CALVERTON / SILVER SPRING Ⓜ	Out	In	–	–	–	–	•		
Z19	7TH DAY ADVENTIST CH. HQ / SILVER SPRING Ⓜ	In	Out	–	–	–	•	•		AM, from Takoma Ⓜ
Z29	S LAUREL Ⓟ / SILVER SPRING Ⓜ	In	Out	–	–	–	–	•	•	Via Burtonsville, Columbia Pike
14A	BETHESDA Ⓜ / TYSONS CORNER–WESTPARK	In	Out	–	–	–	–	•	•	Direct
14B	BETHESDA Ⓜ / TYSONS CORNER–WESTPARK	Out	In	–	–	–	–	•	•	Via NIH
14C	LAKEFOREST / TYSONS CORNER–WESTPARK	In	Out	–	–	–	–	•	•	Mont. Mall, Rock Spring Pk.
14D	LAKEFOREST / TYSONS CORNER–WESTPARK	Out	In	–	–	–	–	•	•	Via Rock Spring Park
70	SILVER SPRING Ⓜ / HALF & O STS SW	•	•	•	•	•	•			
71	SILVER SPRING Ⓜ / BUZZARD POINT	•	•	–	–	–	–			
81	CHERRY HILL / RHODE ISLAND AVE Ⓜ	–	–	–	–	•				
82	MOUNT RAINIER / RHODE ISLAND AVE Ⓜ	–	•	•	•	•	•		•	Early and late trips, Sat. & Sun.
83	CHERRY HILL / RHODE ISLAND AVE Ⓜ	•	•	•	•	–	•	•	•	B/A Restrictions PM rush only
84	NEW CARROLLTON Ⓜ / RHODE ISLAND AVE Ⓜ	•	•	•	•	•				
85	NEW CARROLLTON Ⓜ / RHODE ISLAND AVE Ⓜ	–	Out	–	–	–	•			
86	CALVERTON / RHODE ISLAND AVE Ⓜ	•	•	•	•	•				
87	LAUREL / GREENBELT Ⓜ	•	•	–	–	–				
88	LAUREL / NEW CARROLLTON Ⓜ	•	•	–	–	–	–			
89	LAUREL / GREENBELT Ⓜ	In	Out	–	–	–	–			
89M	S LAUREL Ⓟ / GREENBELT Ⓜ	–	–	•	–	–	–			

Important Metro Telephone Numbers

Customer Information 202/637-7000 (TDD 202/638-3780)
Bus and rail schedules, fares, parking, publications and other information. Open weekdays 6:00 a.m.–10:30 p.m., weekends 8:00 a.m.–10:30 p.m.

Customer Assistance 202/637-1328 (TDD 202/638-3780)
(suggestions, commendations, complaints)

Lost and Found 202/962-1195 (TDD 202/638-3780)

Bike-on-Rail Program 202/962-1116
MetroAccess 301/562-5360 (TDD 301/588-7535)
(regional paratransit service for disabled riders)

ID Cards for Riders with Disabilities 202/962-1245 (TDD 202/828-8973)

Metrochek 202/962-1326 (TDD 202/638-3780)
(employee transit benefit program)

Group/Convention Sales 202/962-1576
(multiple-day Metro Passport for groups, meetings & conventions)

Wheelchair lift-equipped Metrobuses 202/962-1825
Transit Police (emergencies) 202/962-2121

Teléfonos Importantes del Sistema Metro

Ayuda al consumidor 202/637-7000 (TDD 202/638-3780)
Horario de autobuses y trenes, tarifas, estacionamiento, publicaciones, y otra información. Abierto de lunes a viernes de las 6:00 a.m. hasta las 10:30 p.m., sábados y domingos de las 8:00 a.m. a las 10:30 p.m.

Ayuda al consumidor 202/637-1328 (TDD 202/638-3780)
(sugerencias, recomendaciones y quejas)

Línea para objetos extraviados 202/962-1195 (TDD 202/638-3780)

Permisos para transportar bicicletas y casilleros 202/962-1116

MetroAccess 301/562-5360 (TDD 301/588-7535)
(servicios especiales regionales para los pasajeros con impedimentos)

Tarjetas de identificación para los pasajeros con impedimentos 202/962-1245 (TDD 202/828-8973)

Metrochek 202/962-1326 (TDD 202/638-3780)
(un programa especial para empleados)

Ventas para grupos y convenciones 202/962-1576
(pases Metro Passport de varios días para grupos, reuniones y convenciones)

Metrobuses adaptados para sillas de ruedas 202/962-1825
Policía de tránsito 202/962-2121
(emergencias)

Washington Metropolitan Area Transit Authority
600 Fifth Street, N.W., Washington, D.C. 20001
www.metroopensdoors.com

Metro System Route Map

MARYLAND AND WASHINGTON, D.C.

Includes bus and commuter rail services of local governments

Incluye información como usar el mapa

APRIL 2002

$1.50

Map MD/DC
Denomination $1.50

The Wayback Machine - https://web.archive.org/web/20021005165859/http://www.wmata.com:80/metrorail/Stati…

Medical Center

Location: SW corner of Rockville Pk. & South Dr.

Last train departs: Shady Grove- 12:25 a.m. Glenmont- 11:45 p.m.
(Trains leave exactly 2 hours later on Friday and Saturday nights.)

Fares and times between stations: Please select a destination station from the following drop down list with the Get Fare Data button to see the Metro rail fare data:

Choose your destination | Get Fare Data

Elevator/escalator locations

Parking: - all day(Full parking details for station)

Bike racks and lockers are available at the station

Metrobus service at Medical Center station

- RO34
- RO35
- RO70
- 14B
- B11
- J1
- J2
- J3
- J9
- RO27
- RO30
- RO33
- RO42
- RO46

Bus service to Metro stations runs on weekday, weekend and holiday schedules. Today's daytime service is listed above. For other dates or times, please use the RideGuide.

Neighborhood street map from StationMasters Online

System map | Service status
Metrobus
Metrorail
Elevators
Escalators
Timetables
Lost & Found
Bikes & Metro
Search Metro
search >>



©1998-2002 Washington Metropolitan Area Transit Authority
Privacy policy

Business Metro

N11,13

Branch Ave.- King St. Express Line

Serves these locations
Branch Ave station (N11)
Suitland station (N13)
St. Barnabas Rd. (N13)
Oxon Hill Rd. (N11)
Oxon Hill Park & Ride Lot (N11)
Eisenhower Ave station (N11)
King Street station

Effective as of
12-29-02

Washington Metropolitan Area Transit Authority

A District of Columbia, Maryland and Virginia Transit Partnership

Using this timetable

- ❑ Use the map to find the stops closest to where you will get on and off the bus.
- ❑ Select the schedule (weekday, Saturday, Sunday) for when you will travel. Along the top of the schedule, find the stop at or nearest the point where you will get on the bus. Follow that column down to the time you want to leave.
- ❑ Use the same method to find the times the bus is scheduled to arrive at the stop where you will get off the bus.
- ❑ If the bus stop is not listed, use the time shown for the bus stop before it as the time to wait at the stop.
- ❑ The end-of-the-line or last stop is listed in ALL CAPS on the schedule.

Weekday Eastbound

Route Number	King Street	Eisenhower Ave. & Swamp Fox Rd. (Eisenhower Ave)	Oxon Hill Park & Ride Lot	St. Barnabas Rd. & Holly Tree Rd.	SUITLAND	BRANCH AVE
AM Service						
♿ **N13**	5:30	-	-	5:48	5:54	-
♿ **N13**	6:00	-	-	6:18	6:24	-
♿ **N13**	6:30	-	-	6:48	6:54	-
♿ **N13**	7:02	-	-	7:20	7:26	-
N13	7:35	-	-	7:55	8:02	-
♿ **N13**	8:05	-	-	8:25	8:32	-
PM Service						
N11	3:18	3:24	3:37	-	-	3:49
N11	3:48	3:55	4:11	-	-	4:26
N11	4:21	4:28	4:41	-	-	4:56
N11	4:53	5:00	5:13	-	-	5:28
N11	5:25	5:32	5:45	-	-	6:00
N11	5:57	6:04	6:17	-	-	6:32
N11	6:27	6:32	6:42	-	-	6:57

♿ — Trip operates with wheelchair-accessible or lift-equipped bus.
Board only in Virginia. Board and alight in Maryland.

Weekday Westbound

Route Number	Branch Ave	Suitland	St. Barnabas Rd. & Holly Tree Rd.	Oxon Hill Park & Ride Lot	Eisenhower. & Stovall St. (Eisenhower Ave.)	KING STREET
AM Service						
♿ **N11**	5:15	-	-	5:27	5:43	5:50
♿ **N11**	5:45	-	-	5:57	6:13	6:20
♿ **N11**	6:15	-	-	6:27	6:43	6:50
♿ **N11**	6:45	-	-	6:59	7:21	7:29
♿ **N11**	7:15	-	-	7:29	7:51	7:59
♿ **N11**	7:47	-	-	8:01	8:23	8:31
N11	8:20	-	-	8:30	8:48	8:56
PM Service						
N13	-	3:15	3:20	-	-	3:40
N13	-	3:45	3:51	-	-	4:13
N13	-	4:15	4:21	-	-	4:43
N13	-	4:47	4:53	-	-	5:15
N13	-	5:19	5:25	-	-	5:47
N13	-	5:51	5:57	-	-	6:19
N13	-	6:21	6:26	-	-	6:46

♿ — Trip operates with wheelchair-accessible or lift-equipped bus.
Board and alight in Maryland. Alight only in Virginia.

The $2.00 express fare applies to all passengers, including those riding only within Maryland.

N11,13

Branch Ave.- King St. Express Line

Serves these locations
Branch Ave station (N11)
Suitland station (N13)
St. Barnabas Rd. (N13)
Oxon Hill Rd. (N11)
Oxon Hill Park & Ride Lot (N11)
Eisenhower Ave station (N11)
King Street station

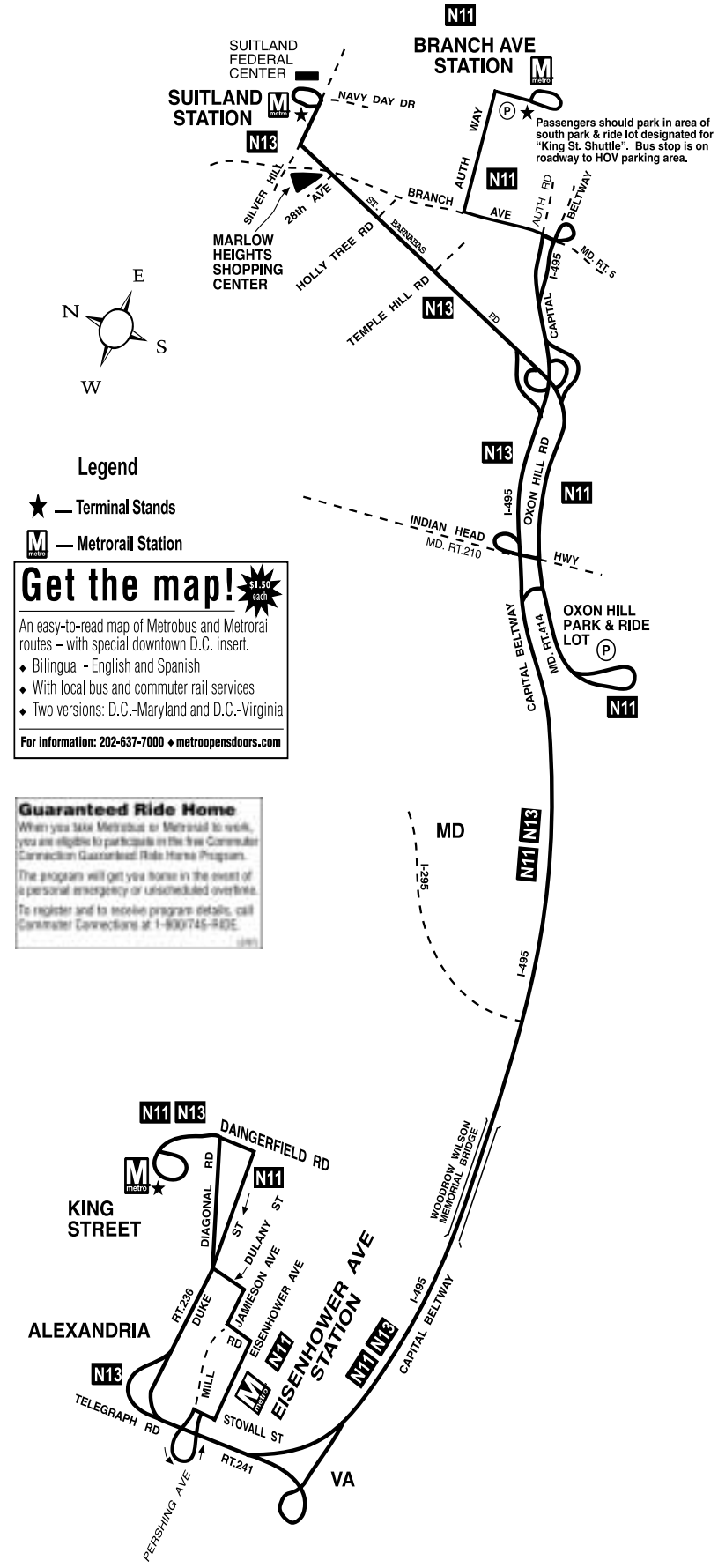

Effective as of
12-29-02

Washington Metropolitan Area Transit Authority

A District of Columbia, Maryland and Virginia Transit Partnership

The Wayback Machine - https://web.archive.org/web/19990920215016/http://www.wmata.com:80/using...

rideguide_header2.gif (15629 bytes)

Home Page
Using Metro
Farecards/Passes
- Farecard Vending Machines
- Sales Offices
- SmartLink: Buy Passes On-Line
- Metrochek Program
- PassSaver

Fares/Hours
Metrobus
- SmartMover

Metrorail
- System Map
- Stations
- Parking/Parking Permits
- Bike-On-Rail/Bike Lockers
- Guaranteed Ride Home

Safety Features
Senior Citizens and Persons with Disabilities
- IDs
- Elevator Locations
- MetroAccess
- Wheelchair Lift-equipped Buses

Children and Students
- College Directory

Tourists
- Points of Interest
- Driving Directions
- Nature Walks Around Metro Stations
- Take Metro to the Airport

Station Name: **National Airport**

Location:	Opposite main terminal (Courtesy van to old terminal)
Early Station/Entrance Closings:	N/A
Last Train Departs:	Huntington - 12:10 a.m. Mt. Vernon Sq-UDC - 11:44 p.m.

Fares & Travel Times Between Stations

Elevator Locations:

Parking:	None
Metrobus Routes Serving this Station:	11P 13B, F, G

BUS/RAIL Schedules

*No Red Line Transfer Possible

HOTELS

NAME	LOCATION	DISTANCE FROM STATION	SHUTTLE
Best Western Old Colony Inn	615 First Street Alexandria VA 22314	(2 miles)	no

Paint the Town with Metro
Metro Facts
Business Opportunities
Metro Market
News

Holiday Inn Historic District	625 First Street Alexandria VA 22314	(2 miles)	yes

The Wayback Machine - https://web.archive.org/web/20021216142520/http://www.wmata.com:80/metrorail/Stati…

New Carrollton

System map
Service status
Metrobus
Metrorail
Elevators
Escalators
Timetables
Lost & Found
Bikes & Metro
Search Metro
search >>

The next generation of farecards
Faster
Safer
Easier
SmarTrip

Location: West of Garden City Dr., north of John Hanson Hwy. East of Harkins Rd., south of Ellin Rd.

Last train departs: Vienna-Fairfax- 11:36 p.m.
(Trains leave exactly 2 hours later on Friday and Saturday nights.)

Fares and times between stations: Please select a destination station from the following drop down list with the Get Fare Data button to see the Metro rail fare data:

Choose your destination | Get Fare Data

Elevator/escalator locations

Parking: $2/$6* all day(Full parking details for station)

Bike racks and lockers are available at the station

Car Sharing: Available at this station.

Metrobus service at New Carrollton station

- 84
- 88
- B21
- B22
- B24
- B25
- B27
- B29
- BUS15
- BUS16
- BUS21
- BUS21X
- C28
- F12
- F13
- F14
- F4
- F6
- R12
- T15
- T16
- T17
- T18

Bus service to Metro stations runs on weekday, weekend and holiday schedules. Today's daytime service is listed above. For other dates or times, please use the RideGuide.

Neighborhood street map from StationMasters Online

©1998-2002 Washington Metropolitan Area Transit Authority
Privacy policy

Business:ess
Metro

The Wayback Machine - https://web.archive.org/web/19991002011041/http://www.wmata.com:80/USIN...

rideguide_header2.gif (15629 bytes)

Home Page
Using Metro
Farecards/Passes
- Farecard Vending Machines
- Sales Offices
- SmartLink: Buy Passes On-Line
- Metrochek Program
- PassSaver

Fares/Hours
Metrobus
- SmartMover

Metrorail
- System Map
- Stations
- Parking/Parking Permits
- Bike-On-Rail/Bike Lockers
- Guaranteed Ride Home

Safety Features
Senior Citizens and Persons with Disabilities
- IDs
- Elevator Locations
- MetroAccess
- Wheelchair Lift-equipped Buses

Children and Students
- College Directory

Tourists
- Points of Interest
- Driving Directions
- Nature Walks Around Metro Stations
- Take Metro to the Airport

Station Name: **Pentagon**

Location:	Metrobus Island Pentagon Shopping Concourse
Early Station/Entrance Closings:	N/A
Last Train Departs:	Huntington - 12:05 a.m. Mt. Vernon Sq-UDC - 11:49 p.m.

Fares & Travel Times Between Stations

Elevator Locations:

Parking:	None
Metrobus Routes Serving this Station:	7A, B, C, D, E, F, H, P, W, X 8S, W, X, Z 9A, E, 10A, E, 13A, B, F, G, M 16A, B, C, D, E, F, G, J 16S, U, W, X 17A, B, F, M 17G, H, K, L 18E, F 18G, H, J 18P 21A, B, C, D, F 22A, B, C, F 24M, P 25A, F, G, J, P, R 28F, G 29C, E, G, H, X P13

BUS/RAIL Schedules

*No Red Line Transfer Possible

Paint the Town with Metro
Metro Facts
Business Opportunities
Metro Market
News

HOTELS

NAME	LOCATION	DISTANCE FROM STATION	SHUTTLE
Ramada Plaza Hotel I-395	4641 Kenmore Avenue Alexandria VA 22304	(10 min)	yes
Travelodge Cherry Blossom	3030 Columbia Pike Arlington VA	(1 1/2 miles)	no

The Wayback Machine - https://web.archive.org/web/19990203134734/http://www.wmata.com:80/1_metr…

Station Name:	Pentagon
Location:	At Metrobus Island & on Pentagon Shopping Concourse
Hours of Operation:	
Early Station/Entrance Closings:	N/A
Last Train Departs:	Huntington - 12:06 a.m. Mt. Vernon Sq-UDC - 11:49 p.m. Franconia-Springfield - 12:21 a.m. Addison Road - 11:52 p.m.
Fares & Travel Times Between Stations	
Elevator Locations:	
Parking:	None
Metrobus Routes Serving this Station:	7A, B, C, D, E, F, H, P, W, X 8S, W, X, Z 9A, E, 10A, E, 13A, B, F, G, M 16A, B, C, D, E, F, G, J 16S, U, W, X 17A, B, F, M 17G, H, K, L 18E, F 18G, H, J 18P 21A, B, C, D, F 22A, B, C, F 24M, P 25A, F, G, J, P, R 28F, G 29C, E, G, H, X P13
BUS/RAIL Schedules	
Points of Interest:	Pentagon

The Wayback Machine - https://web.archive.org/web/20021216145605/http://www.wmata.com:80/metrorail/Stati…

Prince George's Plaza

Location: South side of East-West Hwy., west of Belcrest Rd.

Last train departs: Branch Ave- 11:36 p.m. Greenbelt- 12:35 a.m.
(Trains leave exactly 2 hours later on Friday and Saturday nights.)

Fares and times between stations: Please select a destination station from the following drop down list with the Get Fare Data button to see the Metro rail fare data:

Choose your destination | Get Fare Data

Elevator/escalator locations

Parking: $2 all day(Full parking details for station)

Bike racks and lockers are available at the station

Metrobus service at Prince George's Plaza station

- 86
- BUS13
- C4
- F4
- F6
- F8
- R2
- R3
- R4

Bus service to Metro stations runs on weekday, weekend and holiday schedules. Today's daytime service is listed above. For other dates or times, please use the RideGuide.

Neighborhood street map from StationMasters Online

System map | Service status
Metrobus
Metrorail
Elevators
Escalators
Timetables
Lost & Found
Bikes & Metro
Search Metro
search >>

©1998-2002 Washington Metropolitan Area Transit Authority
Privacy policy

Business:ess
Metro :

The Wayback Machine - https://web.archive.org/web/19990921000500/http://www.wmata.com:80/using...

rideguide_header2.gif (15629 bytes)

Home Page
Using Metro
Farecards/Passes
- Farecard Vending Machines
- Sales Offices
- SmartLink: Buy Passes On-Line
- Metrochek Program
- PassSaver

Fares/Hours
Metrobus
- SmartMover

Metrorail
- System Map
- Stations
- Parking/Parking Permits
- Bike-On-Rail/Bike Lockers
- Guaranteed Ride Home

Safety Features
Senior Citizens and Persons with Disabilities
- IDs
- Elevator Locations
- MetroAccess
- Wheelchair Lift-equipped Buses

Children and Students
- College Directory

Tourists
- Points of Interest
- Driving Directions
- Nature Walks Around Metro Stations
- Take Metro to the Airport

Station Name: **Prince George's Plaza**

Location: South side of East-West Hwy., west of Belcrest Rd.

Early Station/Entrance Closings: N/A

Last Train Departs: Anacostia - 11:36 p.m.
Greenbelt - 12:35 a.m.

Fares & Travel Times Between Stations

Elevator Locations:

Parking: $1.75 all day

Metrobus Routes Serving this Station: 86
C4
F4, F6
F8
R2
R3
R4

BUS/RAIL Schedules

POINTS OF INTEREST	METRORAIL	METROBUS
SHOPPING CENTERS AND MALLS Prince George's Plaza	Green Line	86, C4, F4, F6, F8, R2, R3, R4

Paint the Town with Metro
Metro Facts
Business Opportunities
Metro Market
News

Q1, Q2

Viers Mill Road Line

Between
Shady Grove station (Q2)
Montgomery College (Q2)
Rockville station
Wheaton station
Forest Glen station (Q2)
Silver Spring station (Q2)

Effective as of
June 25, 2000

Weekday Southbound

Route Number	Shady Grove (west)	Montgomery College (Rockville Campus)	ROCKVILLE (east)	ROCKVILLE (west)	Veirs Mill Rd. & Twinbrook Pkwy.	Veirs Mill Rd. & Randolph Rd.	WHEATON	Ga. Ave. & Forest Glen Rd. (Forest Glen)	Georgia Ave. & Spring St.	SILVER SPRING
AM Service										
♿ Q2	-	-	-	4:47	4:55	5:00	5:08	5:15	5:18	5:21
Q2	5:08	5:14	-	5:17	5:25	5:30	5:38	5:45	5:48	5:51
♿ Q2	-	-	-	5:32	5:40	5:45	5:53	6:00	6:03	6:06
♿ Q2	5:38	5:44	-	5:47	5:55	6:00	6:08	6:15	6:18	6:21
Q2	5:52	5:58	-	6:01	6:09	6:14	6:22	6:29	6:32	6:35
♿ Q2	6:05	6:14	-	6:19	6:28	6:35	6:46	6:53	6:58	7:02
♿ Q2	6:18	6:27	-	6:32	6:41	6:48	6:59	7:06	7:11	7:15
Q2	6:31	6:40	-	6:45	6:54	7:01	7:12	7:19	7:24	7:28
Q2	6:44	6:53	-	6:59	7:08	7:15	7:26	7:34	7:39	7:44
Q2	6:57	7:06	-	7:12	7:21	7:28	7:39	7:47	7:52	7:57
♿ Q2	7:10	7:19	-	7:25	7:34	7:41	7:52	8:00	8:05	8:10
Q2	7:23	7:32	-	7:38	7:47	7:54	8:05	8:13	8:18	8:23
♿ Q2	7:35	7:45	-	7:53	8:02	8:09	8:19	8:26	8:31	8:36
Q2	7:50	8:00	-	8:08	8:17	8:24	8:34	8:41	8:46	8:51
Q2	8:05	8:15	-	8:23	8:32	8:39	8:49	8:56	9:01	9:06
♿ Q2	8:20	8:30	-	8:38	8:47	8:54	9:04	9:11	9:16	9:21
♿ Q2	8:34	8:43	-	8:51	9:02	9:09	9:19	9:27	9:32	9:37
Q2	8:49	8:58	-	9:06	9:17	9:24	9:34	9:42	9:47	9:52
Q2	9:04	9:13	-	9:21	9:32	9:39	9:49	9:57	10:02	10:07
♿ Q2	9:19	9:28	-	9:36	9:47	9:54	10:04	10:12	10:17	10:22
♿ Q2	9:34	9:43	-	9:51	10:02	10:09	10:19	10:27	10:32	10:37
Q2	9:49	9:58	-	10:06	10:17	10:24	10:34	10:42	10:47	10:52
♿ Q2	10:04	10:13	-	10:21	10:32	10:39	10:49	10:57	11:02	11:07
Q2	10:19	10:28	-	10:36	10:47	10:54	11:04	11:12	11:17	11:22
♿ Q2	10:34	10:43	-	10:51	11:02	11:09	11:19	11:27	11:32	11:37
Q2	10:49	10:58	-	11:06	11:17	11:24	11:34	11:42	11:47	11:52
♿ Q2	11:04	11:13	-	11:21	11:32	11:39	11:49	11:57	12:02	12:07
Q2	11:19	11:28	-	11:36	11:47	11:54	12:04	12:12	12:17	12:22
♿ Q2	11:34	11:43	-	11:51	12:02	12:09	12:19	12:27	12:32	12:37
♿ Q2	11:49	11:58	-	12:06	12:17	12:24	12:34	12:42	12:47	12:52

♿ — Trip operates with wheelchair-accessible or lift-equipped bus.
❍ — Trip operates Friday only, with wheelchair-accessible or lift-equipped bus.

Washington Metropolitan Area Transit Authority

A District of Columbia, Maryland and Virginia Transit Partnership

Q1, Q2

Viers Mill Road Line

Between
Shady Grove station (Q2)
Montgomery College (Q2)
Rockville station
Wheaton station
Forest Glen station (Q2)
Silver Spring station (Q2)

Effective as of
June 25, 2000

Washington Metropolitan Area Transit Authority

A District of Columbia, Maryland and Virginia Transit Partnership

Weekday Southbound

Route Number	Shady Grove (west)	Montgomery College (Rockville Campus)	ROCKVILLE (east)	ROCKVILLE (west)	Veirs Mill Rd. & Twinbrook Pkwy.	Veirs Mill Rd. & Randolph Rd.	WHEATON	Ga. Ave. & Forest Glen Rd. (Forest Glen)	Georgia Ave. & Spring St.	SILVER SPRING
PM Service										
♿ Q2	12:04	12:13	-	12:21	12:32	12:39	12:49	12:57	1:02	1:07
♿ Q2	12:19	12:28	-	12:36	12:47	12:54	1:04	1:12	1:17	1:22
♿ Q2	12:34	12:43	-	12:51	1:02	1:09	1:19	1:27	1:32	1:37
Q2	12:49	12:58	-	1:06	1:17	1:24	1:34	1:42	1:47	1:52
Q2	1:04	1:13	-	1:21	1:32	1:39	1:49	1:57	2:02	2:07
Q2	1:19	1:28	-	1:36	1:47	1:54	2:04	2:12	2:17	2:22
Q2	1:34	1:43	-	1:51	2:02	2:09	2:19	2:27	2:32	2:37
♿ Q2	1:48	1:58	-	2:06	2:18	2:24	2:34	2:42	2:47	2:52
♿ Q2	2:03	2:13	-	2:21	2:33	2:39	2:49	2:57	3:02	3:07
♿ Q2	2:16	2:26	-	2:34	2:46	2:52	3:02	3:10	3:15	3:20
Q2	2:29	2:39	-	2:47	2:59	3:05	3:15	3:23	3:28	3:33
Q2	2:39	2:49	-	2:57	3:09	3:15	3:25	3:33	3:38	3:43
Q2	2:49	2:59	-	3:07	3:19	3:25	3:35	3:43	3:48	3:53
♿ Q2	2:59	3:09	-	3:17	3:29	3:35	3:45	3:53	3:58	4:03
♿ Q2	3:09	3:19	-	3:27	3:39	3:45	3:55	4:03	4:08	4:13
Q2	3:19	3:29	-	3:37	3:49	3:55	4:05	4:13	4:18	4:23
Q2	3:29	3:39	-	3:47	3:59	4:05	4:15	4:23	4:28	4:33
♿ Q2	3:39	3:49	-	3:57	4:09	4:15	4:25	4:33	4:38	4:43
Q2	3:49	3:59	-	4:07	4:19	4:25	4:35	4:43	4:48	4:53
Q2	3:59	4:09	-	4:17	4:29	4:35	4:45	4:53	4:58	5:03
♿ Q2	4:09	4:19	-	4:27	4:39	4:45	4:55	5:03	5:08	5:13
♿ Q2	4:19	4:29	-	4:37	4:49	4:55	5:05	5:13	5:18	5:23
♿ Q2	4:29	4:39	-	4:47	4:59	5:05	5:15	5:23	5:28	5:33
Q1	-	-	4:57	-	5:07	5:13	5:21	-	-	-
♿ Q2	4:39	4:49	-	4:57	5:09	5:15	5:25	5:33	5:38	5:43
♿ Q2	4:49	4:59	-	5:07	5:19	5:25	5:35	5:43	5:48	5:53
Q1	-	-	5:19	-	5:29	5:35	5:43	-	-	-
♿ Q2	5:01	5:11	-	5:19	5:31	5:37	5:47	5:55	6:00	6:05
Q2	5:13	5:23	-	5:31	5:43	5:49	5:59	6:07	6:12	6:17
Q1	-	-	5:43	-	5:53	5:59	6:07	-	-	-
Q2	5:25	5:35	-	5:43	5:55	6:01	6:11	6:19	6:24	6:29
♿ Q2	5:37	5:46	-	5:54	6:05	6:11	6:20	6:28	6:31	6:35
♿ Q2	5:51	6:00	-	6:08	6:19	6:25	6:34	6:42	6:45	6:49
♿ Q2	6:06	6:15	-	6:23	6:34	6:40	6:49	6:57	7:00	7:04
Q2	6:22	6:30	-	6:37	6:47	6:53	7:01	7:08	7:11	7:15
♿ Q2	6:38	6:46	-	6:53	7:03	7:09	7:17	7:24	7:27	7:31
♿ Q2	7:05	7:13	-	7:20	7:30	7:36	7:44	7:51	7:54	7:58
♿ Q2	7:35	7:43	-	7:50	8:00	8:06	8:14	8:21	8:24	8:28
♿ Q2	8:05	8:13	-	8:20	8:30	8:36	8:44	8:51	8:54	8:58
♿ Q2	8:35	8:43	-	8:49	8:58	9:04	9:12	9:19	9:22	9:25
♿ Q2	9:05	9:13	-	9:19	9:28	9:34	9:42	9:49	9:52	9:55
♿ Q2	9:35	9:43	-	9:49	9:58	10:04	10:12	10:19	10:22	10:25
♿ Q2	10:05	10:13	-	10:17	10:26	10:30	10:36	10:42	10:45	10:47
♿ Q2	10:35	10:43	-	10:47	10:56	11:00	11:06	11:12	11:15	11:17
♿ Q2	11:05	11:13	-	11:17	11:26	11:30	11:36	11:42	11:45	11:47
♿ Q2	11:35	11:43	-	11:47	11:56	12:00	12:06	12:12	12:15	12:17
After Midnight Service										
❍ Q2	-	-	-	12:22	12:31	12:35	12:41	12:47	12:50	12:52
❍ Q2	-	-	-	12:52	1:01	1:05	1:11	1:17	1:20	1:22
❍ Q2	-	-	-	1:22	1:31	1:35	1:41	1:47	1:50	1:52
❍ Q2	-	-	-	1:52	2:01	2:05	2:11	2:17	2:20	2:22

♿ — Trip operates with wheelchair-accessible or lift-equipped bus.
❍ — Trip operates Friday only, with wheelchair-accessible or lift-equipped bus.

Weekday Northbound

Route Number	Silver Spring	Georgia Ave. & Spring St.	Ga. Ave. & Forest Glen Rd. (Forest Glen)	Wheaton	VEIRS MILL RD. & RAN-DOLPH RD.	Veirs Mill Rd. & Twin-brook Pkwy.	ROCK-VILLE (east)	ROCK-VILLE (west)	MONT-GOMERY COLLEGE (Rock-ville Campus)	SHADY GROVE (west)
Q1, Q2	M		M	M			M	M		M

Q1, Q2

Viers Mill Road Line

Between
Shady Grove station (Q2)
Montgomery College (Q2)
Rockville station
Wheaton station
Forest Glen station (Q2)
Silver Spring station (Q2)

Effective as of
June 25, 2000

Washington Metropolitan Area Transit Authority

A District of Columbia, Maryland and Virginia Transit Partnership

Q1, Q2

Viers Mill Road Line

Between
Shady Grove station (Q2)
Montgomery College (Q2)
Rockville station
Wheaton station
Forest Glen station (Q2)
Silver Spring station (Q2)

Effective as of
June 25, 2000

Washington Metropolitan Area Transit Authority

A District of Columbia, Maryland and Virginia Transit Partnership

Weekday Northbound

Route Number		Silver Spring Metro	Georgia Ave. & Spring St.	Ga. Ave. & Forest Glen Rd. (Forest Glen) Metro	Wheaton Metro	VEIRS MILL RD. & RAN-DOLPH RD.	Veirs Mill Rd. & Twin-brook Pkwy.	ROCK-VILLE (east) Metro	ROCK-VILLE (west) Metro	MONT-GOMERY COLLEGE (Rock-ville Campus)	SHADY GROVE (west) Metro
					AM Service						
	Q2	4:14	4:18	4:22	4:27	4:34	4:39	-	4:45	4:51	4:59
♿	Q2	4:44	4:48	4:52	4:57	5:04	5:09	-	5:15	5:21	5:29
♿	Q2	5:09	5:13	5:17	5:22	5:29	5:34	-	5:40	5:46	5:54
♿	Q2	5:29	5:33	5:37	5:42	5:49	5:54	-	6:00	6:06	6:14
	Q2	5:43	5:47	5:51	5:56	6:03	6:08	-	6:14	6:20	6:28
	Q2	5:55	5:59	6:03	6:08	6:15	6:20	-	6:26	6:32	6:40
♿	Q2	6:05	6:09	6:13	6:18	6:25	6:30	-	6:36	6:42	6:50
♿	Q2	6:15	6:19	6:23	6:28	6:35	6:40	-	6:46	6:52	7:00
	Q2	6:24	6:28	6:32	6:37	6:44	6:49	-	6:55	7:01	7:09
♿	Q2	6:32	6:36	6:40	6:45	6:56	7:02	-	7:09	7:15	7:23
	Q2	6:40	6:44	6:48	6:53	7:04	7:10	-	7:17	7:23	7:31
	Q2	6:48	6:52	6:56	7:01	7:12	7:18	-	7:25	7:31	7:39
	Q2	6:56	7:00	7:04	7:09	7:20	7:26	-	7:33	7:39	7:47
	Q2	7:04	7:08	7:12	7:17	7:28	7:34	-	7:41	7:47	7:55
	Q1	-	-	-	7:21	7:28	7:34	7:40	-	-	-
♿	Q2	7:13	7:17	7:21	7:26	7:37	7:43	-	7:50	7:56	8:04
	Q1	-	-	-	7:34	7:41	7:47	7:55	-	-	-
♿	Q2	7:20	7:25	7:29	7:36	7:47	7:53	-	8:01	8:08	8:17
	Q2	7:30	7:35	7:39	7:46	7:57	8:03	-	8:11	8:18	8:27
	Q1	-	-	-	7:54	8:01	8:07	8:15	-	-	-
	Q2	7:40	7:45	7:49	7:56	8:07	8:13	-	8:21	8:28	8:37
	Q2	7:50	7:55	7:59	8:06	8:17	8:23	-	8:31	8:38	8:47
♿	Q2	8:00	8:05	8:09	8:16	8:27	8:33	-	8:41	8:48	8:57
	Q2	8:10	8:15	8:19	8:26	8:37	8:43	-	8:51	8:58	9:07
♿	Q2	8:20	8:25	8:29	8:36	8:47	8:53	-	9:01	9:08	9:17
	Q2	8:30	8:35	8:39	8:46	8:57	9:03	-	9:11	9:18	9:27
	Q2	8:45	8:50	8:54	9:01	9:12	9:18	-	9:26	9:33	9:42
	Q2	9:00	9:05	9:09	9:16	9:27	9:33	-	9:41	9:48	9:57
	Q2	9:15	9:20	9:25	9:31	9:41	9:47	-	9:55	10:02	10:11
	Q2	9:30	9:35	9:40	9:46	9:56	10:02	-	10:10	10:17	10:26
	Q2	9:45	9:50	9:55	10:01	10:11	10:17	-	10:25	10:32	10:41
	Q2	10:00	10:05	10:10	10:16	10:26	10:32	-	10:40	10:47	10:56
	Q2	10:15	10:20	10:25	10:31	10:41	10:47	-	10:55	11:02	11:11
	Q2	10:30	10:35	10:40	10:46	10:56	11:02	-	11:10	11:17	11:26
	Q2	10:45	10:50	10:55	11:01	11:11	11:17	-	11:25	11:32	11:41
	Q2	11:00	11:05	11:10	11:16	11:26	11:32	-	11:40	11:47	11:56
	Q2	11:15	11:20	11:25	11:31	11:41	11:47	-	11:55	12:02	12:11
	Q2	11:30	11:35	11:40	11:46	11:56	12:02	-	12:10	12:17	12:26
	Q2	11:45	11:50	11:55	12:01	12:11	12:17	-	12:25	12:32	12:41

♿ — Trip operates with wheelchair-accessible or lift-equipped bus.
❍ — Trip operates Friday only, with wheelchair-accessible or lift-equipped bus.

Q1, Q2

Viers Mill Road Line

Between
Shady Grove station (Q2)
Montgomery College (Q2)
Rockville station
Wheaton station
Forest Glen station (Q2)
Silver Spring station (Q2)

Effective as of
June 25, 2000

Weekday Northbound

Route Number	Silver Spring	Georgia Ave. & Spring St.	Ga. Ave. & Forest Glen Rd. (Forest Glen)	Wheaton	VEIRS MILL RD. & RAN-DOLPH RD.	Veirs Mill Rd. & Twin-brook Pkwy.	ROCK-VILLE (east)	ROCK-VILLE (west)	MONT-GOMERY COLLEGE (Rock-ville Campus)	SHADY GROVE (west)
PM Service										
Q2	12:00	12:05	12:10	12:16	12:26	12:32	-	12:40	12:47	12:56
Q2	12:15	12:20	12:25	12:31	12:41	12:47	-	12:55	1:02	1:11
Q2	12:30	12:35	12:40	12:46	12:56	1:02	-	1:10	1:17	1:26
Q2	12:45	12:50	12:55	1:01	1:11	1:17	-	1:25	1:32	1:41
Q2	1:00	1:05	1:10	1:16	1:26	1:32	-	1:40	1:47	1:56
Q2	1:15	1:20	1:25	1:31	1:41	1:47	-	1:55	2:02	2:11
♿ Q2	1:30	1:35	1:40	1:46	1:56	2:02	-	2:10	2:17	2:26
♿ Q2	1:45	1:50	1:55	2:01	2:11	2:17	-	2:25	2:32	2:41
♿ Q2	2:00	2:05	2:10	2:16	2:26	2:32	-	2:40	2:47	2:56
Q2	2:15	2:20	2:25	2:31	2:41	2:47	-	2:55	3:02	3:11
Q2	2:27	2:32	2:37	2:43	2:53	2:59	-	3:07	3:14	3:23
Q2	2:39	2:44	2:49	2:55	3:05	3:11	-	3:19	3:26	3:35
Q2	2:51	2:56	3:01	3:07	3:17	3:23	-	3:31	3:38	3:47
♿ Q2	3:03	3:08	3:13	3:19	3:29	3:35	-	3:43	3:50	3:59
♿ Q2	3:15	3:20	3:26	3:32	3:43	3:50	-	3:58	4:06	4:15
♿ Q2	3:27	3:32	3:38	3:44	3:55	4:02	-	4:10	4:18	4:27
Q2	3:37	3:42	3:48	3:54	4:05	4:12	-	4:20	4:28	4:37
♿ Q2	3:47	3:52	3:58	4:04	4:15	4:22	-	4:30	4:38	4:47
Q2	3:57	4:02	4:08	4:14	4:25	4:32	-	4:40	4:48	4:57
Q2	4:07	4:12	4:18	4:24	4:35	4:42	-	4:50	4:58	5:07
Q2	4:17	4:22	4:28	4:34	4:45	4:52	-	5:00	5:08	5:17
♿ Q2	4:27	4:33	4:40	4:47	4:58	5:05	-	5:14	5:21	5:30
♿ Q2	4:37	4:43	4:50	4:57	5:08	5:15	-	5:24	5:31	5:40
Q2	4:47	4:53	5:00	5:07	5:18	5:25	-	5:34	5:41	5:50
Q1	-	-	-	5:15	5:23	5:30	5:38	-	-	-
♿ Q2	4:57	5:03	5:10	5:17	5:28	5:35	-	5:44	5:51	6:00
Q2	5:07	5:13	5:20	5:27	5:38	5:45	-	5:54	6:01	6:10
♿ Q2	5:18	5:24	5:31	5:38	5:49	5:56	-	6:05	6:12	6:21
♿ Q2	5:33	5:39	5:46	5:53	6:04	6:11	-	6:20	6:27	6:36
♿ Q2	5:48	5:54	6:01	6:08	6:19	6:26	-	6:35	6:42	6:51
♿ Q2	6:03	6:08	6:14	6:20	6:31	6:37	-	6:44	6:50	6:58
♿ Q2	6:18	6:23	6:29	6:35	6:46	6:52	-	6:59	7:05	7:13
Q2	6:33	6:38	6:44	6:50	7:01	7:07	-	7:14	7:20	7:28
Q2	6:48	6:53	6:59	7:05	7:16	7:22	-	7:29	7:35	7:43
♿ Q2	7:03	7:08	7:14	7:20	7:31	7:37	-	7:44	7:50	7:58
♿ Q2	7:15	7:20	7:26	7:32	7:43	7:49	-	7:56	8:02	8:10
♿ Q2	7:33	7:37	7:41	7:47	7:55	8:01	-	8:07	8:13	8:20
Q2	7:50	7:54	7:58	8:04	8:12	8:18	-	8:24	8:30	8:37
♿ Q2	8:10	8:14	8:18	8:24	8:32	8:38	-	8:44	8:50	8:57
♿ Q2	8:30	8:34	8:38	8:44	8:52	8:58	-	9:04	9:10	9:17
♿ Q2	8:50	8:54	8:58	9:04	9:12	9:18	-	9:24	9:30	9:37
♿ Q2	9:10	9:14	9:18	9:24	9:32	9:38	-	9:44	9:50	9:57
♿ Q2	9:40	9:44	9:48	9:54	10:02	10:08	-	10:14	10:20	10:27
♿ Q2	10:10	10:14	10:18	10:24	10:32	10:38	-	10:44	10:50	10:57
♿ Q2	10:40	10:44	10:48	10:54	11:02	11:08	-	11:14	11:20	11:27
♿ Q2/	11:10	11:14	11:18	11:23	11:31	11:36	-	11:41	11:47	-
♿ Q2/	11:40	11:44	11:48	11:53	12:01	12:06	-	12:11	12:17	-
After Midnight Service										
❍ Q2/	12:10	12:14	12:18	12:23	12:31	12:36	-	12:41	-	-
❍ Q2/	12:40	12:44	12:48	12:53	1:01	1:06	-	1:11	-	-
❍ Q2/	1:00	1:04	1:08	1:13	1:21	1:26	-	1:31	-	-
❍ Q2/	1:30	1:34	1:38	1:43	1:51	-	-	-	-	-
❍ Q2/	2:00	2:04	2:08	2:13	2:21	-	-	-	-	-
❍ Q2/	2:30	2:34	2:38	2:43	2:51	-	-	-	-	-

♿ — Trip operates with wheelchair-accessible or lift-equipped bus.
❍ — Trip operates Friday only, with wheelchair-accessible or lift-equipped bus.

Washington Metropolitan Area Transit Authority

A District of Columbia, Maryland and Virginia Transit Partnership

Q1, Q2

Viers Mill Road Line

Between
Shady Grove station (Q2)
Montgomery College (Q2)
Rockville station
Wheaton station
Forest Glen station (Q2)
Silver Spring station (Q2)

Effective as of
June 25, 2000

Saturday Southbound

Route Number	Shady Grove (west)	Montgomery College (Rockville Campus)	Rockville (west)	Veirs Mill Rd. & Twinbrook Pkwy.	Veirs Mill Rd. & Randolph Rd.	Wheaton	Ga. Ave. & Forest Glen Rd. (Forest Glen)	Georgia Ave. & Spring St.	SILVER SPRING
AM Service									
Q2	-	-	4:51	4:58	5:02	5:08	5:15	5:19	5:23
♿ Q2	-	-	5:21	5:28	5:32	5:38	5:45	5:49	5:53
Q2	5:40	5:46	5:51	5:58	6:02	6:08	6:15	6:19	6:23
♿ Q2	6:10	6:18	6:22	6:30	6:34	6:41	6:47	6:51	6:54
Q2	6:40	6:48	6:52	7:00	7:04	7:11	7:17	7:21	7:24
♿ Q2	7:10	7:18	7:22	7:30	7:34	7:41	7:47	7:51	7:54
Q2	7:40	7:48	7:52	8:00	8:04	8:11	8:17	8:21	8:24
♿ Q2	8:10	8:18	8:22	8:30	8:34	8:41	8:47	8:51	8:54
Q2	8:40	8:49	8:55	9:05	9:11	9:19	9:26	9:30	9:34
♿ Q2	9:10	9:19	9:25	9:35	9:41	9:49	9:56	10:00	10:04
♿ Q2	9:40	9:49	9:55	10:05	10:11	10:19	10:26	10:30	10:34
Q2	10:10	10:19	10:25	10:35	10:41	10:49	10:56	11:00	11:04
♿ Q2	10:40	10:49	10:55	11:05	11:11	11:19	11:26	11:30	11:34
Q2	11:10	11:19	11:25	11:35	11:41	11:49	11:56	12:00	12:04
Q2	11:30	11:39	11:45	11:55	12:01	12:09	12:16	12:20	12:24
♿ Q2	11:50	11:59	12:05	12:15	12:21	12:29	12:36	12:40	12:44
PM Service									
Q2	12:10	12:19	12:25	12:35	12:41	12:49	12:56	1:00	1:04
Q2	12:30	12:39	12:45	12:55	1:01	1:09	1:16	1:20	1:24
♿ Q2	12:50	12:59	1:05	1:15	1:21	1:29	1:36	1:40	1:44
♿ Q2	1:10	1:19	1:25	1:35	1:41	1:49	1:56	2:00	2:04
♿ Q2	1:30	1:39	1:45	1:55	2:01	2:09	2:16	2:20	2:24
Q2	1:50	1:59	2:05	2:15	2:21	2:29	2:36	2:40	2:44
♿ Q2	2:10	2:19	2:25	2:35	2:41	2:49	2:56	3:00	3:04
Q2	2:30	2:39	2:45	2:55	3:01	3:09	3:16	3:20	3:24
♿ Q2	2:50	2:59	3:05	3:15	3:21	3:29	3:36	3:40	3:44
Q2	3:10	3:19	3:25	3:35	3:41	3:49	3:56	4:00	4:04
♿ Q2	3:40	3:49	3:55	4:05	4:11	4:19	4:26	4:30	4:34
♿ Q2	4:10	4:19	4:25	4:35	4:41	4:49	4:56	5:00	5:04
♿ Q2	4:40	4:49	4:55	5:05	5:11	5:19	5:26	5:30	5:34
Q2	5:10	5:19	5:25	5:35	5:41	5:49	5:56	6:00	6:04
♿ Q2	5:40	5:49	5:55	6:05	6:11	6:19	6:26	6:30	6:34
♿ Q2	6:10	6:19	6:24	6:32	6:37	6:44	6:50	6:54	6:57
♿ Q2	6:40	6:49	6:54	7:02	7:07	7:14	7:20	7:24	7:27
♿ Q2	7:10	7:19	7:24	7:32	7:37	7:44	7:50	7:54	7:57
Q2	7:40	7:49	7:54	8:02	8:07	8:14	8:20	8:24	8:27
♿ Q2	8:10	8:19	8:24	8:32	8:37	8:44	8:50	8:54	8:57
♿ Q2	8:40	8:49	8:54	9:02	9:07	9:14	9:20	9:24	9:27
♿ Q2	9:10	9:19	9:24	9:32	9:37	9:44	9:50	9:54	9:57
Q2	9:40	9:49	9:54	10:02	10:07	10:14	10:20	10:24	10:27
♿ Q2	10:10	10:19	10:24	10:32	10:37	10:44	10:50	10:54	10:57
Q2	10:40	10:49	10:54	11:02	11:07	11:14	11:20	11:24	11:27

♿ — Trip operates with wheelchair-accessible or lift-equipped bus.

Washington Metropolitan Area Transit Authority

A District of Columbia, Maryland and Virginia Transit Partnership

Q1, Q2

Viers Mill Road Line

Between
Shady Grove station (Q2)
Montgomery College (Q2)
Rockville station
Wheaton station
Forest Glen station (Q2)
Silver Spring station (Q2)

Effective as of
June 25, 2000

Saturday Northbound

Route Number		Silver Spring	Georgia Ave. & Spring St.	Ga. Ave. & Forest Glen Rd. (Forest Glen)	Wheaton	Veirs Mill Rd. & Randolph Rd.	Veirs Mill Rd. & Twinbrook Pkwy.	Rockville (west)	Montgomery College (Rockville Campus)	SHADY GROVE (west)
AM Service										
♿	Q2	5:07	5:11	5:15	5:21	5:29	5:33	5:38	5:44	5:52
	Q2	5:37	5:41	5:45	5:51	5:59	6:03	6:08	6:14	6:22
♿	Q2	6:07	6:11	6:15	6:21	6:29	6:33	6:38	6:44	6:52
	Q2	6:39	6:43	6:47	6:53	7:01	7:07	7:13	7:19	7:27
♿	Q2	7:09	7:13	7:17	7:23	7:31	7:37	7:43	7:49	7:57
	Q2	7:39	7:43	7:47	7:53	8:01	8:07	8:13	8:19	8:27
♿	Q2	8:09	8:13	8:17	8:23	8:31	8:37	8:43	8:49	8:57
♿	Q2	8:39	8:43	8:47	8:53	9:01	9:07	9:13	9:19	9:27
	Q2	9:12	9:16	9:19	9:24	9:32	9:38	9:45	9:52	9:59
♿	Q2	9:42	9:46	9:49	9:54	10:02	10:08	10:15	10:22	10:29
	Q2	10:12	10:16	10:19	10:24	10:32	10:38	10:45	10:52	10:59
♿	Q2	10:42	10:46	10:49	10:54	11:02	11:08	11:15	11:22	11:29
	Q2	11:12	11:16	11:19	11:24	11:32	11:38	11:45	11:52	11:59
♿	Q2	11:42	11:46	11:49	11:54	12:02	12:08	12:15	12:22	12:29
PM Service										
	Q2	12:10	12:14	12:17	12:22	12:30	12:36	12:43	12:50	12:57
	Q2	12:30	12:34	12:37	12:42	12:50	12:56	1:03	1:10	1:17
	Q2	12:50	12:54	12:57	1:02	1:10	1:16	1:23	1:30	1:37
	Q2	1:10	1:14	1:17	1:22	1:30	1:36	1:43	1:50	1:57
	Q2	1:30	1:34	1:38	1:44	1:53	1:59	2:06	2:12	2:20
♿	Q2	1:50	1:54	1:58	2:04	2:13	2:19	2:26	2:32	2:40
♿	Q2	2:10	2:14	2:18	2:24	2:33	2:39	2:46	2:52	3:00
♿	Q2	2:30	2:34	2:38	2:44	2:53	2:59	3:06	3:12	3:20
	Q2	2:50	2:54	2:58	3:04	3:13	3:19	3:26	3:32	3:40
♿	Q2	3:10	3:14	3:18	3:24	3:33	3:39	3:46	3:52	4:00
	Q2	3:30	3:34	3:38	3:44	3:53	3:59	4:06	4:12	4:20
♿	Q2	3:50	3:54	3:58	4:04	4:13	4:19	4:26	4:32	4:40
	Q2	4:10	4:14	4:18	4:24	4:33	4:39	4:46	4:52	5:00
♿	Q2	4:40	4:44	4:48	4:54	5:03	5:09	5:16	5:22	5:30
♿	Q2	5:10	5:14	5:18	5:24	5:33	5:39	5:46	5:52	6:00
♿	Q2	5:40	5:44	5:48	5:54	6:03	6:09	6:16	6:22	6:30
♿	Q2	6:10	6:14	6:17	6:22	6:30	6:35	6:41	6:47	6:55
	Q2	6:40	6:44	6:47	6:52	7:00	7:05	7:11	7:17	7:25
♿	Q2	7:10	7:14	7:17	7:22	7:30	7:35	7:41	7:47	7:55
♿	Q2	7:40	7:44	7:47	7:52	8:00	8:05	8:11	8:17	8:25
♿	Q2	8:10	8:14	8:17	8:22	8:30	8:35	8:41	8:47	8:55
	Q2	8:40	8:44	8:47	8:52	9:00	9:05	9:11	9:17	9:25
♿	Q2	9:10	9:14	9:17	9:22	9:30	9:35	9:41	9:47	9:55
♿	Q2	9:40	9:44	9:47	9:52	10:00	10:05	10:11	10:17	10:25
♿	Q2	10:10	10:14	10:17	10:22	10:30	10:35	10:41	10:47	10:55
	Q2	10:40	10:44	10:47	10:52	11:00	11:05	11:11	11:17	11:25

♿ — Trip operates with wheelchair-accessible or lift-equipped bus.

Washington Metropolitan Area Transit Authority

A District of Columbia, Maryland and Virginia Transit Partnership

Q1, Q2

Viers Mill Road Line

Between
Shady Grove station (Q2)
Montgomery College (Q2)
Rockville station
Wheaton station
Forest Glen station (Q2)
Silver Spring station (Q2)

Effective as of
June 25, 2000

Washington Metropolitan Area Transit Authority

A District of Columbia, Maryland and Virginia Transit Partnership

Sunday Southbound

Route Number		Shady Grove (west) Metro	Montgomery College (Rockville Campus)	Rockville (west) Metro	Veirs Mill Rd. & Twinbrook Pkwy.	Veirs Mill Rd. & Randolph Rd.	Wheaton Metro	Ga. Ave. & Forest Glen Rd. (Forest Glen) Metro	Georgia Ave. & Spring St.	SILVER SPRING Metro
AM Service										
	Q2	-	-	6:23	6:31	6:36	6:45	6:51	6:55	6:58
♿	Q2	-	-	6:53	7:01	7:06	7:15	7:21	7:25	7:28
♿	Q2	7:10	7:18	7:23	7:31	7:36	7:45	7:51	7:55	7:58
♿	Q2	7:40	7:48	7:53	8:01	8:06	8:15	8:21	8:25	8:28
	Q2	8:10	8:18	8:23	8:31	8:36	8:45	8:51	8:55	8:58
♿	Q2	8:40	8:48	8:53	9:01	9:06	9:15	9:21	9:25	9:28
♿	Q2	9:10	9:18	9:23	9:31	9:36	9:45	9:51	9:55	9:58
♿	Q2	9:40	9:48	9:53	10:01	10:06	10:15	10:21	10:25	10:28
	Q2	10:10	10:18	10:23	10:31	10:36	10:45	10:51	10:55	10:58
♿	Q2	10:40	10:48	10:53	11:01	11:06	11:15	11:21	11:25	11:28
♿	Q2	11:10	11:18	11:23	11:31	11:36	11:45	11:51	11:55	11:58
♿	Q2	11:40	11:48	11:53	12:01	12:06	12:15	12:21	12:25	12:28
PM Service										
♿	Q2	12:10	12:18	12:23	12:31	12:36	12:45	12:51	12:55	12:58
	Q2	12:40	12:48	12:53	1:01	1:06	1:15	1:21	1:25	1:28
♿	Q2	1:10	1:18	1:23	1:31	1:36	1:45	1:51	1:55	1:58
	Q2	1:40	1:48	1:53	2:01	2:06	2:15	2:21	2:25	2:28
♿	Q2	2:10	2:18	2:23	2:31	2:36	2:45	2:51	2:55	2:58
	Q2	2:40	2:48	2:53	3:01	3:06	3:15	3:21	3:25	3:28
♿	Q2	3:10	3:18	3:23	3:31	3:36	3:45	3:51	3:55	3:58
	Q2	3:40	3:48	3:53	4:01	4:06	4:15	4:21	4:25	4:28
♿	Q2	4:10	4:18	4:23	4:31	4:36	4:45	4:51	4:55	4:58
	Q2	4:40	4:48	4:53	5:01	5:06	5:15	5:21	5:25	5:28
♿	Q2	5:10	5:18	5:23	5:31	5:36	5:45	5:51	5:55	5:58
♿	Q2	5:40	5:48	5:53	6:01	6:06	6:15	6:21	6:25	6:28
	Q2	6:10	6:18	6:23	6:31	6:36	6:45	6:51	6:55	6:58
♿	Q2	6:40	6:48	6:53	7:01	7:06	7:15	7:21	7:25	7:28
	Q2	7:10	7:18	7:23	7:31	7:36	7:45	7:51	7:55	7:58
	Q2	7:40	7:48	7:53	8:01	8:06	8:15	8:21	8:25	8:28

♿ — Trip operates with wheelchair-accessible or lift-equipped bus.

Q1, Q2

Viers Mill Road Line

Between
Shady Grove station (Q2)
Montgomery College (Q2)
Rockville station
Wheaton station
Forest Glen station (Q2)
Silver Spring station (Q2)

Effective as of
June 25, 2000

Sunday Northbound

Route Number		Silver Spring Metro	Georgia Ave. & Spring St.	Ga. Ave. & Forest Glen Rd. (Forest Glen) Metro	Wheaton Metro	Veirs Mill Rd. & Randolph Rd.	Veirs Mill Rd. & Twinbrook Pkwy.	Rockville (west) Metro	Montgomery College (Rockville Campus)	SHADY GROVE (west) Metro
AM Service										
	Q2	6:05	6:09	6:13	6:18	6:26	6:31	6:37	6:42	6:50
♿	Q2	6:35	6:39	6:43	6:48	6:56	7:01	7:07	7:12	7:20
	Q2	7:05	7:09	7:13	7:18	7:26	7:31	7:37	7:42	7:50
♿	Q2	7:35	7:39	7:43	7:48	7:56	8:01	8:07	8:12	8:20
♿	Q2	8:05	8:09	8:13	8:18	8:26	8:31	8:37	8:42	8:50
♿	Q2	8:35	8:39	8:43	8:48	8:56	9:01	9:07	9:12	9:20
	Q2	9:05	9:09	9:13	9:18	9:26	9:31	9:37	9:42	9:50
♿	Q2	9:35	9:39	9:43	9:48	9:56	10:01	10:07	10:12	10:20
♿	Q2	10:05	10:09	10:13	10:18	10:26	10:31	10:37	10:42	10:50
♿	Q2	10:35	10:39	10:43	10:48	10:56	11:01	11:07	11:12	11:20
♿	Q2	11:05	11:09	11:13	11:18	11:26	11:31	11:37	11:42	11:50
	Q2	11:35	11:39	11:43	11:48	11:56	12:01	12:07	12:12	12:20
PM Service										
♿	Q2	12:05	12:09	12:13	12:18	12:26	12:31	12:37	12:42	12:50
	Q2	12:35	12:39	12:43	12:48	12:56	1:01	1:07	1:12	1:20
♿	Q2	1:05	1:09	1:13	1:18	1:26	1:31	1:37	1:42	1:50
	Q2	1:35	1:39	1:43	1:48	1:56	2:01	2:07	2:12	2:20
♿	Q2	2:05	2:09	2:13	2:18	2:26	2:31	2:37	2:42	2:50
	Q2	2:35	2:39	2:43	2:48	2:56	3:01	3:07	3:12	3:20
♿	Q2	3:05	3:09	3:13	3:18	3:26	3:31	3:37	3:42	3:50
	Q2	3:35	3:39	3:43	3:48	3:56	4:01	4:07	4:12	4:20
♿	Q2	4:05	4:09	4:13	4:18	4:26	4:31	4:37	4:42	4:50
♿	Q2	4:35	4:39	4:43	4:48	4:56	5:01	5:07	5:12	5:20
	Q2	5:05	5:09	5:13	5:18	5:26	5:31	5:37	5:42	5:50
♿	Q2	5:35	5:39	5:43	5:48	5:56	6:01	6:07	6:12	6:20
	Q2	6:05	6:09	6:13	6:18	6:26	6:31	6:37	6:42	6:50
♿	Q2	6:35	6:39	6:43	6:48	6:56	7:01	7:07	7:12	7:20
	Q2	7:05	7:09	7:13	7:18	7:26	7:31	7:37	7:42	7:50
♿	Q2	7:35	7:39	7:43	7:48	7:56	8:01	8:07	8:12	8:20
	Q2	8:05	8:09	8:13	8:18	8:26	8:31	8:37	8:42	8:50

Washington Metropolitan Area Transit Authority

A District of Columbia, Maryland and Virginia Transit Partnership

Q1, Q2

Viers Mill Road Line

Between
Shady Grove station (Q2)
Montgomery College (Q2)
Rockville station
Wheaton station
Forest Glen station (Q2)
Silver Spring station (Q2)

Effective as of
June 25, 2000

Washington Metropolitan Area Transit Authority

A District of Columbia, Maryland and Virginia Transit Partnership

Supplemental Holiday Service

Southbound

Route Number	Shady Grove (west)	Montgomery College (Rockville Campus)	Rockville (west)	Veirs Mill Rd. & Twinbrook Pkwy.	Veirs Mill Rd. & Randolph Rd.	Wheaton	Ga. Ave. & Forest Glen Rd. (Forest Glen)	Georgia Ave. & Spring St.	SILVER SPRING
				AM Service					
Q2	6:25	6:33	6:37	6:45	6:49	6:56	7:02	7:06	7:09
Q2	6:55	7:03	7:07	7:15	7:19	7:26	7:32	7:36	7:39
Q2	7:25	7:33	7:37	7:45	7:49	7:56	8:02	8:06	8:09
Q2	7:55	8:03	8:07	8:15	8:19	8:26	8:32	8:36	8:39
Q2	8:25	8:33	8:37	8:45	8:49	8:56	9:02	9:06	9:09
				PM Service					
Q2	2:25	2:34	2:40	2:50	2:56	3:04	3:11	3:15	3:19
Q2	2:55	3:04	3:10	3:20	3:26	3:34	3:41	3:45	3:49
Q2	3:25	3:34	3:40	3:50	3:56	4:04	4:11	4:15	4:19
Q2	3:55	4:04	4:10	4:20	4:26	4:34	4:41	4:45	4:49
Q2	4:25	4:34	4:40	4:50	4:56	5:04	5:11	5:15	5:19
Q2	4:55	5:04	5:10	5:20	5:26	5:34	5:41	5:45	5:49

Service operates on Martin Luther King, Jr.'s Day, Presidents Day, Columbus Day and Veterans Day.
Off-peak fare in effect.

Northbound

Route Number	Silver Spring	Georgia Ave. & Spring St.	Ga. Ave. & Forest Glen Rd. (Forest Glen)	Wheaton	Veirs Mill Rd. & Randolph Rd.	Veirs Mill Rd. & Twinbrook Pkwy.	Rockville (west)	Montgomery College (Rockville Campus)	SHADY GROVE (west)
				AM Service					
Q2	5:52	5:56	6:00	6:06	6:14	6:18	6:23	6:29	6:37
Q2	6:24	6:28	6:32	6:38	6:46	6:52	6:58	7:04	7:12
Q2	6:54	6:58	7:02	7:08	7:16	7:22	7:28	7:34	7:42
Q2	7:24	7:28	7:32	7:38	7:46	7:52	7:58	8:04	8:12
Q2	7:54	7:58	8:02	8:08	8:16	8:22	8:28	8:34	8:42
Q2	8:25	8:29	8:33	8:39	8:47	8:53	8:59	9:05	9:13
				PM Service					
Q2	3:25	3:29	3:33	3:39	3:48	3:54	4:01	4:07	4:15
Q2	3:55	3:59	4:03	4:09	4:18	4:24	4:31	4:37	4:45
Q2	4:25	4:29	4:33	4:39	4:48	4:54	5:01	5:07	5:15
Q2	4:55	4:59	5:03	5:09	5:18	5:24	5:31	5:37	5:45
Q2	5:25	5:29	5:33	5:39	5:48	5:54	6:01	6:07	6:15
Q2	5:55	5:59	6:02	6:07	6:15	6:20	6:26	6:32	6:40

Service operates on Martin Luther King, Jr.'s Day, Presidents Day, Columbus Day and Veterans Day.
Off-peak fare in effect.

Q1, Q2

Viers Mill Road Line

Between
Shady Grove station (Q2)
Montgomery College (Q2)
Rockville station
Wheaton station
Forest Glen station (Q2)
Silver Spring station (Q2)

Effective as of
June 25, 2000

Washington Metropolitan Area Transit Authority

A District of Columbia, Maryland and Virginia Transit Partnership

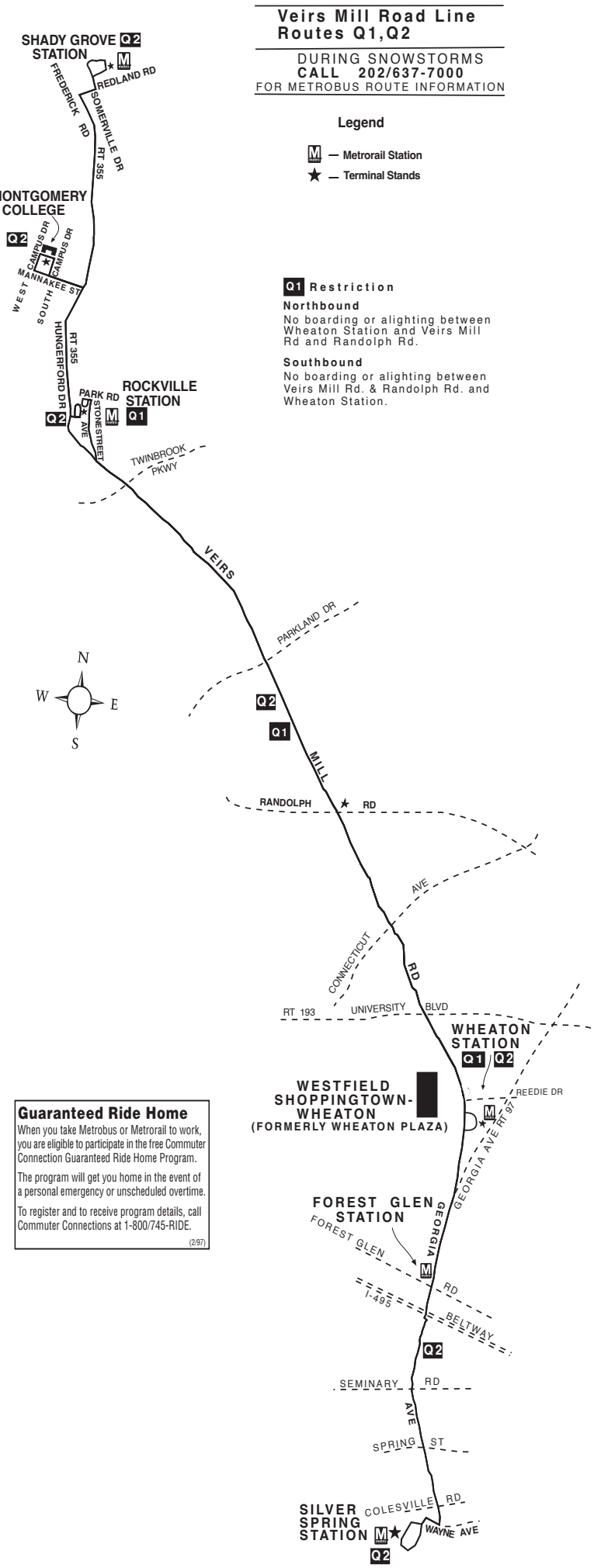

The Wayback Machine - https://web.archive.org/web/20021216210904/http://www.wmata.com:80/metrorail/Stati…

Rhode Island Ave

Location: South side Rhode Island Ave., NE, west of 8th St.

Last train departs: Shady Grove- 11:56 p.m. Glenmont- 12:14 a.m.
(Trains leave exactly 2 hours later on Friday and Saturday nights.)

Fares and times between stations: Please select a destination station from the following drop down list with the Get Fare Data button to see the Metro rail fare data:

Choose your destination | Get Fare Data

Elevator/escalator locations

Parking: $2 all day(Full parking details for station)

Bike racks are available at the station

Metrobus service at Rhode Island Ave station

- P6
- 82
- 83
- 84
- 85
- 86
- B8
- B9
- D8
- H8
- H9
- T18

Bus service to Metro stations runs on weekday, weekend and holiday schedules. Today's daytime service is listed above. For other dates or times, please use the RideGuide.

Neighborhood street map from StationMasters Online

System map | Service status
Metrobus
Metrorail
Elevators
Escalators
Timetables
Lost & Found
Bikes & Metro
Search Metro
search >>

Take Metrobus or Metrorail to...
80th Anniversary
Lincoln Theatre
2002-2003
Inaugural Season
www.thelincolntheatre.org

©1998-2002 Washington Metropolitan Area Transit Authority
Privacy policy

The Wayback Machine - https://web.archive.org/web/20020416111227/http://www.wmata.com:80/metrorail/Statio…

Metro is a great place to work.
Click here to find out more.

Rhode Island Avenue

Location: South side Rhode Island Ave., NE, west of 8th St.

Early station/entrance closings: N/A

Last train departs: Shady Grove- 11:56 p.m. Glenmont- 12:14 a.m.
(Trains leave exactly 2 hours later on Friday and Saturday nights.)

Fares & travel times between stations

Elevator/escalator status

Parking: $2 all day

Metrobus routes serving this station: 81, 82, 83, 86; 84, 85; B8; D8; H8, H9; P6; S41; T18

Car sharing: Not available at this station

Neighborhood street map from StationMasters Online

System Alert
- Rail status
- Bus detours
- Elevator-escalator status

Riding Metro
Riding Metro
System alert
Metrorail
Stations
Map
Timetables
Elevator status
Driving directions
Parking
Bikes & Metro
Safety
Rules
Metrobus
Accessibility
Regional transit
Buy passes & fares
Getting around
Car sharing

About Metro
About Metro
Metro gifts
Metro promotions
MetroKids

Metro B2B
Metro B2B
Vendor services
Solicitations/awards
Advertising
Joint development
Surplus materials
Metrochek
SmartBenefits

The Wayback Machine - https://web.archive.org/web/19990508163849/http://www.wmata.com:80/usingmet/S…

Home Page

Using Metro

System Information
- System Map
- Regular Hours
- Holiday Hours
- Bike-On-Rail Program
- Bike Locker Fees & Locations
- Safety Features & Tips

Fares & Passes
- Buying Farecards & Passes
- Metro Sales Locations
- SmartCharge
- SmartLink: Buy Passes On-Line

Metrorail Stations
- Driving Directions
- Parking at Metro Stations
- Parking Permits & Applications

Commuter Products
- Smart Commuter

Rhode Island Avenue station

Station Name:	**Rhode Island Avenue**
Location:	South side Rhode Island Ave., NE, west of 8th St.
Hours of Operation:	
Early Station/Entrance Closings:	N/A
Last Train Departs:	Shady Grove - 11:56 p.m. Glenmont - 12:14 a.m.
Fares & Travel Times Between Stations	
Elevator Locations:	
Parking:	$2.00 all day
Metrobus Routes Serving this Station:	81, 82, 83, 86 84, 85 B8 D8 H8, H9 P6 T18
BUS/RAIL Schedules	

- Employee Transit Benefit Program (Metrochek)
- Discounts with Metro Passes
- Montgomery-Tysons SmartMover Express Bus

Senior Citizens and Persons with Disabilities

- IDs
- Elevator Locations
- MetroAccess
- Lift-equipped Buses

Children and Students

- College Directory

Tourists

- Points of Interest
- Driving to Metro
- Nature Walks Around Metro Stations

Metro Facts

Business Opportunities

Metro Market News

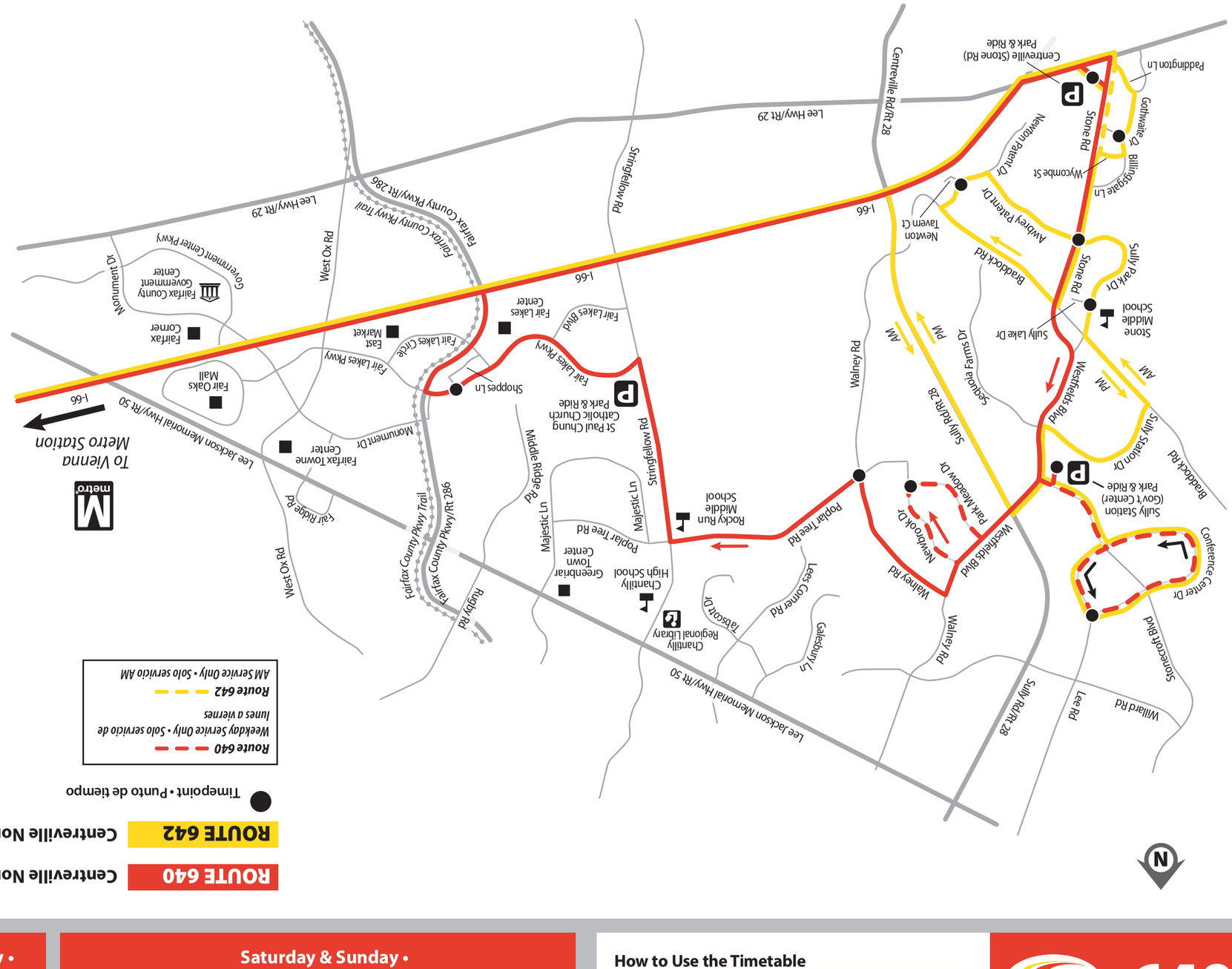

Saturday & Sunday • Sábado y Domingo Westbound • Dirección oeste

Route Number • Número de ruta	Vienna Metro Station (South side • Lado sur)	Centreville (Stone Rd) Park & Ride
AM Service • Servicio de AM		
640	—	—
640	8:15	8:31
640	9:05	9:21
640	9:55	10:11
640	10:45	11:01
640	11:35	11:51
PM Service • Servicio de PM		
640	12:25	12:41
640	1:15	1:31
640	2:05	2:21
640	2:55	3:11
640	3:45	4:01
640	4:35	4:51
640	5:25	5:41
640	6:15	6:31
640	7:00	7:16
640	8:00	8:15
640	♦9:00	♦9:15

Saturday & Sunday • Sábado y Domingo Eastbound • Dirección este

Route Number • Número de ruta	Centreville (Stone Rd) Park & Ride	Stone Rd & Awbrey Patent Dr	Lee Rd & Conference Ctr Dr	Park Meadow Dr & Newbrook Dr	Poplar Tree Rd & Walney Rd	Fair Lakes Pkwy & Shoppes Ln	Vienna Metro Station (South side • Lado sur)
AM Service • Servicio de AM							
640	7:40	7:43	—	—	7:51	8:01	8:16
640	8:33	8:36	—	—	8:44	8:54	9:09
640	9:23	9:26	—	—	9:34	9:44	9:59
640	10:13	10:16	—	—	10:24	10:34	10:49
640	11:03	11:06	—	—	11:14	11:24	11:39
640	11:53	11:56	—	—	12:04PM	12:14	12:29
PM Service • Servicio de PM							
640	12:43	12:46	—	—	12:54	1:04	1:19
640	1:33	1:36	—	—	1:44	1:54	2:09
640	2:23	2:26	—	—	2:34	2:44	2:59
640	3:13	3:16	—	—	3:24	3:34	3:49
640	4:03	4:06	—	—	4:14	4:24	4:39
640	4:53	4:56	—	—	5:04	5:14	5:29
640	5:43	5:46	—	—	5:54	6:04	6:19
640	6:33	6:36	—	—	6:44	6:54	7:09
640	7:18	7:21	—	—	7:29	7:39	7:54
640	♦8:17	♦8:20	—	—	♦8:28	♦8:38	♦8:53

SERVICE NOTE • NOTA DE SERVICIO

♦ Trips operate Saturday only.

♦ Los viajes operan solo los sábados.

How to Use the Timetable

- Use the map to find the stops closest to where you will get on and off the bus.
- Select the schedule (Weekday, Saturday, Sunday) for when you will travel. Along the top of the schedule, find the stop at or nearest to the point where you will get on the bus. Follow that column down to the time you want to leave.
- Use the same method to find the times the bus is scheduled to arrive at the stop where you will get off the bus.
- If the bus stop is not listed, use the time shown for the bus stop before it as the time to wait at the stop.

Rider Guidelines

- **Smoking, eating, drinking, and littering are strictly prohibited in the buses.**
- **Earphones are required when using audio or video devices.**
- **Strollers must be folded.**
- **Service animals are permitted. All other small animals must be transported in a closed pet carrier.**

Cómo Usar este Horario

- Use este mapa para localizar las paradas más cercanas a donde se subirá y bajará del autobús.
- Seleccione el horario (Entre semana, sábado, domingo) de cuando viajará. A lo largo de la parte superior del horario, localice la parada o el punto más cercano a la parada en la que se subirá al autobús. Siga esa columna hacia abajo hasta la hora en la que desee salir.
- Utilice el mismo método para localizar las horas en que el autobús está programado para llegar a la parada en donde desea bajarse del autobús.
- Si la parada del autobús no está listada use la hora que se muestra en la parada anterior como la hora de espera en la parada.

Pautas para el Pasajero

- **Se prohíbe estrictamente fumar, comer, beber y arrojar basura en los autobuses.**
- **Los auriculares son necesarios cuando se utilizan dispositivos de audio o video.**
- **Los cochecitos de niños deben plegarse.**
- **Se permiten animales de servicio. Se permiten otros animales pequeños solo si se transportan en un porta mascotas cerrado.**

640•642

Effective Feb 4, 2023
A partir del 14 de enero de 2023

Stone Road – Centreville North

640

Midday, Evening, Saturday & Sunday
Mediodía, Tarde, Sábado y Domingo

642

Weekday Rush Hour Service Only
Solamente servicio de horas punta

Serves these locations:
Proporciona servicio a estas ubicaciones:

- Centreville (Stone Rd) Park & Ride
- Conference Center Dr
- London Towne
- Sully Station
- Westfields
- Vienna Metro Station

$ Base Fare • Tarifa Básica

For fares and important information about the bus system, see the brochure: **Fares, Policies & General Information**

703-339-7200 TTY 703-339-1608

fairfaxconnector.com BusTracker REAL-TIME SERVICE INFORMATION

Fairfax County Department of Transportation (FCDOT) ensures nondiscrimination in all programs and activities in accordance with Title VI of the Civil Rights Act of 1964 and the Americans with Disabilities Act (ADA). To request this information in an alternate format, contact FCDOT at 703-877-5600, TTY 711.

640-642_0123

Monday through Friday • Lunes a Viernes
Eastbound • Dirección este

Route Number • Número de ruta	Centreville (Stone Rd) Park & Ride	Stone Rd & Awbrey Patent Dr	Lee Rd & Conference Ctr Dr	Park Meadow Dr & Newbrook Dr	Poplar Tree Rd & Walney Rd	Fair Lakes Pkwy & Shoppes Ln	Vienna Metro Station *(South side • Lado sur)*
AM Service • Servicio de AM							
640	8:58	9:01	9:06	9:15	9:18	9:27	9:40
640	9:48	9:51	9:56	10:05	10:08	10:17	10:30
640	10:48	10:51	10:56	11:05	11:08	11:17	11:30
640	11:48	11:51	11:56	12:05PM	12:08	12:17	12:30
PM Service • Servicio de PM							
640	12:48	12:51	12:56	1:05	1:08	1:17	1:30
640	1:48	1:51	1:56	2:05	2:08	2:17	2:30
640	2:48	2:51	2:56	3:05	3:08	3:17	3:30
640	3:43	3:47	3:53	4:03	4:07	4:16	4:29
640	4:48	4:52	4:58	5:08	5:12	5:21	5:34
640	8:48	8:51	8:56	9:04	9:07	9:16	9:29

Monday through Friday • Lunes a Viernes
Eastbound • Dirección este

Route Number • Número de ruta	Lee Rd & Conference Ctr Dr	Sully Station (Gov't Center) Park & Ride	Sully Park Dr & Sully Lake Dr	Newton Patent Dr & Newton Tavern Ct	Billingsgate Ln & Gothwaite Dr	Centreville (Stone Rd) Park & Ride	Vienna Metro Station *(South side • Lado sur)*
AM Service • Servicio de AM							
642	—	—	—	4:47	4:51	5:00	5:17
642	—	5:05	5:12	5:17	5:23	5:30	5:47
642	—	5:35	5:42	5:47	5:53	6:00	6:21
642	—	6:03	6:10	6:15	6:21	6:28	6:49
642	—	6:39	6:46	6:51	6:57	7:04	7:39
642	—	7:03	7:10	7:15	7:21	7:28	8:05
642	—	7:39	7:46	7:51	7:57	8:04	8:29
642	—	8:15	8:22	8:27	8:33	8:40	9:05
642	—	8:46	8:53	8:58	9:04	9:11	9:36
PM Service • Servicio de PM							
642	4:30	4:35	—	—	—	—	5:05
642	*	5:18	—	—	—	—	5:48
642	*	5:52	—	—	—	—	6:22
642	*	6:35	—	—	—	—	7:05
642	*	7:00	—	—	—	—	7:30
642	*	7:30	—	—	—	—	8:00
642	—	8:08	—	—	—	—	8:38

SERVICE NOTES • NOTAS DE SERVICIO

- See the eastbound Route 640 timetable for midday and evening service from Stone Rd and Westfields Blvd to Vienna Metro.
- Consulte el horario de la ruta 640 en dirección este para el servicio de mediodía y de noche desde Stone Rd y Westfields Blvd hasta Vienna Metro.

* For trips serving Lee Rd and Conference Center Dr between 5 p.m. and 7:20 p.m. see the westbound Route 642 timetable.
* Para viajes con servicio en Lee Rd y Conference Center Dr entre las 5 p.m. y 7:20 p.m. consulte el horario de la ruta 642 en dirección oeste.

Monday through Friday • Lunes a Viernes
Westbound • Dirección oeste

Route Number • Número de ruta	Centreville (Stone Rd) Park & Ride	Vienna Metro Station *(South side • Lado sur)*	Route Number • Número de ruta
AM Service • Servicio de AM			
640 *	8:40	8:56	
640 *	9:30	9:46	
640 *	10:30	10:46	
640 *	11:30	11:46	
PM Service • Servicio de PM			
640 *	12:30	12:46	
640 *	1:30	1:46	
640 *	2:30	2:46	
640 *	3:25	3:41	
640 *	4:30	4:46	
640 *	8:30	8:46	

SERVICE NOTE • NOTA DE SERVICIO

* Eastbound Route 640 passengers to Stone Rd and Westfields Blvd may remain on the bus at Centreville (Stone Rd) Park & Ride without additional fare payment.
* Los pasajeros de la ruta 640 en dirección este a Stone Rd y Westfields Blvd pueden permanecer en el autobús en Centerville (Stone Rd) Park & Ride sin pago de tarifa adicional.

Monday through Friday • Lunes a Viernes
Westbound • Dirección oeste

Route Number • Número de ruta	Centreville (Stone Rd) Park & Ride	Vienna Metro Station *(South side • Lado sur)*	Billingsgate Ln & Gothwaite Dr	Newton Patent Dr & Newton Tavern Ct	Sully Park Dr & Sully Lake Dr	Lee Rd & Conference Ctr Dr	Sully Station (Gov't Center) Park & Ride
AM Service • Servicio de AM							
642	6:02	—	—	—	—	6:28	6:33
642	6:26	—	—	—	—	6:52	6:57
642	7:02	—	—	—	—	7:28	7:33
642	7:38	—	—	—	—	8:04	8:09
642	8:10	—	—	—	—	8:36	8:41
PM Service • Servicio de PM							
642	4:14	4:34	4:41	4:48	4:55	5:09	5:15
642	4:44	5:09	5:16	5:23	5:30	5:44	5:50
642	5:26	5:51	5:58	6:05	6:12	6:26	6:32
642	5:50	6:15	6:22	6:29	6:36	6:50	6:56
642	6:26	6:47	6:54	7:01	7:08	7:22	7:28
642	6:50	7:11	7:18	7:25	7:32	—	7:40
642	7:15	7:36	7:43	7:50	7:57	—	8:05
640 *	8:30	8:46	—	—	—	—	—

SERVICE NOTES • NOTAS DE SERVICIO

- See the westbound Route 640 timetable for midday and evening service from Vienna Metro to Stone Rd and Westfields Blvd.
- Consulte el horario de la ruta 640 en dirección oeste para el servicio de mediodía y de noche desde Vienna Metro hasta Stone Rd y Westfields Blvd.

* Bus continues in service as an eastbound Route 640 trip to Vienna Metro via Stone Rd and Westfields Blvd, departing Centreville (Stone Rd) Park & Ride at 8:48 p.m.
* El autobús continúa en servicio como un viaje de la Ruta 640 en dirección este hacia Vienna Metro a través de Stone Rd y Westfields Blvd, saliendo de Centerville (Stone Rd) Park & Ride a las 8:48 p.m.

FRANCONIA ROAD LINE 123

Huntington Metro Station (North)	Franconia at Norton	Franconia at Westchester	Franconia at Beulah	Deepford at Wayles	Franconia-Springfield Metro Station	Franconia-Springfield Metro Station	Deepford at Wayles	Franconia at Beulah	Franconia at Westchester	Franconia at Norton	Huntington Metro Station (North)

Saturday – Westbound

6:27am	6:35	6:39	6:44	6:48	6:54
7:27	7:35	7:39	7:44	7:48	7:54
8:27	8:35	8:39	8:44	8:48	8:54
9:27	9:35	9:39	9:44	9:48	9:54
10:27	10:35	10:39	10:44	10:48	10:54
11:27	11:35	11:39	11:44	11:48	11:54
12:27pm	12:35	12:39	12:44	12:48	12:54
1:27	1:35	1:39	1:44	1:48	1:54
2:27	2:35	2:39	2:44	2:48	2:54
3:27	3:35	3:39	3:44	3:48	3:54
4:27	4:35	4:39	4:44	4:48	4:54
5:27	5:35	5:39	5:44	5:48	5:54
6:27	6:35	6:39	6:44	6:48	6:54
7:27	7:35	7:39	7:44	7:48	7:54
8:27	8:35	8:39	8:44	8:48	8:54
9:27	9:35	9:39	9:44	9:48	9:54
10:27	10:35	10:39	10:44	10:48	10:54
11:27	11:35	11:39	11:44	11:48	11:54
12:27am	12:35	12:39	12:44	12:48	12:54

Saturday – Eastbound

6:22am	6:30	6:36	6:41	6:45	6:54
7:22	7:30	7:36	7:41	7:45	7:54
8:22	8:30	8:36	8:41	8:45	8:54
9:22	9:30	9:36	9:41	9:45	9:54
10:22	10:30	10:36	10:41	10:45	10:54
11:22	11:30	11:36	11:41	11:45	11:54
12:22pm	12:30	12:36	12:41	12:45	12:54
1:22	1:30	1:36	1:41	1:45	1:54
2:22	2:30	2:36	2:41	2:45	2:54
3:22	3:30	3:36	3:41	3:45	3:54
4:22	4:30	4:36	4:41	4:45	4:54
5:22	5:30	5:36	5:41	5:45	5:54
6:22	6:30	6:36	6:41	6:45	6:54
7:22	7:30	7:36	7:41	7:45	7:54
8:22	8:30	8:36	8:41	8:45	8:54
9:22	9:30	9:36	9:41	9:45	9:54
10:22	10:30	10:36	10:41	10:45	10:54
11:22	11:30	11:36	11:41	11:45	11:54
12:22am	12:30	12:36	12:41	12:45	12:54

Sunday – Westbound

6:27am	6:35	6:39	6:44	6:48	6:54
7:27	7:35	7:39	7:44	7:48	7:54
8:27	8:35	8:39	8:44	8:48	8:54
9:27	9:35	9:39	9:44	9:48	9:54
10:27	10:35	10:39	10:44	10:48	10:54
11:27	11:35	11:39	11:44	11:48	11:54
12:27pm	12:35	12:39	12:44	12:48	12:54
1:27	1:35	1:39	1:44	1:48	1:54
2:27	2:35	2:39	2:44	2:48	2:54
3:27	3:35	3:39	3:44	3:48	3:54
4:27	4:35	4:39	4:44	4:48	4:54
5:27	5:35	5:39	5:44	5:48	5:54
6:27	6:35	6:39	6:44	6:48	6:54
7:27	7:35	7:39	7:44	7:48	7:54
8:27	8:35	8:39	8:44	8:48	8:54
9:27	9:35	9:39	9:44	9:48	9:54
10:27	10:35	10:39	10:44	10:48	10:54
11:27	11:35	11:39	11:44	11:48	11:54

Sunday– Eastbound

6:22am	6:30	6:36	6:41	6:45	6:54
7:22	7:30	7:36	7:41	7:45	7:54
8:22	8:30	8:36	8:41	8:45	8:54
9:22	9:30	9:36	9:41	9:45	9:54
10:22	10:30	10:36	10:41	10:45	10:54
11:22	11:30	11:36	11:41	11:45	11:54
12:22pm	12:30	12:36	12:41	12:45	12:54
1:22	1:30	1:36	1:41	1:45	1:54
2:22	2:30	2:36	2:41	2:45	2:54
3:22	3:30	3:36	3:41	3:45	3:54
4:22	4:30	4:36	4:41	4:45	4:54
5:22	5:30	5:36	5:41	5:45	5:54
6:22	6:30	6:36	6:41	6:45	6:54
7:22	7:30	7:36	7:41	7:45	7:54
8:22	8:30	8:36	8:41	8:45	8:54
9:22	9:30	9:36	9:41	9:45	9:54
10:22	10:30	10:36	10:41	10:45	10:54
11:22	11:30	11:36	11:41	11:45	11:54

To request a wheelchair lift-equipped bus, call 703-339-7200 24 hours in advance.

- Use exact fare; drivers do not carry change
- NO smoking, eating or drinking on the bus
- Fold strollers
- Use earphones with radios and other electronic devices
- Service animals are permitted; other small animals are permitted if transported in a secure container.

ROUTE
123

Franconia Road Line

Huntington Metro - Franconia-Springfield Metro

FAIRFAX CONNECTOR

CUSTOMER SERVICE
703-339-7200
TTY 703-339-1608
www.fairfaxconnector.com

See the
Fairfax Connector Policy Brochure
for fares and important information
about the bus system

Fairfax County is committed to a policy of nondiscrimination in all county programs, services and activities. Reasonable accommodations will be provided upon request. For information or to request this information in an alternate format, call 703.324.1100, TTY 703.324.1102. Please allow seven working days.

Effective April 10, 2005

Print Date 9.1.06

FRANCONIA ROAD LINE

Weekday – AM Service ☀ Westbound

Huntington Metro Station (North)	Franconia at Norton	Franconia at Westchester	Franconia at Beulah	Deepford at Wayles	Franconia-Springfield Metro Station
4:22	4:31	4:36	4:42	4:47	4:54
5:02	5:11	5:16	5:22	5:27	5:34
5:32	5:41	5:46	5:52	5:57	6:04
6:02	6:11	6:16	6:22	6:27	6:34
6:32	6:41	6:46	6:52	6:57	7:04
7:02	7:11	7:16	7:22	7:27	7:34
7:32	7:41	7:46	7:52	7:57	8:04
8:02	8:11	8:16	8:22	8:27	8:34
8:32	8:41	8:46	8:52	8:57	9:04
9:02	9:11	9:16	9:22	9:27	9:34
9:32	9:41	9:46	9:52	9:57	10:04
10:32	10:41	10:46	10:52	10:57	11:04
11:32	11:41	11:46	11:52	11:57	12:04pm

Weekday – AM Service ☀ Eastbound

Franconia-Springfield Metro Station	Deepford at Wayles	Franconia at Beulah	Franconia at Westchester	Franconia at Norton	Huntington Metro Station (North)
4:14	4:23	4:30	4:36	4:41	4:51
4:44	4:53	5:00	5:06	5:11	5:21
5:14	5:23	5:30	5:36	5:41	5:51
5:44	5:53	6:00	6:06	6:11	6:21
6:14	6:23	6:30	6:36	6:41	6:51
6:44	6:53	7:00	7:06	7:11	7:21
7:14	7:23	7:30	7:36	7:41	7:51
7:44	7:53	8:00	8:06	8:11	8:21
8:14	8:23	8:30	8:36	8:41	8:51
8:44	8:53	9:00	9:06	9:11	9:21
9:14	9:23	9:30	9:36	9:41	9:51
9:44	9:53	10:00	10:06	10:11	10:21
10:14	10:23	10:30	10:36	10:41	10:51
11:14	11:23	11:30	11:36	11:41	11:51
12:14pm	12:23	12:30	12:36	12:41	12:51

Weekday – PM Service ☾ Westbound

Huntington Metro Station (North)	Franconia at Norton	Franconia at Westchester	Franconia at Beulah	Deepford at Wayles	Franconia-Springfield Metro Station
12:32	12:41	12:46	12:52	12:57	1:04
1:32	1:41	1:46	1:52	1:57	2:04
2:12	2:21	2:26	2:32	2:37	2:44
2:42	2:51	2:57	3:04	3:09	3:16
3:12	3:21	3:27	3:34	3:39	3:46
3:42	3:51	3:57	4:04	4:09	4:16
4:12	4:21	4:27	4:34	4:39	4:46
4:42	4:51	4:57	5:04	5:09	5:16
5:12	5:21	5:27	5:34	5:39	5:46
5:42	5:51	5:57	6:04	6:09	6:16
6:12	6:21	6:27	6:34	6:39	6:46
6:42	6:51	6:57	7:04	7:09	7:16
7:12	7:21	7:27	7:34	7:39	7:46
8:12	8:21	8:27	8:34	8:39	8:46
9:12	9:21	9:27	9:34	9:39	9:46
10:12	10:21	10:27	10:34	10:39	10:46
11:12	11:21	11:27	11:34	11:39	11:46
12:12am	12:21	12:27	12:34	12:39	12:46

Weekday – PM Service ☾ Eastbound

Franconia-Springfield Metro Station	Deepford at Wayles	Franconia at Beulah	Franconia at Westchester	Franconia at Norton	Huntington Metro Station (North)
1:14	1:23	1:30	1:36	1:41	1:51
2:14	2:23	2:30	2:36	2:41	2:51
2:50	2:59	3:06	3:12	3:17	3:27
3:24	3:35	3:42	3:48	3:53	4:02
3:54	4:05	4:12	4:18	4:23	4:32
4:24	4:35	4:42	4:48	4:53	5:02
4:54	5:05	5:12	5:18	5:23	5:32
5:24	5:35	5:42	5:48	5:53	6:02
5:54	6:05	6:12	6:18	6:23	6:32
6:24	6:35	6:42	6:48	6:53	7:02
6:54	7:05	7:12	7:18	7:23	7:32
7:24	7:35	7:42	7:48	7:53	8:02
7:54	8:05	8:12	8:18	8:23	8:32
8:24	8:35	8:42	8:48	8:53	9:02
9:14	9:25	9:32	9:38	9:43	9:52
10:14	10:25	10:32	10:38	10:43	10:52
11:14	11:25	11:32	11:38	11:43	11:52
12:14am	12:25	12:32	12:38	12:43	12:52

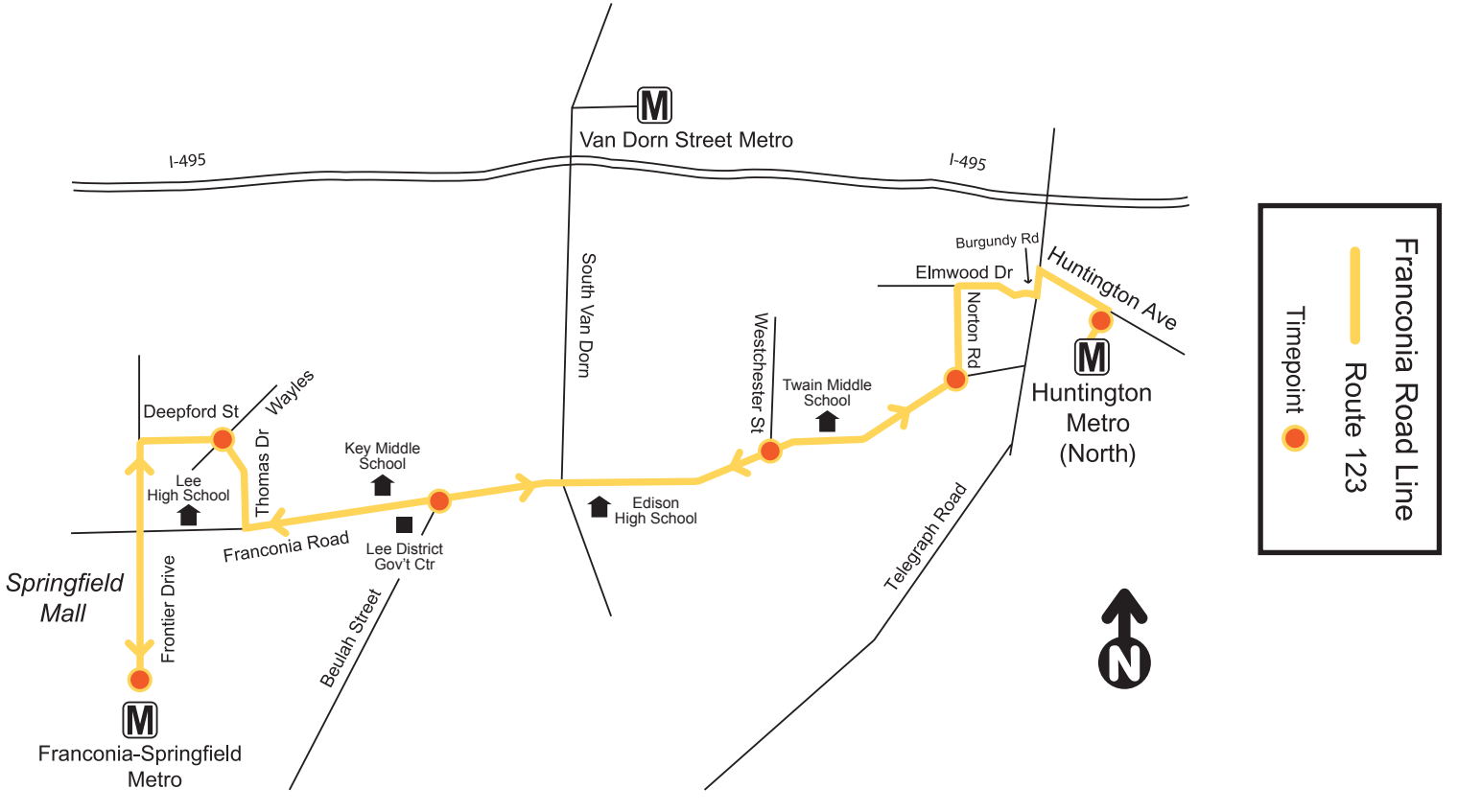
Van Dorn Street Metro
I-495
I-495
South Van Dorn
Burgundy Rd
Elmwood Dr
Huntington Ave
Norton Rd
Westchester St
Twain Middle School
Huntington Metro (North)
Deepford St
Wayles
Thomas Dr
Key Middle School
Lee High School
Franconia Road
Lee District Gov't Ctr
Edison High School
Telegraph Road
Springfield Mall
Frontier Drive
Beulah Street
Franconia-Springfield Metro
N
Franconia Road Line
Route 123
Timepoint

ISLAND CREEK LINE (Weekday Service Only) 303

Mt Air at Telegraph	Morning View Lane at Morning View Ct	Hillary at Silver Ridge	Beulah at Kingstowne Commons	Franconia-Springfield Metro Station

AM Service ☀ Northbound

4:29	4:38	4:43	4:46	4:55
4:57	5:06	5:11	5:14	5:23
5:27	5:36	5:41	5:44	5:53
5:57	6:06	6:11	6:14	6:23
6:27	6:36	6:41	6:44	6:53
6:57	7:06	7:11	7:14	7:23
7:27	7:36	7:41	7:44	7:53
7:57	8:06	8:11	8:14	8:23
8:27	8:36	8:41	8:44	8:53
8:57	9:06	9:11	9:14	9:23
9:27	9:36	9:41	9:44	9:53

Franconia-Springfield Metro Station	Beulah at Windsor	Hillary at Silver Ridge	Morning View Lane at Morning View Ct	Mt Air at Telegraph

AM Service ☀ Southbound

5:12	5:15	5:17	5:22	5:27
5:42	5:45	5:47	5:52	5:57
6:12	6:15	6:17	6:22	6:27
6:42	6:45	6:47	6:52	6:57
7:12	7:15	7:17	7:22	7:27
7:42	7:45	7:47	7:52	7:57
8:12	8:15	8:17	8:22	8:27
8:42	8:45	8:47	8:52	8:57
9:12	9:15	9:17	9:22	9:27

PM Service ☾ Northbound

3:34	3:43	3:48	3:51	4:00
4:04	4:13	4:18	4:21	4:30
4:34	4:43	4:48	4:51	5:00
5:04	5:13	5:18	5:21	5:30
5:34	5:43	5:48	5:51	6:00
6:04	6:13	6:18	6:21	6:30
6:34	6:43	6:48	6:51	7:00
7:04	7:13	7:18	7:21	7:30
7:34	7:43	7:48	7:51	8:00
8:04	8:13	8:18	8:21	8:30
9:04	9:13	9:18	9:21	9:30

PM Service ☾ Southbound

3:19	3:22	3:24	3:29	3:34
3:49	3:52	3:54	3:59	4:04
4:19	4:22	4:24	4:29	4:34
4:49	4:52	4:54	4:59	5:04
5:19	5:22	5:24	5:29	5:34
5:49	5:52	5:54	5:59	6:04
6:19	6:22	6:24	6:29	6:34
6:49	6:52	6:54	6:59	7:04
7:19	7:22	7:24	7:29	7:34
7:49	7:52	7:54	7:59	8:04
8:49	8:52	8:54	8:59	9:04
9:49	9:52	9:54	9:59	10:04

All Fairfax Connector buses are wheelchair lift-equipped.

- Use exact fare; drivers do not carry change
- NO pennies
- NO smoking, eating or drinking on the bus
- Fold strollers
- Use earphones with radios and other electronic devices
- Service animals are permitted; other small animals are permitted if transported in a secure container.

ROUTE
303

Island Creek Line

Franconia-Springfield Metro
via Mt Air - Lansdowne

(Weekday Service Only)

FAIRFAX CONNECTOR

CUSTOMER SERVICE
703-339-7200

TTY 703-339-1608
www.fairfaxconnector.com

See the
Fairfax Connector Policy Brochure
for fares and important information about the bus system

SmarTrip® Now Accepted

If accommodations or alternative formats are needed, please call 703-324-1100, TTY 703-324-1102.

Effective September 26, 2004

Print Date 8.1.07

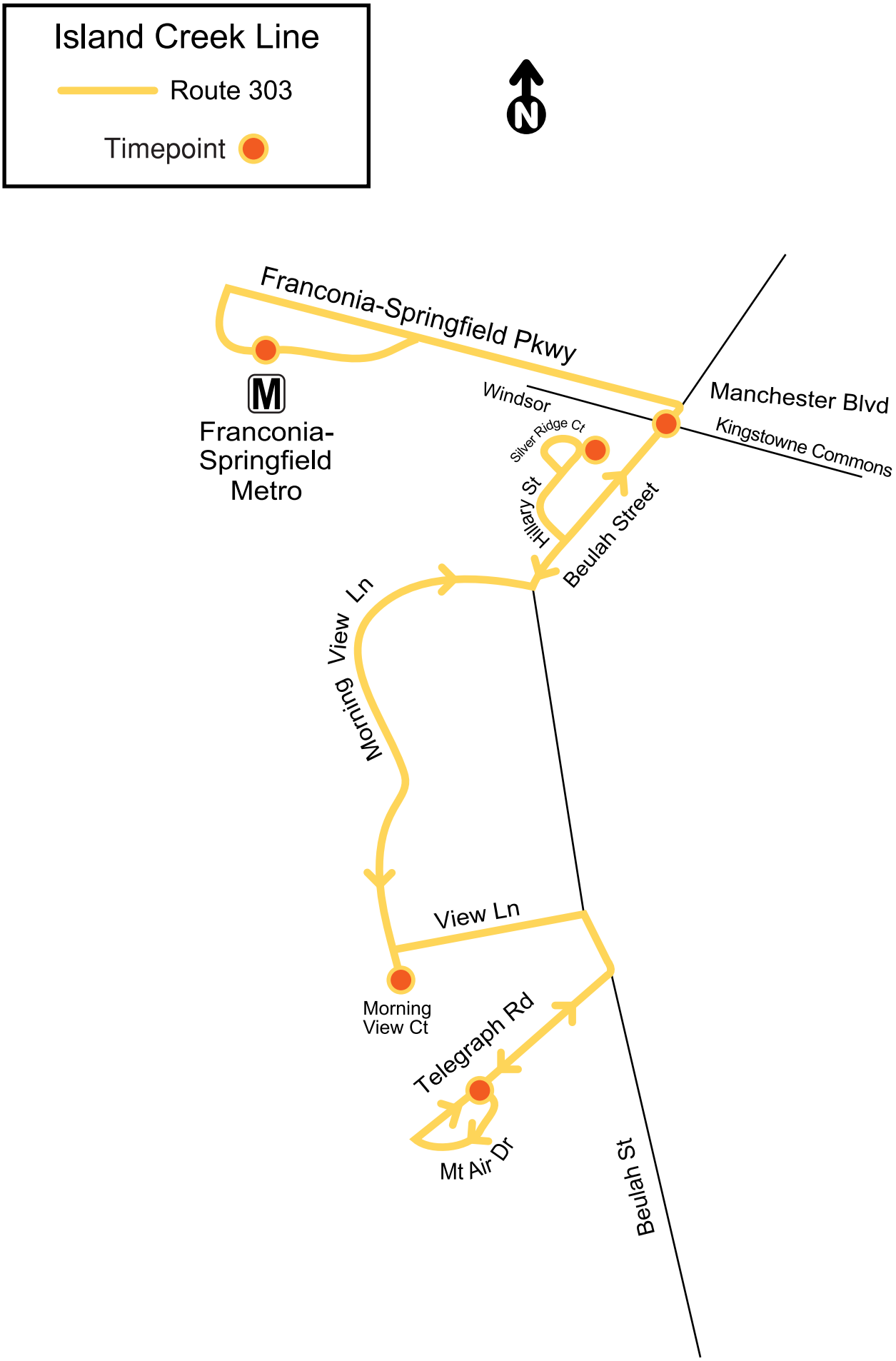
Island Creek Line
Route 303
Timepoint
N
Franconia-Springfield Pkwy
Franconia-
Springfield
Metro
Windsor
Manchester Blvd
Kingstowne Commons
Silver Ridge Ct
Hillary St
Beulah Street
Morning View Ln
View Ln
Morning
View Ct
Telegraph Rd
Mt Air Dr
Beulah St

I-95 CIRCULATOR (Weekday Service Only)

Connecting the Dots

331

Franconia-Springfield Metro Station	Bland at Amherst	Boston Boulevard at Corporate Court	Defense Logistics Agency (DLA)	Gateway 95	Medical College	Franconia-Springfield Metro Station
Weekday – AM Service						
—	—	—	5:59	6:06	6:15	6:20
5:59	6:10	6:26	6:36	6:43	6:52	6:57
6:29	6:40	6:56	7:06	7:13	7:22	7:27
6:59	7:10	7:26	7:36	7:43	7:52	7:57
7:29	7:40	7:56	8:06	8:13	8:22	8:27
7:59	8:10	8:26	8:36	8:43	8:52	8:57
8:29	8:40	8:56	9:06	9:13	9:22	9:27
8:59	9:10	9:26	9:36	9:43	9:52	9:57
9:29	9:40	9:56	10:06	10:13	10:22	10:27
9:59	10:10	10:26	10:36	10:43	10:52	10:57
10:59	11:10	11:26	11:36	11:43	11:52	11:57
11:59	12:10	12:26	12:36	12:43	12:52	12:57
Weekday – PM Service						
12:59	1:10	1:26	1:36	1:43	1:52	1:57
1:59	2:10	2:26	2:36	2:43	2:52	2:57
2:59	3:10	3:26	3:36	3:43	3:52	3:57
3:29	3:40	3:56	4:06	4:13	4:22	4:27
3:59	4:10	4:26	4:36	4:43	4:52	4:57
4:29	4:40	4:56	5:06	5:13	5:22	5:27
4:59	5:10	5:26	5:36	5:43	5:52	5:57
5:29	5:40	5:56	6:06	6:13	6:22	6:27
5:59	6:10	6:26	6:36	6:43	6:52	6:57
6:29	6:40	6:56	7:06	7:13	7:22	7:27
6:59	7:10	7:26	7:36	7:43	7:52	7:57
7:59	8:10	8:26	8:36	8:43	8:52	8:57
8:29	8:40	8:56	9:06	9:13	9:22	9:27
9:29	9:40	9:56	10:06	10:13	10:22	10:27

To request a wheelchair lift-equipped bus, call 703-339-7200 24 hours in advance.

- Use exact fare; drivers do not carry change
- NO smoking, eating or drinking on the bus
- Fold strollers
- Use earphones with radios and other electronic devices
- Service animals are permitted; other small animals are permitted if transported in a secure container.

331 Counter-Clockwise Loop

I-95 Circulator

Springfield Plaza, Gateway 95 Business Park, DLA, Medical College, Franconia-Springfield Metro

(Weekday Service Only)

***See Route 332 for Clockwise Loop**

Fairfax Connector

703-339-7200

TTY 703-339-1608
www.fairfaxconnector.com

See the
Fairfax Connector Policy Brochure
for rules, fares, and important information about the bus system

Connecting the Dots

Effective October 31, 2004

Print Date 10.31.04

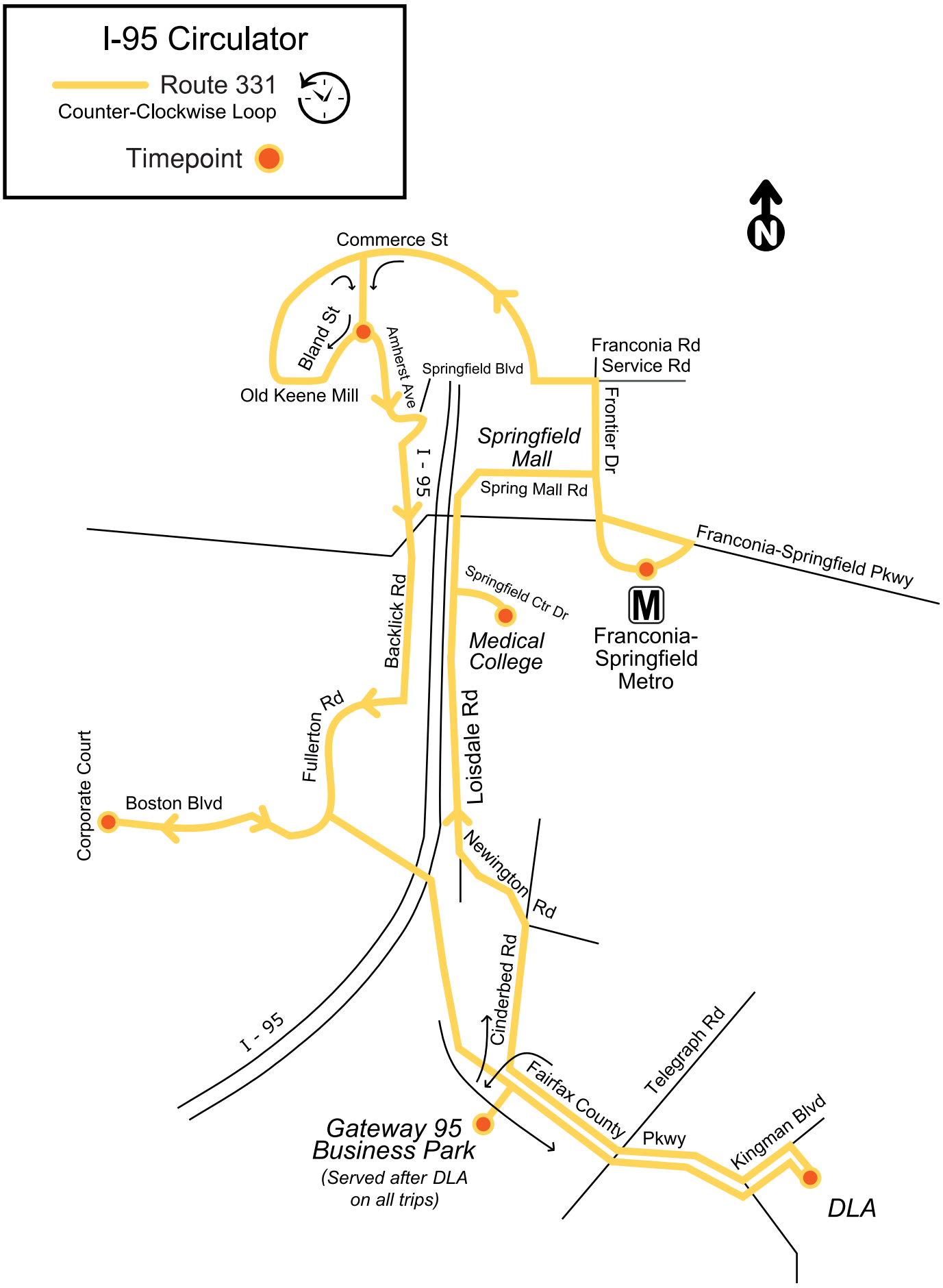
I-95 Circulator
Route 331
Counter-Clockwise Loop
Timepoint
N
Commerce St
Bland St
Amherst Ave
Springfield Blvd
Old Keene Mill
Franconia Rd
Service Rd
Frontier Dr
Springfield
Mall
Spring Mall Rd
I - 95
Franconia-Springfield Pkwy
Springfield Ctr Dr
Medical
College
M
Franconia-
Springfield
Metro
Backlick Rd
Fullerton Rd
Loisdale Rd
Corporate Court
Boston Blvd
Newington
Rd
Cinderbed Rd
I - 95
Fairfax County
Telegraph Rd
Pkwy
Kingman Blvd
Gateway 95
Business Park
(Served after DLA
on all trips)
DLA

FRANCONIA-SPRINGFIELD / PENTAGON EXPRESS ROUTE 380

Franconia-Springfield Metro Station	Pentagon Metro Station	Pentagon Metro Station	Franconia-Springfield Metro Station
AM Service ☀ Northbound		**AM Service ☀ Southbound**	
5:53	6:15	6:17	6:36
6:08	6:30	6:32	6:51
6:23	6:45	6:47	7:06
6:38	7:00	7:02	7:21
6:53	7:15	7:17	7:36
7:08	7:30	7:32	7:51
7:23	7:45	7:47	8:06
7:38	8:00	8:02	8:21
7:53	8:15	8:17	8:36
8:08	8:30	8:32	8:51
8:23	8:45		
8:38	9:00		
PM Service ☾ Northbound		**PM Service ☾ Southbound**	
4:24	4:49	3:54	4:15
4:39	5:04	4:09	4:30
4:54	5:19	4:24	4:45
5:09	5:34	4:39	5:00
5:24	5:49	4:54	5:15
5:39	6:04	5:09	5:30
5:54	6:19	5:24	5:45
6:09	6:34	5:39	6:00
6:24	6:49	5:54	6:15
6:39	7:04	6:09	6:30
6:54	7:19	6:24	6:45
		6:39	7:00
		6:54	7:15
		7:09	7:30
		7:24	7:45

To request a wheelchair lift-equipped bus, call 703-339-7200 24 hours in advance.

- Use exact fare; drivers do not carry change
- NO smoking, eating or drinking on the bus
- Fold strollers
- Use earphones with radios and other electronic devices
- Service animals are permitted; other small animals are permitted if transported in a secure container.

ROUTE
380

Franconia-Springfield / Pentagon Express Route

(Weekday Service Only)

FAIRFAX CONNECTOR

CUSTOMER SERVICE
703-339-7200
TTY 703-339-1608
www.fairfaxconnector.com

See the
Fairfax Connector Policy Brochure
for fares and important information about the bus system

Fairfax County is committed to a policy of nondiscrimination in all county programs, services and activities. Reasonable accommodations will be provided upon request. For information or to request this information in an alternate format, call 703.324.1100, TTY 703.324.1102. Please allow seven working days.

Effective April 10, 2005

Print Date 9.1.06

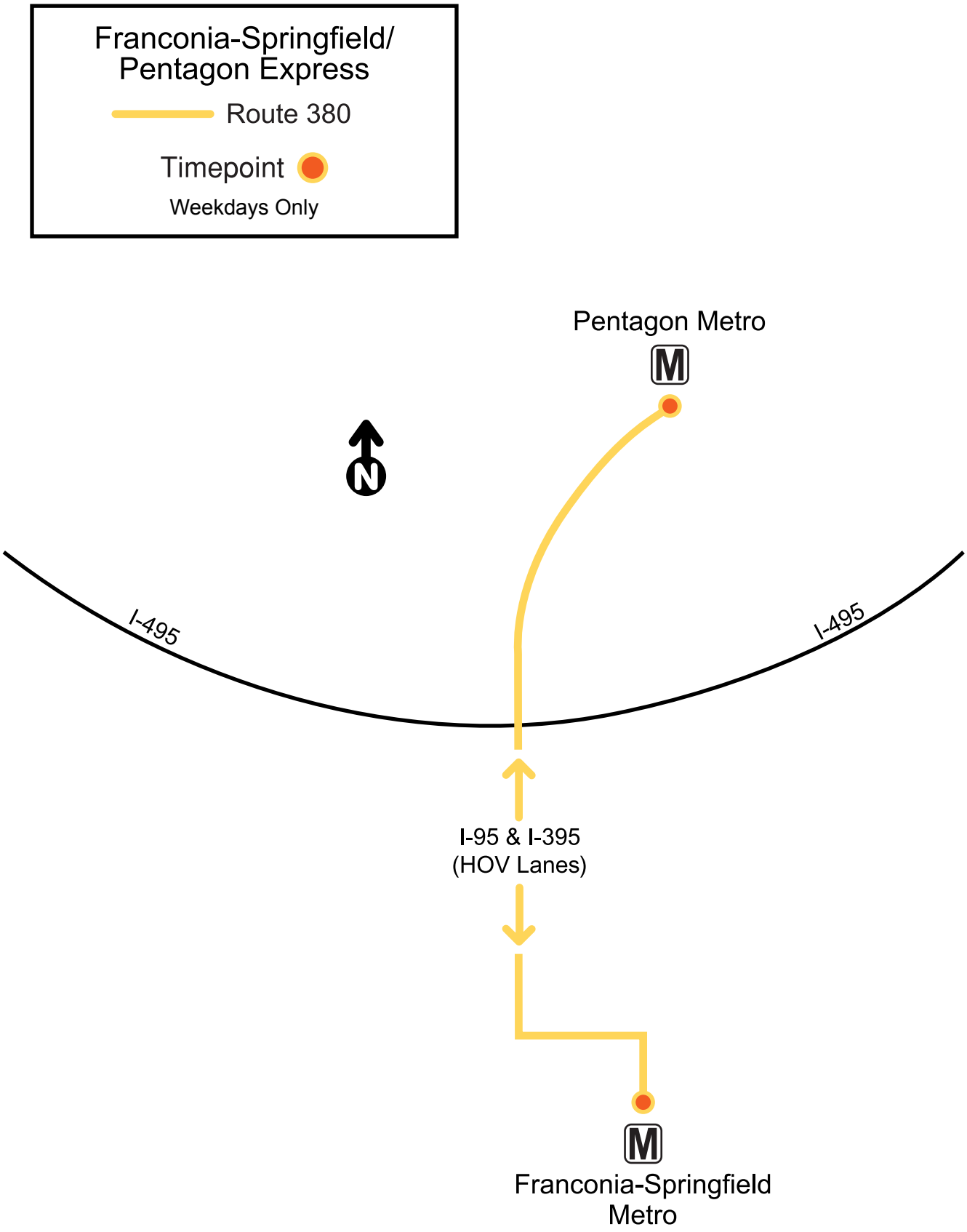
Franconia-Springfield/
Pentagon Express
Route 380
Timepoint
Weekdays Only
Pentagon Metro
M
N
I-495
I-495
I-95 & I-395
(HOV Lanes)
M
Franconia-Springfield
Metro

ROUTE

402, 403

Vienna-Merrifield-Dunn Loring Line

Vienna Metrorail Station to Merrifield
via Town of Vienna and
Dunn Loring Metrorail Station

(Weekday Service Only)

FAIRFAX CONNECTOR

CUSTOMER SERVICE

703-339-7200

TTY 703-339-1608
www.fairfaxconnector.com

See the
Fairfax Connector Policy Brochure
for fares and important information
about the bus system

SmarTrip® Now Accepted

If accommodations or alternative formats are needed, please call 703-324-1100, TTY 703-324-1102.

Effective March 2006
Print Date 12.1.07

Route 402 Weekday Eastbound

Vienna Station (South Side)	Moore Ave & Park St	Park St & Cedar Ln	Dunn Loring Station	Old Lee Hwy & Hilltop Rd
AM SERVICE				
6:27	6:36	6:39	6:44	6:49
7:02	7:11	7:14	7:19	7:24
7:37	7:46	7:49	7:54	7:59

Route 402 Weekday Westbound

Old Lee Hwy & Hilltop Rd	Dunn Loring Station	Park St & Cedar Ln	Park St & Moore Ave	Vienna Station (South Side)
PM SERVICE				
4:37	4:42	4:48	4:51	4:58
5:15	5:20	5:27	5:30	5:38
5:50	5:55	6:03	6:06	6:14
6:26	6:31	6:39	6:42	6:50

Route 403 Weekday Westbound

Old Lee Hwy & Hilltop Rd	Dunn Loring Station (metro)	Navy Federal Credit Union	Maple Ave & Beulah Rd	Lawyers Rd & Blackstone Terrace	Rt 123 & James Madison Dr	Vienna Station (South Side) (metro)
AM SERVICE						
—	5:50	5:59	6:05	6:10	6:16	6:22
—	6:25	6:34	6:40	6:45	6:51	6:57
6:54	7:00	7:09	7:15	7:20	7:26	7:32
7:29	7:35	7:46	7:52	7:57	8:05	8:13
8:04	8:10	8:22	8:27	8:31	8:38	8:44

Route 403 Weekday Eastbound

Vienna Station (South Side) (metro)	Rt 123 & James Madison Dr	Lawyers Rd & Lewis St	Maple Ave & Beulah Rd	Navy Federal Credit Union	Dunn Loring Station (metro)	Old Lee Hwy & Hilltop Rd
PM SERVICE						
3:55	4:03	4:10	4:15	4:20	4:30	4:35
4:30	4:38	4:45	4:50	4:55	5:05	5:10
5:05	5:15	5:21	5:26	5:32	5:41	5:46
5:42	5:52	5:58	6:03	6:09	6:18	6:23
6:19	6:27	6:33	6:38	6:44	6:52	—
6:52	7:00	7:06	7:11	7:17	7:25	—

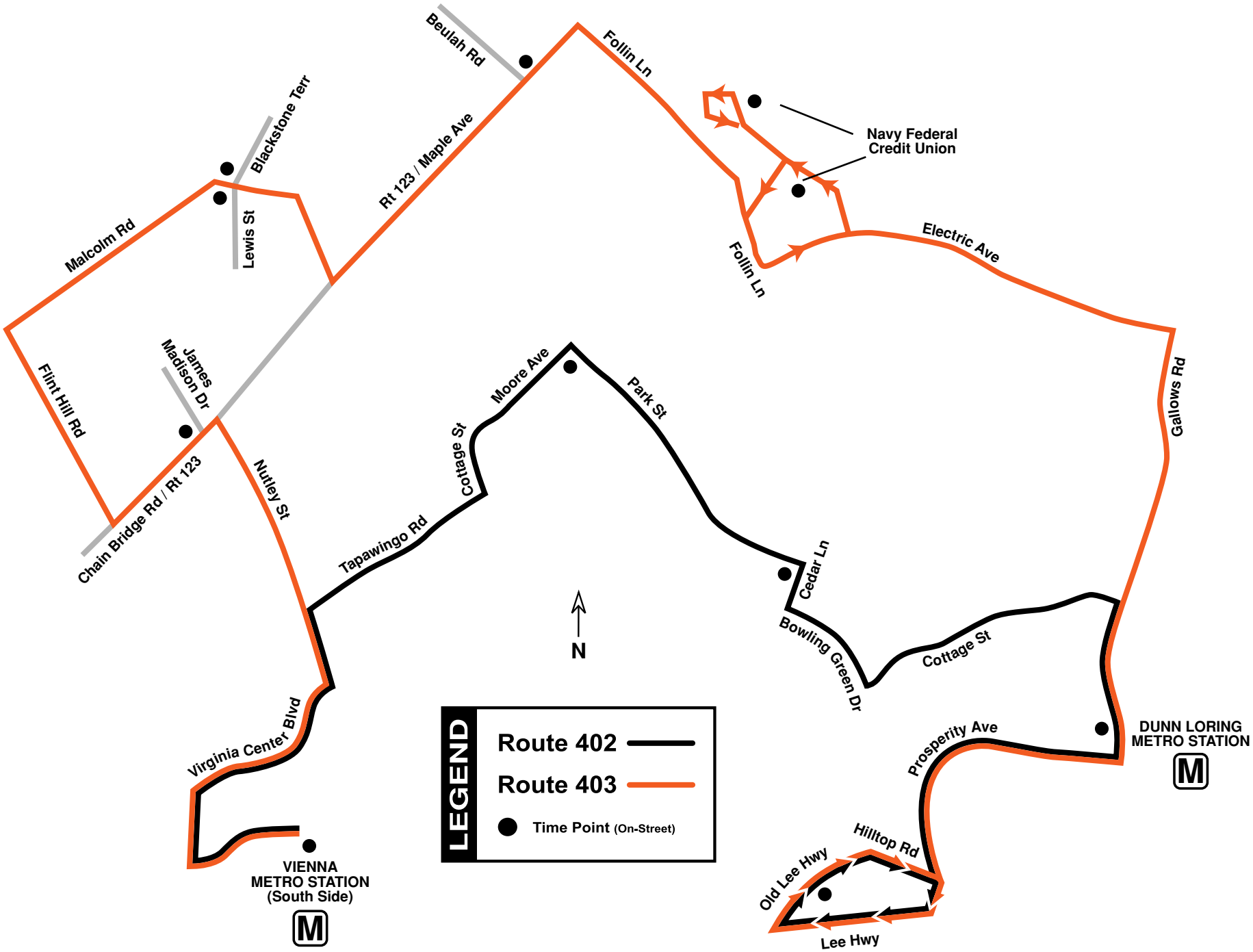
Beulah Rd
Follin Ln
Navy Federal
Credit Union
Blackstone Terr
Rt 123 / Maple Ave
Lewis St
Malcolm Rd
Follin Ln
Electric Ave
James
Madison Dr
Flint Hill Rd
Gallows Rd
Moore Ave
Park St
Cottage St
Nutley St
Tapawingo Rd
Chain Bridge Rd / Rt 123
Cedar Ln
Bowling Green Dr
Cottage St
N
Virginia Center Blvd
Prosperity Ave
DUNN LORING
METRO STATION
M
LEGEND
Route 402
Route 403
Time Point (On-Street)
Hilltop Rd
Old Lee Hwy
VIENNA
METRO STATION
(South Side)
M
Lee Hwy

ROUTE

504, 574

Tysons Corner - Reston Town Center Line

Tysons Corner to
Reston Town Center Transit Station

FAIRFAX CONNECTOR

CUSTOMER SERVICE

(703) 339-7200

TTY (703) 339-1608

www.fairfaxconnector.com

Fairfax County is committed to a policy of nondiscrimination in all county programs, services and activities. Reasonable accommodations will be provided upon request. For information or to request this information in an alternate format, call 703.324.1100, TTY 703.324.1102. Please allow seven working days.

Effective March 2006
Print Date 9.1.06

Route 504 — Weekday, Westbound

Tysons - West*Park Transit Station	Tyco Road & Leesburg Pike (Rt. 7)	Reston East @ Wiehle Ave Park & Ride	Reston Town Center Transit Station
AM Service			
5:34	5:38	5:51	6:01
6:04	6:08	6:21	6:31
6:34	6:38	6:51	7:01
7:04	7:08	7:21	7:31
7:34	7:38	7:51	8:01
8:04	8:08	8:21	8:31
8:34	8:38	8:51	9:01
9:04	9:08	9:21	9:31
9:34	9:38	9:51	10:01
10:34	10:38	10:51	11:01
11:34	11:38	11:51	12:01PM
PM Service			
12:34	12:38	12:51	1:01
1:34	1:38	1:51	2:01
2:34	2:38	2:51	3:01
3:34	3:38	3:51	4:01
4:04	4:08	4:21	4:31
4:34	4:38	4:51	5:01
5:04	5:08	5:21	5:31
5:34	5:38	5:51	6:01
6:04	6:08	6:21	6:31
6:34	6:38	6:51	7:01
7:04	7:08	7:21	7:31
7:34	7:38	7:51	8:01
8:34	8:38	8:51	9:01
9:34	9:38	9:51	10:01

Route 504 — Weekday, Eastbound

Reston Town Center Transit Station	Reston East @ Wiehle Ave Park & Ride	Tyco Rd & Leesburg Pike (Rt. 7)	Tysons West*Park Transit Station
AM Service			
5:05	5:14	5:24	5:29
5:35	5:44	5:54	5:59
6:05	6:14	6:24	6:29
6:35	6:44	6:54	6:59
7:05	7:14	7:24	7:29
7:35	7:44	7:54	7:59
8:05	8:14	8:24	8:29
8:35	8:44	8:54	8:59
9:05	9:14	9:24	9:29
10:05	10:14	--	10:29
11:05	11:14	--	11:29
PM Service			
12:05	12:14	--	12:29
1:05	1:14	--	1:29
2:05	2:14	--	2:29
3:05	3:14	--	3:29
3:35	3:44	--	3:59
4:05	4:14	4:24	4:29
4:35	4:44	4:54	4:59
5:05	5:14	5:24	5:29
5:35	5:44	5:54	5:59
6:05	6:14	6:24	6:29
6:35	6:44	6:54	6:59
7:05	7:14	7:24	7:29
7:35	7:44	7:54	7:59
8:05	8:14	--	8:29
9:05	9:14	--	9:29

Route 574 — Weekday, Westbound

Tysons Corner Center @ Nordstroms	Tysons - West*Park Transit Station	Tyco Road & Leesburg Pike (Rt. 7)	Leesburg Pike (Rt. 7) & Forestville Rd	Baron Cameron Ave & Hunter Mill Road	North Shore Dr @ Lake Anne Plaza	Reston Hospital Center	Reston Town Center @ Explorer St
AM Service							
6:10	6:25	6:29	6:34	6:39	6:45	6:52	6:55
7:05	7:25	7:29	7:34	7:39	7:45	7:52	7:55
8:05	8:25	8:29	8:34	8:39	8:45	8:52	8:55
9:05	9:25	9:29	9:34	9:39	9:45	9:52	9:55
10:05	10:25	10:29	10:34	10:39	10:45	10:52	10:55
11:05	11:20	11:24	11:29	11:34	11:40	11:47	11:50
PM Service							
12:05	12:20	12:24	12:29	12:34	12:40	12:47	12:50
1:05	1:20	1:24	1:29	1:34	1:40	1:47	1:50
2:05	2:20	2:24	2:29	2:34	2:40	2:47	2:50
3:05	3:25	3:29	3:35	3:41	3:47	3:54	3:57
4:05	4:25	4:29	4:35	4:41	4:47	4:54	4:57
5:05	5:25	5:29	5:35	5:41	5:47	5:54	5:57
6:05	6:25	6:29	6:35	6:41	6:47	6:54	6:57
7:05	7:25	7:29	7:35	7:41	7:47	7:54	7:57
8:05	8:20	8:24	8:29	8:34	8:38	8:45	8:48

Route 574 — Weekday, Eastbound

Reston Town Center @ Explorer St	Reston Hospital Center	North Shore Dr @ Lake Anne Plaza	Baron Cameron Ave & Hunter Mill Road	Leesburg Pike (Rt. 7) & Beulah Rd	Tyco Road & Leesburg Pike (Rt. 7)	Tysons - West*Park Transit Station	Tysons Corner Center @ Nordstroms
AM Service							
6:10	6:15	6:20	6:25	6:31	6:35	6:40	6:52
7:10	7:15	7:20	7:25	7:31	7:35	7:40	7:52
8:10	8:15	8:20	8:25	8:31	8:35	8:40	8:52
9:10	9:15	9:20	9:25	9:31	9:35	9:40	9:52
10:10	10:15	10:20	10:25	10:31	10:35	10:40	10:52
11:10	11:14	11:18	11:23	11:28	11:32	11:40	11:52
PM Service							
12:10	12:14	12:18	12:23	12:28	12:32	12:37	12:49
1:10	1:14	1:18	1:23	1:28	1:32	1:37	1:49
2:10	2:14	2:18	2:23	2:28	2:32	2:37	2:49
3:10	3:15	3:20	3:25	3:29	3:33	3:37	3:49
4:10	4:15	4:20	4:25	4:29	4:33	4:38	4:50
5:10	5:15	5:20	5:25	5:29	5:33	5:38	5:50
6:10	6:15	6:20	6:25	6:29	6:33	6:38	6:50
7:10	7:15	7:20	7:25	7:29	7:33	7:38	7:50
8:10	8:14	8:18	8:23	8:27	8:31	8:36	8:47
9:10	9:14	9:18	9:23	9:27	9:31	9:36	—

Route 504 — Saturday, Eastbound

Reston Town Center Transit Station	Reston East @ Wiehle Ave Park & Ride	Tyco Road & Leesburg Pike (Rt. 7)	Tysons West*Park Transit Station
AM Service			
6:10	6:19	--	6:34
7:10	7:19	--	7:34
8:10	8:19	--	8:34
9:10	9:19	--	9:34
10:10	10:19	--	10:34
11:10	11:19	--	11:34
PM Service			
12:10	12:19	--	12:34
1:10	1:19	--	1:34
2:10	2:19	--	2:34
3:10	3:19	--	3:34
4:10	4:19	--	4:34
5:10	5:19	--	5:34
6:10	6:19	--	6:34
7:10	7:19	--	7:34
8:10	8:19	--	8:34
9:10	9:19	--	9:34

Route 504 — Saturday, Westbound

Tysons West*Park Transit Station	Tyco Road & Leesburg Pike (Rt. 7)	Reston East @ Wiehle Ave Park & Ride	Reston Town Center Transit Station
AM Service			
6:39	6:43	6:56	7:06
7:39	7:43	7:56	8:06
8:39	8:43	8:56	9:06
9:39	9:43	9:56	10:06
10:39	10:43	10:56	11:06
11:39	11:43	11:56	12:06PM
PM Service			
12:39	12:43	12:56	1:06
1:39	1:43	1:56	2:06
2:39	2:43	2:56	3:06
3:39	3:43	3:56	4:06
4:39	4:43	4:56	5:06
5:39	5:43	5:56	6:06
6:39	6:43	6:56	7:06
7:39	7:43	7:56	8:06
8:39	8:43	8:56	9:06
9:39	9:43	9:56	10:06

Route 504 — Sunday, Eastbound

Reston Town Center Transit Station	Reston East @ Wiehle Ave Park & Ride	Tyco Road & Leesburg Pike (Rt. 7)	Tysons West*Park Transit Station
AM Service			
6:10	6:19	--	6:34
7:10	7:19	--	7:34
8:10	8:19	--	8:34
9:10	9:19	--	9:34
10:10	10:19	--	10:34
11:10	11:19	--	11:34
PM Service			
12:10	12:19	--	12:34
1:10	1:19	--	1:34
2:10	2:19	--	2:34
3:10	3:19	--	3:34
4:10	4:19	--	4:34
5:10	5:19	--	5:34
6:10	6:19	--	6:34
7:10	7:19	--	7:34

Route 504 — Sunday, Westbound

Tysons West*Park Transit Station	Tyco Road & Leesburg Pike (Rt. 7)	Reston East @ Wiehle Ave Park & Ride	Reston Town Center Transit Station
AM Service			
6:39	6:43	6:56	7:06
7:39	7:43	7:56	8:06
8:39	8:43	8:56	9:06
9:39	9:43	9:56	10:06
10:39	10:43	10:56	11:06
11:39	11:43	11:56	12:06PM
PM Service			
12:39	12:43	12:56	1:06
1:39	1:43	1:56	2:06
2:39	2:43	2:56	3:06
3:39	3:43	3:56	4:06
4:39	4:43	4:56	5:06
5:39	5:43	5:56	6:06
6:39	6:43	6:56	7:06
7:39	7:43	7:56	8:06

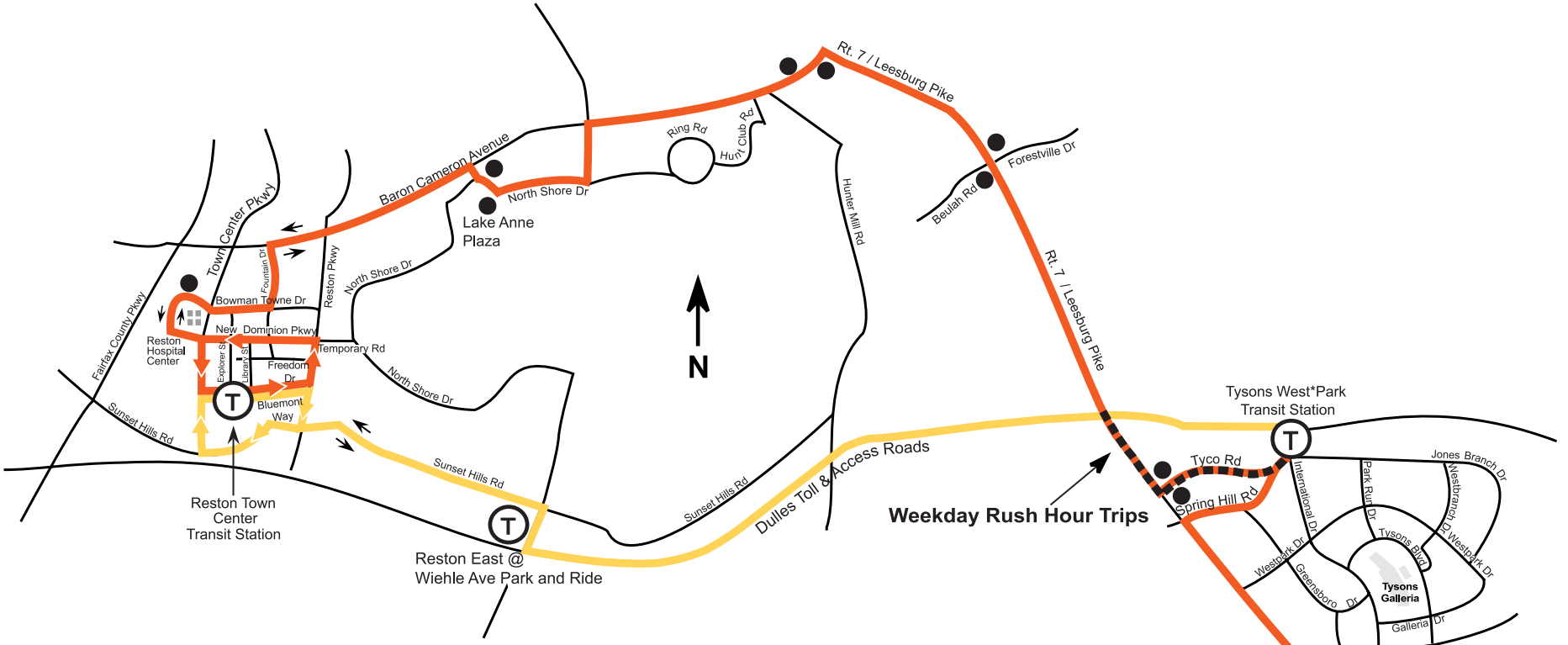

LEGEND

Route 504

Route 504 rush hour trips

Route 574

● **Time Point** (On-Street)

Ⓣ **Transfer to Other Routes** (Including Time Point)

Hospital (Including Time Point)

Ⓣ **TRANSFER @ Reston Town Center Transit Station to:**

- **FAIRFAX CONNECTOR – 505, 556, 574, 605, 950, RIBS 1, 2, 3, 4**

Ⓣ **TRANSFER @ Tysons West*Park Transit Station to:**

- **FAIRFAX CONNECTOR – 401(W), 425, 427, 504, 574**
- **METROBUS – 2T, 3T, 5A, 5B, 23A, 24T, 28T**

(W) = Weekends only

Ⓣ **TRANSFER @ Tysons Corner Center @ Nordstroms to:**

- **FAIRFAX CONNECTOR – 401, 574**
- **METROBUS – 2C, 2T, 3T, 5B, 15K, 15L, 23A, 28A, 28B, 28T**

556 Routing Changes Beginning 4/06

ROUTE

505, 556

Reston Town Center Line

Reston Town Center Transit Station,
North Point Village Center,
Reston East at Wiehle Ave. Park & Ride,
West Falls Church Metro

FAIRFAX CONNECTOR

CUSTOMER SERVICE

(703) 339-7200

TTY (703) 339-1608

www.fairfaxconnector.com

Fairfax County is committed to a policy of nondiscrimination in all county programs, services and activities. Reasonable accommodations will be provided upon request. For information or to request this information in an alternate format, call 703.324.1100, TTY 703.324.1102. Please allow seven working days.

Effective April 2006

Print Date 4/16/06

Routes 505, 556 Weekday Eastbound

Routes	Reston Town Center Transit Station	Bennington Woods Rd & Walnut Branch Rd	Center Harbor Rd & Church Hill Place	Bennington Woods Rd & Walnut Branch Rd	Reston Town Center Transit Station	Reston East @ Wiehle Ave Park & Ride	Ⓜ West Falls Church Metro Station
AM Service							
505	—	—	—	—	5:05	—	5:26
556/505	—	5:13	5:22	5:27	*5:35	—	5:56
556/505	5:40	5:43	5:52	5:57	*6:05	—	6:28
556/505	6:10	6:13	6:22	6:27	*6:35	—	6:58
556/505	6:40	6:43	6:52	6:57	*7:05	—	7:28
556/505	7:10	7:13	7:22	7:27	*7:35	—	7:58
556/505	7:40	7:43	7:52	7:57	*8:05	—	8:28
556/505	8:10	8:13	8:22	8:27	*8:35	—	8:58
556/505	8:40	8:43	8:52	8:57	*9:05	9:14	9:30
505	—	—	—	—	9:20	9:29	9:45
556/505	9:10	9:13	9:22	9:27	*9:35	9:44	10:00
505	—	—	—	—	9:50	9:59	10:15
505	—	—	—	—	10:05	10:14	10:30
505	—	—	—	—	10:20	10:29	10:45
505	—	—	—	—	10:35	10:44	11:00
505	—	—	—	—	10:50	10:59	11:15
505	—	—	—	—	11:05	11:14	11:30
505	—	—	—	—	11:20	11:29	11:45
505	—	—	—	—	11:35	11:44	12:00PM
505	—	—	—	—	11:50	11:59	12:15PM
PM Service							
505	—	—	—	—	12:05	12:14	12:30
505	—	—	—	—	12:20	12:29	12:45
505	—	—	—	—	12:35	12:44	1:00
505	—	—	—	—	12:50	12:59	1:15
505	—	—	—	—	1:05	1:14	1:30
505	—	—	—	—	1:20	1:29	1:45
505	—	—	—	—	1:35	1:44	2:00
505	—	—	—	—	1:50	1:59	2:15
505	—	—	—	—	2:05	2:14	2:30
505	—	—	—	—	2:20	2:29	2:45
505	—	—	—	—	2:35	2:44	3:00
505	—	—	—	—	2:50	2:59	3:15
505	—	—	—	—	3:05	3:14	3:30
505	—	—	—	—	3:20	3:29	3:45
505	—	—	—	—	3:35	3:44	4:00
505	—	—	—	—	4:05	4:14	4:30
505	—	—	—	—	4:35	4:44	5:00
505	—	—	—	—	5:05	5:14	5:30
505	—	—	—	—	5:35	5:44	6:00
505	—	—	—	—	6:05	6:14	6:30
505	—	—	—	—	6:35	6:44	7:00
505	—	—	—	—	7:05	7:14	7:30
505	—	—	—	—	7:35	7:44	8:00
505	—	—	—	—	8:05	8:14	8:30
505	—	—	—	—	8:35	8:44	9:00
505	—	—	—	—	9:05	9:14	9:30
505	—	—	—	—	9:35	9:44	10:00
505	—	—	—	—	10:05	10:14	10:30
505	—	—	—	—	10:35	10:44	11:00
505	—	—	—	—	11:05	11:14	11:30

*NOTE: Route 556 continues as Route 505 at Reston Town Center

Routes 505, 556 Weekday Westbound

Routes	Ⓜ West Falls Church Metro Station	Reston East @ Wiehle Ave Park & Ride	Reston Town Center Transit Station	Bennington Woods Rd & Walnut Branch Rd	Center Harbor Rd & Church Hill Place	Bennington Woods Rd & Walnut Branch Rd	Reston Town Center Transit Station
AM Service							
505	5:30	5:45	5:55	—	—	—	—
505	6:00	6:15	6:25	—	—	—	—
505	6:32	6:47	6:57	—	—	—	—
505	7:02	7:17	7:27	—	—	—	—
505	7:32	7:47	7:57	—	—	—	—
505	8:02	8:17	8:27	—	—	—	—
505	8:32	8:47	8:57	—	—	—	—
505	9:02	9:17	9:27	—	—	—	—
505	9:17	9:32	9:42	—	—	—	—
505	9:34	9:49	9:59	—	—	—	—
505	9:50	10:05	10:15	—	—	—	—
505	10:05	10:20	10:30	—	—	—	—
505	10:20	10:35	10:45	—	—	—	—
505	10:35	10:50	11:00	—	—	—	—
505	10:50	11:05	11:15	—	—	—	—
505	11:05	11:20	11:30	—	—	—	—
505	11:20	11:35	11:45	—	—	—	—
505	11:35	11:50	12:00PM	—	—	—	—
505	11:50	12:05PM	12:15PM	—	—	—	—
PM Service							
505	12:05	12:20	12:30	—	—	—	—
505	12:20	12:35	12:45	—	—	—	—
505	12:35	12:50	1:00	—	—	—	—
505	12:50	1:05	1:15	—	—	—	—
505	1:05	1:20	1:30	—	—	—	—
505	1:20	1:35	1:45	—	—	—	—
505	1:35	1:50	2:00	—	—	—	—
505	1:50	2:05	2:15	—	—	—	—
505	2:05	2:20	2:30	—	—	—	—
505	2:20	2:35	2:45	—	—	—	—
505	2:35	2:50	3:00	—	—	—	—
505	2:50	3:05	3:15	—	—	—	—
505/556	*3:05	—	3:28	3:31	3:37	3:41	3:46
505/556	*3:37	—	4:02	4:05	4:11	4:16	4:20
505/556	*4:04	—	4:29	4:32	4:38	4:43	4:47
505/556	*4:34	—	4:59	5:02	5:08	5:13	5:17
505/556	*5:04	—	5:29	5:32	5:38	5:43	5:47
505/556	*5:34	—	5:59	6:02	6:08	6:13	6:17
505/556	*6:04	—	6:29	6:32	6:38	6:43	6:47
505/556	*6:34	—	6:59	7:02	7:08	7:13	7:17
505/556	*7:04	—	7:29	7:32	7:38	7:43	7:47
505/556	*7:34	—	7:59	8:02	8:08	8:13	8:17
505/556	*8:04	—	8:29	8:32	8:38	8:43	8:47
505	8:33	8:48	8:58	—	—	—	—
505	9:03	9:18	9:28	—	—	—	—
505	9:33	9:48	9:58	—	—	—	—
505	10:03	10:18	10:28	—	—	—	—
505	10:33	10:48	10:58	—	—	—	—
505	11:07	11:22	11:32	—	—	—	—
505	11:33	11:48	11:58	—	—	—	—

*NOTE: Route 505 continues as Route 556 at Reston Town Center

Route 505 Saturday Eastbound

Reston Town Center Transit Station	Reston East @ Wiehle Ave Park & Ride	Ⓜ West Falls Church Metro Station
AM Service		
7:30	7:39	7:55
8:00	8:09	8:25
8:30	8:39	8:55
9:05	9:14	9:30
9:35	9:44	10:00
10:05	10:14	10:30
10:35	10:44	11:00
11:05	11:14	11:30
11:35	11:44	12:00 PM
PM Service		
12:05	12:14	12:30
12:35	12:44	1:00
1:05	1:14	1:30
1:35	1:44	2:00
2:05	2:14	2:30
2:35	2:44	3:00
3:05	3:14	3:30
3:35	3:44	4:00
4:05	4:14	4:30
4:35	4:44	5:00
5:05	5:14	5:30
5:35	5:44	6:00
6:05	6:14	6:30
6:38	6:47	7:03
7:08	7:17	7:33
7:38	7:47	8:03
8:08	8:17	8:33
8:38	8:47	9:03
9:05	9:14	9:30
9:35	9:44	10:00
10:05	10:14	10:30
10:35	10:44	11:00
11:04	11:13	11:29
11:35	11:44	12:00 AM
12:04 AM	12:13 AM	12:29 AM
12:25 AM	12:34 AM	12:50 AM

Route 505 Saturday Westbound

Ⓜ West Falls Church Metro Station	Reston East @ Wiehle Ave Park & Ride	Reston Town Center Transit Station
AM Service		
8:00	8:15	8:25
8:30	8:45	8:55
9:05	9:20	9:30
9:35	9:50	10:00
10:05	10:20	10:30
10:35	10:50	11:00
11:05	11:20	11:30
11:35	11:50	12:00 PM
PM Service		
12:05	12:20	12:30
12:35	12:50	1:00
1:05	1:20	1:30
1:35	1:50	2:00
2:05	2:20	2:30
2:35	2:50	3:00
3:05	3:20	3:30
3:37	3:52	4:02
4:04	4:19	4:29
4:34	4:49	4:59
5:04	5:19	5:29
5:34	5:49	5:59
6:04	6:19	6:29
6:34	6:49	6:59
7:06	7:21	7:31
7:36	7:51	8:01
8:06	8:21	8:31
8:36	8:51	9:01
9:06	9:21	9:31
9:34	9:49	9:59
10:04	10:19	10:29
10:34	10:49	10:59
11:08	11:23	11:33
11:32	11:47	11:57
12:00 AM	12:15 AM	12:25 AM
12:35 AM	12:50 AM	1:00 AM
12:50 AM	1:05 AM	1:15 AM

Route 505 Sunday Eastbound

Reston Town Center Transit Station	Reston East @ Wiehle Ave Park & Ride	Ⓜ West Falls Church Metro Station
AM Service		
7:30	7:39	7:55
8:00	8:09	8:25
8:30	8:39	8:55
9:08	9:17	9:33
9:38	9:47	10:03
10:08	10:17	10:33
10:38	10:47	11:03
11:08	11:17	11:33
11:38	11:47	12:03 PM
PM Service		
12:08	12:17	12:33
12:38	12:47	1:03
1:08	1:17	1:33
1:38	1:47	2:03
2:08	2:17	2:33
2:38	2:47	3:03
3:08	3:17	3:33
3:38	3:47	4:03
4:08	4:17	4:33
4:38	4:47	5:03
5:08	5:17	5:33
5:38	5:47	6:03
6:08	6:17	6:33
6:38	6:47	7:03
7:08	7:17	7:33
7:38	7:47	8:03
8:08	8:17	8:33
8:38	8:47	9:03
9:10	9:19	9:35
9:35	9:44	10:00
10:10	10:19	10:35

Route 505 Sunday Westbound

Ⓜ West Falls Church Metro Station	Reston East @ Wiehle Ave Park & Ride	Reston Town Center Transit Station
AM Service		
8:00	8:15	8:25
8:30	8:45	8:55
9:06	9:21	9:31
9:36	9:51	10:01
10:06	10:21	10:31
10:36	10:51	11:01
11:06	11:21	11:31
11:36	11:51	12:01PM
PM Service		
12:06	12:21	12:31
12:36	12:51	1:01
1:06	1:21	1:31
1:36	1:51	2:01
2:06	2:21	2:31
2:36	2:51	3:01
3:06	3:21	3:31
3:36	3:51	4:01
4:06	4:21	4:31
4:36	4:51	5:01
5:06	5:21	5:31
5:36	5:51	6:01
6:06	6:21	6:31
6:36	6:51	7:01
7:06	7:21	7:31
7:36	7:51	8:01
8:06	8:21	8:31
8:36	8:51	9:01
9:06	9:21	9:31
9:38	9:53	10:03
10:05	10:20	10:30
10:45	11:00	11:10

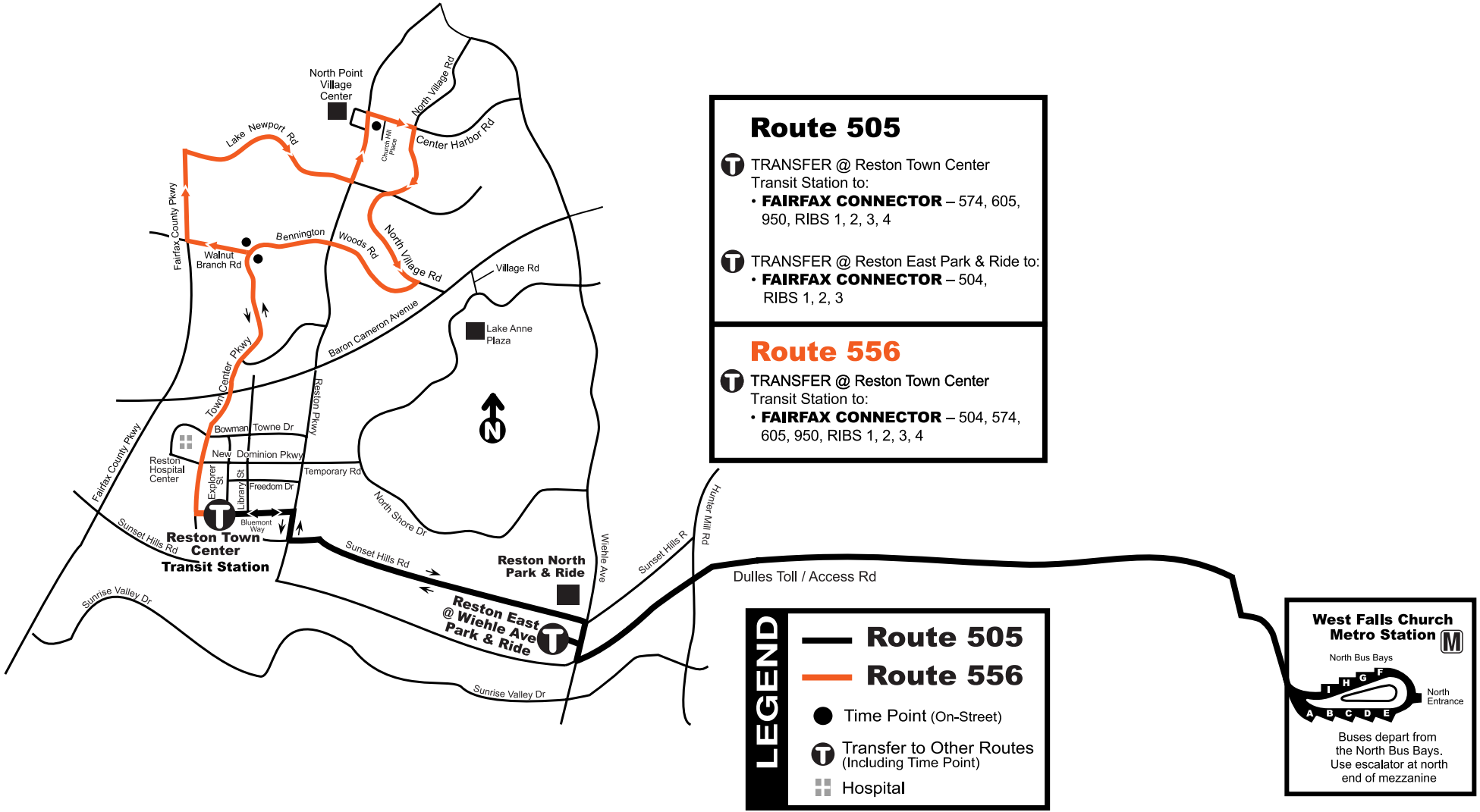

Route 505

TRANSFER @ Reston Town Center Transit Station to:

- **FAIRFAX CONNECTOR** – 574, 605, 950, RIBS 1, 2, 3, 4

TRANSFER @ Reston East Park & Ride to:

- **FAIRFAX CONNECTOR** – 504, RIBS 1, 2, 3

Route 556

TRANSFER @ Reston Town Center Transit Station to:

- **FAIRFAX CONNECTOR** – 504, 574, 605, 950, RIBS 1, 2, 3, 4

LEGEND

- Route 505
- Route 556
- Time Point (On-Street)
- Transfer to Other Routes (Including Time Point)
- Hospital

West Falls Church Metro Station M

North Bus Bays

Buses depart from the North Bus Bays. Use escalator at north end of mezzanine

New Route

ROUTE
595

Pentagon Express

Reston East @ Wiehle Avenue
Park & Ride to Pentagon

FAIRFAX
CONNECTOR

CUSTOMER SERVICE

(703) 339-7200
TTY (703) 339-1608

www.fairfaxconnector.com

Fairfax County is committed to a policy of nondiscrimination in all county programs, services and activities. Reasonable accommodations will be provided upon request. For information or to request this information in an alternate format, call 703.324.1100, TTY 703.324.1102. Please allow seven working days.

Effective October 1, 2006
Print Date 9.15.06

Route 595 Weekday

Reston East @ Wiehle Avenue Park & Ride	Ⓜ Pentagon Metro
AM Service – Eastbound	
5:35	6:10
6:05	6:40
6:30	7:10
7:00	7:40
7:30	8:10
8:00	8:40

Route 595 Weekday

Ⓜ Pentagon Metro	Reston East @ Wiehle Avenue Park & Ride
PM Service – Westbound	
3:50	4:32
4:20	5:02
4:50	5:32
5:20	6:02
5:50	6:32
6:20	7:02
6:50	7:32

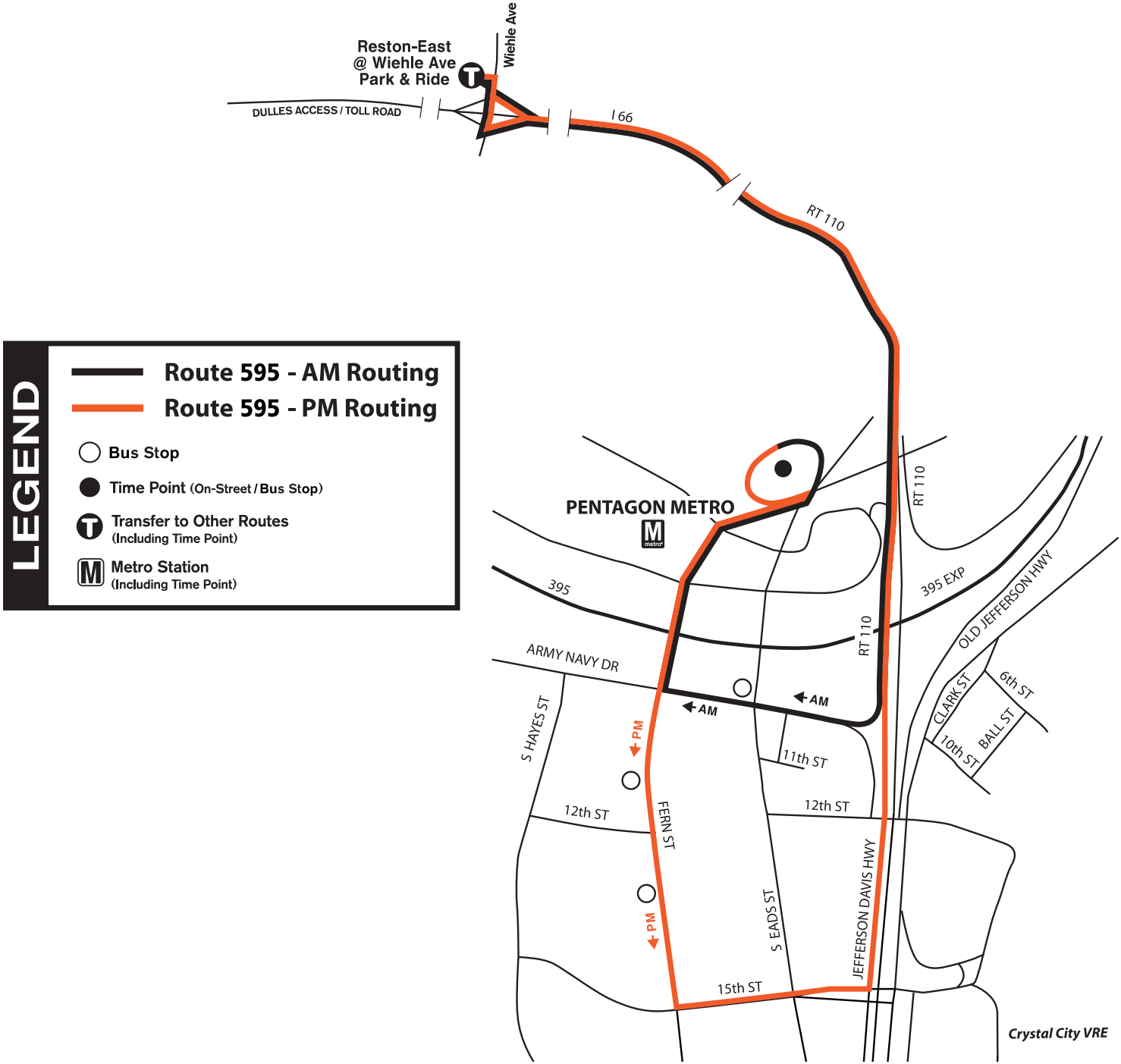
LEGEND
Route 595 - AM Routing
Route 595 - PM Routing
Bus Stop
Time Point (On-Street / Bus Stop)
Transfer to Other Routes
(Including Time Point)
Metro Station
(Including Time Point)
Reston-East
@ Wiehle Ave
Park & Ride
Wiehle Ave
DULLES ACCESS / TOLL ROAD
I 66
RT 110
PENTAGON METRO
395
395 EXP
RT 110
OLD JEFFERSON HWY
ARMY NAVY DR
AM
AM
RT 110
S HAYES ST
PM
11th ST
CLARK ST
6th ST
10th ST
BALL ST
12th ST
12th ST
FERN ST
PM
S EADS ST
JEFFERSON DAVIS HWY
15th ST
Crystal City VRE

New Route

ROUTE
597

Crystal City Express

Reston East @ Wiehle Avenue
Park & Ride to Crystal City

FAIRFAX
CONNECTOR

CUSTOMER SERVICE

(703) 339-7200

TTY (703) 339-1608

www.fairfaxconnector.com

Fairfax County is committed to a policy of nondiscrimination in all county programs, services and activities. Reasonable accommodations will be provided upon request. For information or to request this information in an alternate format, call 703.324.1100, TTY 703.324.1102. Please allow seven working days.

Effective October 1, 2006

Print Date 9.15.06

Route 597 Weekday

Reston East @ Wiehle Avenue Park & Ride	Army-Navy Dr & Eads Street	South Clark St & 26th St	Crystal Dr & Eighteenth St
AM Service – Eastbound			
5:58	6:35	6:41	6:50
6:28	7:05	7:11	7:20
6:58	7:35	7:41	7:50
7:58	8:35	8:41	8:50
7:28	8:05	8:11	8:20

Route 597 Weekday

Fifteenth St & Eads St	Crystal Dr & Eighteenth St	Eads St & 12th St	Reston East @ Wiehle Avenue Park & Ride
PM Service – Westbound			
3:30	3:39	3:48	4:23
4:06	4:15	4:24	4:59
4:36	4:45	4:54	5:29
5:06	5:15	5:24	5:59
5:45	5:54	6:03	6:38

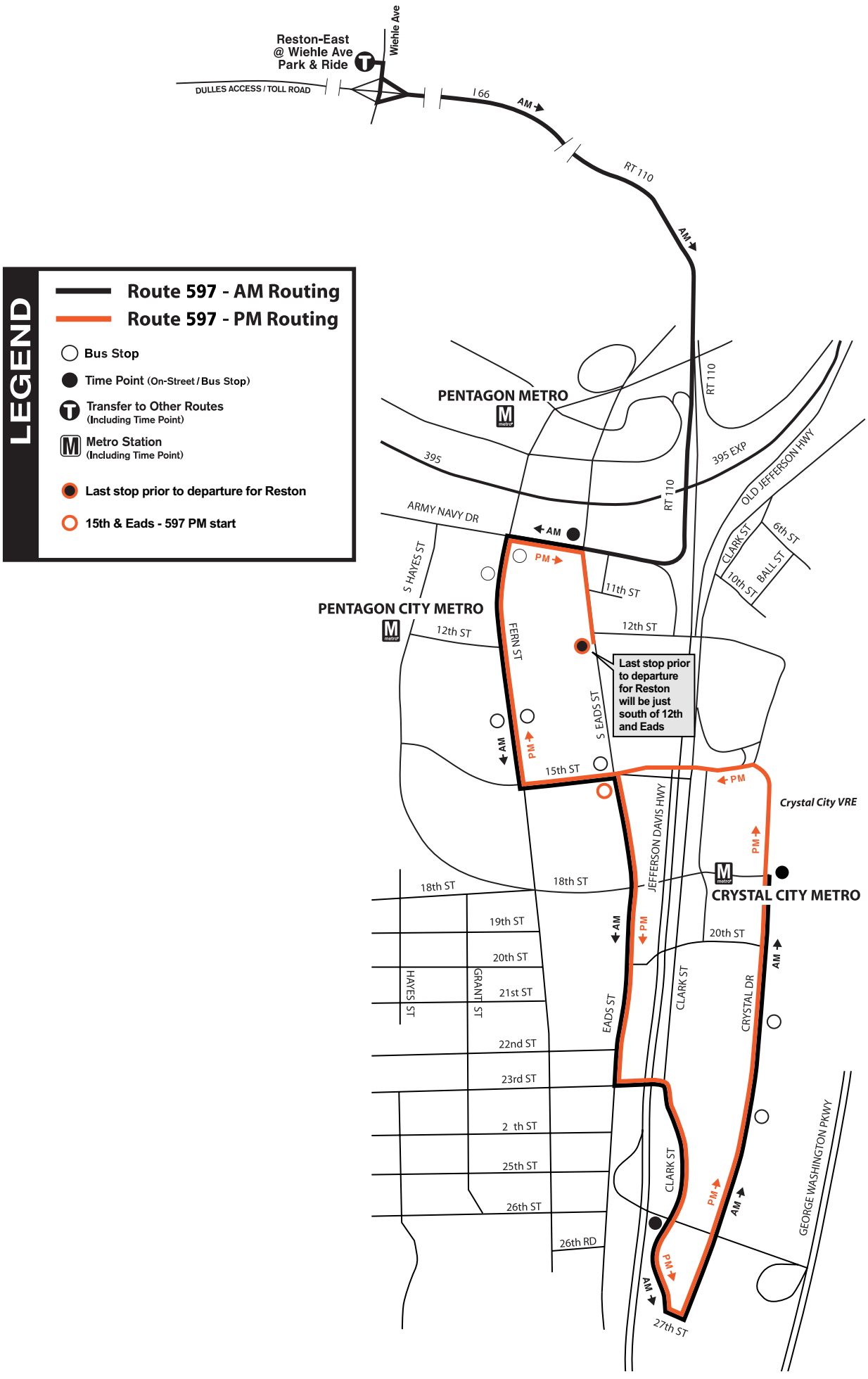
LEGEND
Route 597 - AM Routing
Route 597 - PM Routing
Bus Stop
Time Point (On-Street / Bus Stop)
Transfer to Other Routes (Including Time Point)
Metro Station (Including Time Point)
Last stop prior to departure for Reston
15th & Eads - 597 PM start
Reston-East @ Wiehle Ave Park & Ride
Wiehle Ave
DULLES ACCESS / TOLL ROAD
I 66
AM
RT 110
PENTAGON METRO
395
395 EXP
OLD JEFFERSON HWY
ARMY NAVY DR
S HAYES ST
PENTAGON CITY METRO
11th ST
12th ST
FERN ST
S EADS ST
Last stop prior to departure for Reston will be just south of 12th and Eads
15th ST
Crystal City VRE
JEFFERSON DAVIS HWY
CRYSTAL CITY METRO
18th ST
19th ST
20th ST
21st ST
22nd ST
23rd ST
25th ST
26th ST
26th RD
27th ST
HAYES ST
GRANT ST
EADS ST
CLARK ST
CRYSTAL DR
GEORGE WASHINGTON PKWY
6th ST
10th ST
BALL ST

ROUTE
103

Fairfax Connector Routes

	Dunn Loring Metro	Franconia-Springfield Metro	Fairfax Cnty Gvnt Center	Herndon-Monroe P&R	Huntington Metro	King Street Metro	Pentagon Metro	Reston East P&R	Reston South P&R	Reston Town Center	Rolling Valley P&R	Rosslyn Metro	Tysons Corner Center	Tysons-West*Park	Van Dorn St Metro	Vienna/Fairfax-GMU Metro	West Falls Church Metro
101-108				◆													
109		◆		◆										◆			
110		◆		◆	◆				◆								
202, 204		◆												◆			
203														◆			
301-311		◆															
306, 383-385						◆											
401	◆	◆										◆	◆				
402, 403	◆														◆		
404											◆	◆					
425, 427													◆				◆
505							◆		◆								◆
551			◆				◆										◆
552, 554							◆										◆
553, 585								◆									◆
556									◆								
557							◆	◆									◆
574									◆			◆	◆				
605		◆						◆	◆								
621, 623		◆													◆		
622															◆		
922-929			◆														
950			◆						◆								◆
951, 952, 980			◆														◆
984			◆				◆						◆				
989						◆	◆										
RIBS 1, 3							◆		◆								
RIBS 2			◆				◆		◆								
RIBS 4									◆								
Metrobus	◆	◆		◆	◆	◆				◆	◆	◆	◆	◆	◆	◆	◆
Smart Mover													◆				

Belle View Line

Beacon Hill and Belle View Loop

Fairfax Connector

703-339-7200

TTY (703) 339-1608

www.fairfaxconnector.com

Effective June 20, 1999

Fares and Transfers

Effective May 14, 2000, zone charges were eliminated. A $2.00 express fare is charged on Routes 383, 384, 385 and a $2.50 express fare is charged on Route 989. Bus-to-bus transfers are valid for 2 hours, there are no restrictions regarding direction of travel.

Transfers are accepted from all other service providers in the Washington metropolitan region. The value of the transfer depends on the base fare of the issuing route. Metrorail-to-bus transfers are good for up to an 85-cent discount, provided that the resultant bus fare is not less that 25 cents. Metrorail-to-bus transfers are free for eligible senior and disabled passengers. A Metrorail-to-bus transfer cannot be combined with a bus-to-bus transfer or a bus pass for an additional discount, The **Fairfax Connector** accepts all Metrobus and Metrobus/rail passes, DASH passes and Metrobus tokens. The Metrobus one-day, weekly, and 28-day passes and the DASH pass and Metrobus tokens are valued at $1.10 toward the base fare of a participating route. The Metrobus/rail weekly passes and the Metrobus 28-day express, senior, and disabled passes will be valued at $2.00. Drivers will not issue transfers to pass holders, and a bus-to-bus transfers to pass holders, and a bus-to-bus transfer cannot be combined with a bus or a bus/rail pass for an additional discount.

Fairfax Connector drivers will sell the regional oneday pass costing $2.50.

Up to two **children**, ages four years or younger, ride free with each paying passenger.

Elderly/disabled fares are valid at all times for riders in possession of an Official WMATA ID or a Medicare Card. Senior citizens can obtain an ID Card at all Fairfax County library branches. Riders with disabilities can arrange to obtain an ID Card at WMATA headquarters, 600 Fifth Street NW, Washington, C.C., by calling in advance (202) 962-1245, TTY (202) 628-8973.

Fairfax Connector Base Fares

Route	CASH Fare	w/Rail Transfer	Senior/Disabled CASH Fare	Senior/Disabled w/Rail Transfer
101-110	$0.50	$0.25	$0.50	$0.00
202, 203, 204	$0.50	$0.25	$0.50	$0.00
301-305, 311	$0.50	$0.25	$0.50	$0.00
306, 404	$1.00	$0.25	$0.50	$0.00
383,384,385	$2.00	$1.15	$1.00	$0.00
401-403	$0.50	$0.25	$0.50	$0.00
425, 427, 551-585	$0.50	$0.25	$0.50	$0.00
605-623, 901-984	$0.50	$0.25	$0.50	$0.00
989	$2.50	$1.65	$1.00	$0.00
RIBS 1,2,3,4	$0.50	N/A	$0.50	$0.00

For More Information, Call or Visit:

The **Fairfax Connector** Information Center
(703) 339-7200
TTY (703) 339-1608
www.fairfaxconnector.com

Monday-Friday	5:00 AM-10:00 PM
Saturday	7:00 AM-10:00 PM
Sunday	10:00 AM-8:00 PM

Visit the Connector Store at:

Tysons-West*Park Transit Station
Monday-Friday 6:00 AM-8:00 PM
Saturday-Sunday 10:00 AM-6:00 PM

Springfield Mall Connector Store
Monday-Saturday 11:00 AM-8:45 PM

Reston East at Wiehle Avenue Park & Ride
Monday-Friday 6:30 AM-10:30 AM
3:00 PM-7:30 PM

Herndon-Monroe Park & Ride
Monday-Friday 6:30 AM-10:30 AM
3:00 PM-7:30 PM

Timetables, maps, bus and rail passes and tickets and other commuting information are available at the **Connector Stores.**

Please have exact fare ready when boarding the bus, as drivers cannot provide change.

Wheelchair Service

Fairfax Connector buses in the Reston and Herndon area are all wheelchair lift-equipped. To travel on a **Fairfax Connector** bus in other areas of Fairfax County, please call 24 hours in advance.

Fairfax Connector
(703) 339-7200, TTY (703) 339-1608
Monday-Friday 8:00 AM-5:00 PM

Metrobus (202) 962-1825
Monday-Friday 7:30 AM-5:30 PM

Holiday Service

Martin Luther King, Jr. Day President's Day Columbus Day Veterans' Day	**Weekday Service** All **Fairfax Connector** Routes
Independence Day	**Saturday Service** on Routes: 101, 103, 105, 109, 110, 204, 401, 425, 505, 574, 605, 950, and RIBS 1, 2, 3, 4
New Year's Day Easter Memorial Day Labor Day Thanksgiving Day Christmas Day	**Sunday Service** on Routes: 101, 105, 110, 401, 425, 505, 574, 605, 950, and RIBS 1, 2, 3, 4

Guaranteed Ride Home

For a Guaranteed Ride Home in case of emergencies when bus, Metrorail or VRE is not available, please call:
1-800-745-RIDE
(1-800-745-7433)

Restrictions

Smoking, eating, drinking, and playing radios without earphones are strictly prohibited on Fairfax Connector buses. In addition strollers must be folded on the bus.

Fairfax Connector bus service is funded by Fairfax County.

ROUTE 103 WEEKDAY ROUND TRIP

Monday thru Friday

Leave Huntington Metro Station (South)	Richmond Hwy. & Beacon Hill Rd.	Belle View Blvd & Ft. Hunt Rd.	Wakefield Dr. & Potomac Ave.	Belle View Blvd. & Ft. Hunt Rd.	Beacon Hill Rd. & Richmond Hwy.	Arrive Huntington Metro Station (South)
AM Service						
—	—	5:47	5:51	5:52	6:00	6:15
6:20	6:28	6:34	6:38	6:41	6:48	7:03
7:10	7:18	7:24	7:28	7:31	7:38	7:53
8:00	8:08	8:14	8:18	8:21	8:28	8:43
8:50	8:58	9:04	9:08	9:11	9:18	9:33
9:40	9:48	9:54	9:58	10:01	10:08	10:18
10:30	10:38	10:44	10:48	10:51	10:58	11:08
11:15	11:22	11:28	11:32	11:35	11:42	11:52
12:00	12:07	12:13	12:17	12:20	12:27	12:37
PM Service						
12:45	12:52	12:58	1:02	1:05	1:12	1:22
1:30	1:37	1:43	1:47	1:50	1:57	2:07
2:15	2:22	2:28	2:32	2:35	2:42	2:52
3:00	3:10	3:16	3:20	3:23	3:30	3:40
3:45	3:55	4:01	4:05	4:08	4:15	4:25
4:30	4:40	4:46	4:50	4:53	5:00	5:10
5:15	5:25	5:31	5:35	5:38	5:45	5:55
6:00	6:10	6:16	6:20	6:23	6:30	6:40
6:45	6:53	6:59	7:03	7:06	7:13	7:23
7:30	7:37	7:43	7:47	7:50	7:57	8:07
8:20	8:27	8:33	8:37	8:40	8:47	8:57
9:10	9:17	9:23	9:26	9:28	—	—

ROUTE 103 SATURDAY ROUND TRIP

Leave Huntington Metro Station South	Richmond Hwy. & Beacon Hill Rd.	Belle View Blvd. & Ft. Hunt Rd.	Wakefield Dr. & Potomac Ave.	Belle View Blvd. & Ft. Hunt Rd.	Beacon Hill Rd. & Richmond Hwy.	Arrive Huntington Metro Station South
AM Service						
8:00	8:08	8:14	8:18	8:21	8:26	8:36
8:40	8:48	8:54	8:58	9:01	9:06	9:16
9:25	9:33	9:39	9:43	9:46	9:51	10:01
10:05	10:13	10:19	10:23	10:26	10:31	10:41
10:55	11:03	11:09	11:13	11:16	11:21	11:31
11:40	11:48	11:54	11:58	12:01	12:06	12:16
PM Service						
12:30	12:38	12:44	12:48	12:51	12:56	1:06
1:10	1:18	1:24	1:28	1:31	1:36	1:46
1:55	2:03	2:09	2:13	2:16	2:21	2:31
2:40	2:48	2:54	2:58	3:01	3:06	3:16
3:20	3:28	3:34	3:38	3:41	3:46	3:56
4:05	4:13	4:19	4:23	4:26	4:31	4:41
4:55	5:03	5:09	5:13	5:16	5:21	5:31
5:40	5:48	5:54	5:58	6:01	6:06	6:16
6:20	6:28	6:34	6:38	6:41	6:46	6:56
7:10	7:18	7:24	7:28	7:31	7:36	7:46
7:55	8:03	8:09	8:13	8:16	8:21	8:31

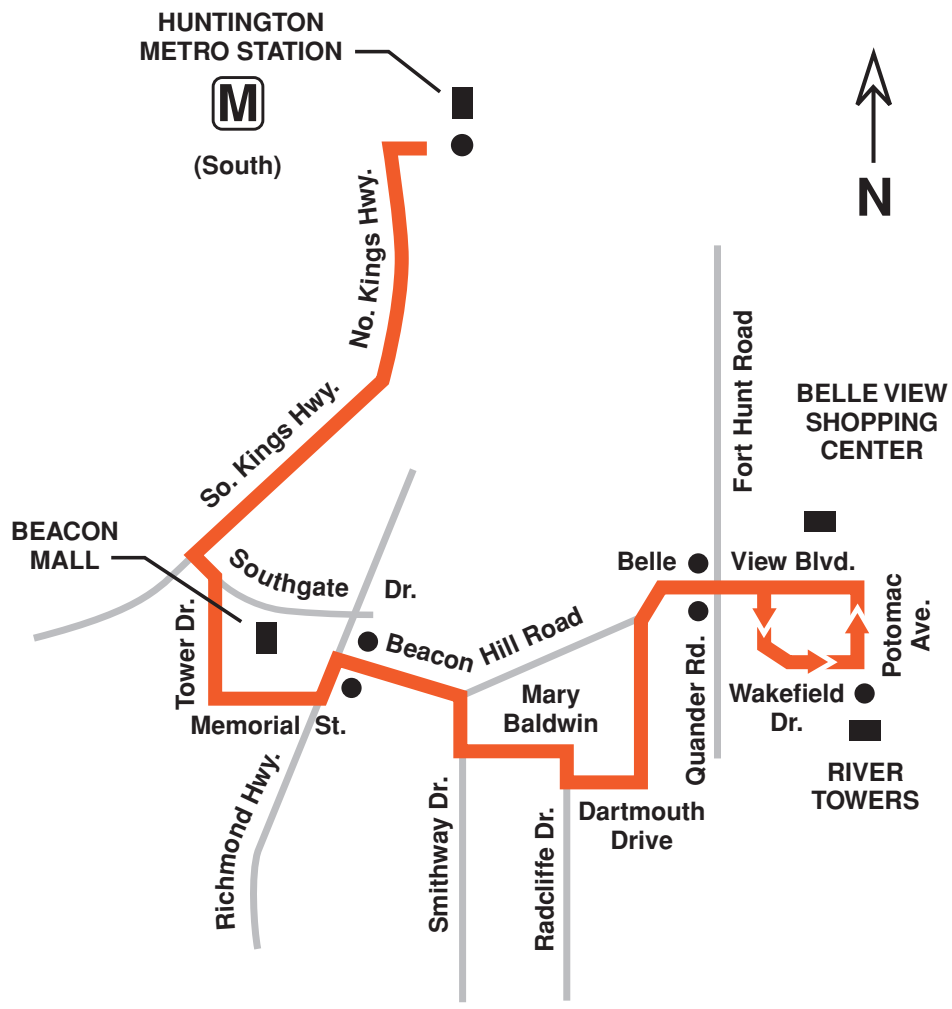

ROUTE
105

Richmond Highway Line

Fort Belvoir to the Huntington Metro Station;
also serving Mount Vernon Hospital
& Old Town Alexandria

Fairfax Connector

339-7200
TTY (703) 339-1608
www.fairfaxconnector.com

Effective September 29, 2002

Route 105 — Sunday Northbound

Sacramento Dr & Richmond Hwy	Richmond Hwy & Ladson Ln	Tiswell Dr & Mt. Vernon Nursing Home	Mt. Vernon Hospital	Mt. Vernon Square Apts.	Richmond Hwy & Beacon Hill Rd	Huntington Metro Station (North)
AM SERVICE						
7:25	7:33	7:38	7:39	7:48	7:54	8:00
8:25	8:33	8:38	8:39	8:48	8:54	9:00
9:25	9:33	9:38	9:39	9:48	9:54	10:00
10:25	10:33	10:38	10:39	10:48	10:54	11:00
11:25	11:33	11:38	11:39	11:48	11:54	12:00
PM SERVICE						
12:25	12:33	12:38	12:39	12:48	12:54	1:00
1:25	1:33	1:38	1:39	1:48	1:54	2:00
2:25	2:33	2:38	2:39	2:48	2:54	3:00
3:25	3:33	3:38	3:39	3:48	3:54	4:00
4:25	4:33	4:38	4:39	4:48	4:54	5:00
5:25	5:33	5:38	5:39	5:48	5:54	6:00
6:25	6:33	6:38	6:39	6:48	6:54	7:00
7:25	7:33	7:38	7:39	7:48	7:54	8:00
8:25	8:33	8:38	8:39	8:48	8:54	9:00

Route 105 — Sunday Southbound

Huntington Metro Station (North)	Richmond Hwy & Beacon Hill Rd	Mt. Vernon Square Apts.	Tiswell Dr & Mt. Vernon Nursing Home	Mt. Vernon Hospital	Richmond Hwy & Ladson Ln	Sacramento Dr & Richmond Hwy
AM SERVICE						
8:10	8:18	8:24	8:32	8:33	8:36	8:47
9:10	9:18	9:24	9:32	9:33	9:36	9:47
10:10	10:18	10:24	10:32	10:33	10:36	10:47
11:10	11:18	11:24	11:32	11:33	11:36	11:47
PM SERVICE						
12:10	12:18	12:24	12:32	12:33	12:36	12:47
1:10	1:18	1:24	1:32	1:33	1:36	1:47
2:10	2:18	2:24	2:32	2:33	2:36	2:47
3:10	3:18	3:24	3:32	3:33	3:36	3:47
4:10	4:18	4:24	4:32	4:33	4:36	4:47
5:10	5:18	5:24	5:32	5:33	5:36	5:47
6:10	6:18	6:24	6:32	6:33	6:36	6:47
7:10	7:18	7:24	7:32	7:33	7:36	7:47
8:10	8:18	8:24	8:32	8:33	8:36	8:47
9:10	9:18	9:24	9:32	9:33	9:36	9:47

Route 105 — Saturday Northbound

Sacramento Dr & Richmond Hwy	Richmond Hwy & Ladson Ln	Tiswell Dr & Mt. Vernon Nursing Home	Mt. Vernon Hospital	Mt. Vernon Square Apts.	Richmond Hwy & Beacon Hill Rd	Huntington Metro Station (North)
AM SERVICE						
6:20	6:30	6:35	6:36	6:46	6:53	7:03
7:20	7:30	7:35	7:36	7:46	7:53	8:03
8:20	8:30	8:35	8:36	8:46	8:53	9:03
9:20	9:30	9:35	9:36	9:46	9:53	10:03
10:20	10:30	10:35	10:36	10:46	10:53	11:03
11:20	11:30	11:35	11:36	11:46	11:53	12:03
PM SERVICE						
12:20	12:30	12:35	12:36	12:46	12:53	1:03
1:20	1:30	1:35	1:36	1:46	1:53	2:03
2:20	2:30	2:35	2:36	2:46	2:53	3:03
3:20	3:30	3:35	3:36	3:46	3:53	4:03
4:20	4:30	4:35	4:36	4:46	4:53	5:03
5:20	5:30	5:35	5:36	5:46	5:53	6:03
6:20	6:30	6:35	6:36	6:46	6:53	7:03
7:20	7:30	7:35	7:36	7:46	7:53	8:03
8:20	8:30	8:35	8:36	8:46	8:53	9:03
9:20	9:30	9:35	9:36	9:46	9:53	10:03

Route 105 — Saturday Southbound

Huntington Metro Station (North)	Richmond Hwy & Beacon Hill Rd	Mt. Vernon Square Apts.	Tiswell Dr & Mt. Vernon Nursing Home	Mt. Vernon Hospital	Richmond Hwy & Ladson Ln	Sacramento Dr & Richmond Hwy
AM SERVICE						
6:10	6:18	6:25	6:33	6:34	6:38	6:56
7:10	7:18	7:25	7:33	7:34	7:38	7:56
8:10	8:18	8:25	8:33	8:34	8:38	8:56
9:10	9:18	9:25	9:33	9:34	9:38	9:56
10:20	10:28	10:35	10:43	10:44	10:48	11:06
11:20	11:28	11:35	11:43	11:44	11:48	12:06
PM SERVICE						
12:20	12:28	12:35	12:43	12:44	12:48	1:06
1:20	1:28	1:35	1:43	1:44	1:48	2:06
2:20	2:28	2:35	2:43	2:44	2:48	3:06
3:20	3:28	3:35	3:43	3:44	3:48	4:06
4:20	4:28	4:35	4:43	4:44	4:48	5:06
5:20	5:28	5:35	5:43	5:44	5:48	6:06
6:20	6:28	6:35	6:43	6:44	6:48	7:06
7:20	7:28	7:35	7:43	7:44	7:48	8:06
8:20	8:28	8:35	8:43	8:44	8:48	9:06
9:20	9:28	9:35	9:43	9:44	9:48	10:06
10:20	10:28	10:35	10:43	10:44	10:48	11:06

ROUTE 105 — WEEKDAY NORTHBOUND

DLA Building Fort Belvoir	Richmond Hwy & Mt. Vernon Memorial Hwy IMP Bldg	Sacramento Dr & Richmond Hwy	Sacramento Dr & Pole Rd	Lawrence St & Russell Rd	Richmond Hwy & Ladson Ln	Tiswell Dr & Mt. Vernon Nursing Home	Mt. Vernon Hospital	Mt. Vernon Square Apts.	Lockheed Blvd. & Fairchild Dr.	Richmond Hwy & Beacon Hill Rd	Huntington Metro Station (North) (M)	N. Washington St. & King St.	Fairfax St. & Pendleton St.
AM SERVICE													
—	—	5:13	5:15	5:22	5:29	—	—	—	—	5:37	5:45	—	—
—	—	5:27	5:29	5:35	5:42	—	—	—	—	5:50	6:00	—	—
—	—	5:41	5:43	5:50	5:57	—	—	—	—	6:05	6:15	—	—
—	—	5:57	5:59	6:05	6:12	—	—	—	—	6:20	6:30	—	—
—	—	6:11	6:13	6:20	6:27	—	—	—	—	6:35	6:45	—	—
—	—	6:27	6:29	6:35	6:42	—	—	—	—	6:50	7:00	—	—
—	—	6:40	6:42	6:49	6:56	—	—	—	—	7:04	7:14	—	—
—	—	6:57	6:59	7:05	7:12	—	—	—	—	7:20	7:30	—	—
—	—	7:10	7:13	7:20	7:27	—	—	—	—	7:35	7:45	—	—
—	—	7:40	7:42	7:50	7:57	—	—	—	—	8:05	8:15	—	—
—	—	—	8:13	8:21	8:28	—	—	—	—	8:36	8:46	—	—
—	—	9:06	8:41	8:50	8:57	—	—	—	—	9:06	9:16	—	—
—	—	9:38	9:08	9:15	9:22	9:26	9:28	9:38	—	9:45	9:55	—	—
—	—	10:08	9:39	9:46	9:53	9:57	9:59	10:09	—	10:15	10:25	—	—
—	10:02	10:40	10:09	10:16	10:23	10:27	10:29	10:39	—	10:45	10:55	—	—
—	—	11:12	10:41	10:48	10:55	10:59	11:01	11:11	—	11:17	11:27	—	—
—	11:06	11:44	11:13	11:20	11:27	11:31	11:33	11:43	—	11:49	11:59	—	—
—	—	—	11:45	11:52	11:59	12:03	12:05	12:15	—	12:21	12:31	—	—
PM SERVICE													
—	12:10	12:16	12:17	12:24	12:31	12:35	12:37	12:47	—	12:53	1:03	—	—
—	—	12:48	12:49	12:56	1:03	1:07	1:09	1:19	—	1:25	1:35	—	—
—	1:14	1:20	1:21	1:28	1:35	1:39	1:41	1:51	—	1:57	2:07	—	—
—	—	1:52	1:53	2:00	2:07	2:11	2:13	2:23	—	2:29	2:39	—	—
—	2:13	2:19	2:20	2:27	2:34	2:38	2:40	2:50	—	2:56	3:06	—	—
—	—	2:55	2:56	3:03	3:10	3:14	3:16	3:26	—	3:32	3:42	—	—
—	3:26	3:32	3:33	3:40	3:47	—	—	—	—	3:57	4:07	—	—
—	—	4:06	4:07	4:14	4:21	—	—	—	—	4:31	4:41	—	—
—	—	4:37	4:38	4:45	4:53	—	—	—	—	5:03	5:13	—	—
—	—	—	5:10	5:17	5:25	—	—	—	—	5:35	5:45	—	—
—	—	—	—	—	—	—	5:56	6:03	—	6:10	6:19	—	—
—	—	—	6:10	6:17	6:25	—	—	—	—	6:35	6:45	—	—
—	—	6:42	6:43	6:50	6:57	—	7:03	7:12	—	7:19	7:29	—	—
—	—	7:24	7:25	7:32	7:39	—	7:45	7:54	—	8:00	8:10	—	—
—	—	7:54	7:55	8:02	8:09	—	8:15	8:24	—	8:30	8:40	—	—
—	—	8:24	8:25	8:32	8:39	—	8:45	8:54	—	9:00	9:10	—	—
—	—	8:56	8:57	9:04	9:11	—	9:17	9:26	—	9:32	9:42	—	—
—	—	9:24	9:25	9:32	9:39	—	9:45	9:54	—	10:00	10:10	—	—
—	—	10:10	10:11	10:18	10:25	—	10:31	10:40	—	10:46	10:56	—	—

ROUTE 105 — WEEKDAY SOUTHBOUND

Fairfax St. & Pendleton St.	N. Washington St. & King St.	Huntington Metro Station (North) (M)	Richmond Hwy & Beacon Hill Rd	Lockheed Blvd. & Fairchild Dr.	Mt. Vernon Square Apts.	Tiswell Dr & Mt. Vernon Nursing Home	Mt. Vernon Hospital	Richmond Hwy & Ladson Ln	Lawrence St & Russell Rd	Sacramento Dr & Richmond Hwy	Sacramento Dr & Pole Rd	Richmond Hwy & Mt. Vernon Memorial Hwy IMP Bldg	DLA Building Fort Belvoir
AM SERVICE													
—	—	6:00	6:08	—	—	—	—	6:14	6:20	6:28	—	—	—
—	—	6:30	6:38	—	—	—	—	6:44	6:50	6:58	—	—	—
—	—	7:00	7:09	—	—	—	—	7:15	7:21	7:29	—	—	—
—	—	7:30	7:39	—	—	—	—	7:45	7:51	7:59	—	—	—
—	—	8:00	8:09	—	—	—	—	8:15	8:21	8:29	—	—	—
—	—	8:30	8:39	—	—	—	—	8:45	8:51	8:59	—	—	—
—	—	9:00	9:09	—	—	9:20	9:22	9:26	9:32	9:40	—	9:41	—
—	—	9:26	9:35	—	9:40	9:48	9:50	9:54	10:02	10:12	—	—	—
—	—	10:00	10:09	—	10:14	10:21	10:23	10:28	10:35	10:43	—	10:44	—
—	—	10:32	10:41	—	10:46	10:53	10:55	11:00	11:07	11:17	—	—	—
—	—	11:02	11:11	—	11:16	11:23	11:25	11:30	11:37	11:45	—	11:46	—
—	—	11:34	11:43	—	11:48	11:55	11:57	12:02	12:07	12:22	—	—	—
PM SERVICE													
—	—	12:06	12:15	—	12:20	12:28	12:30	12:35	12:42	12:50	—	12:51	—
—	—	12:38	12:47	—	12:52	1:00	1:02	1:07	1:14	1:24	—	—	—
—	—	1:10	1:19	—	1:24	1:32	1:34	1:39	1:46	1:54	—	1:55	—
—	—	1:42	1:51	—	1:56	2:04	2:06	2:11	2:18	2:28	—	—	—
—	—	2:14	2:23	—	2:28	2:36	2:38	2:43	2:50	2:58	—	2:59	—
—	—	2:46	2:55	—	3:01	3:09	3:11	3:16	3:23	3:33	—	—	—
—	—	3:12	3:21	—	3:27	3:35	3:38	3:43	3:50	3:58	—	3:59	—
—	—	3:40	3:49	—	3:54	—	—	3:59	4:06	4:16	—	—	—
—	—	4:25	4:34	—	—	—	—	4:43	4:51	5:02	5:03	—	—
—	—	4:43	4:52	—	—	—	—	5:01	5:09	5:18	—	—	—
—	—	4:55	5:04	—	—	—	—	5:13	5:21	5:32	5:33	—	—
—	—	5:13	5:22	—	—	—	—	5:31	5:39	5:48	—	—	—
—	—	5:25	5:34	—	—	—	—	5:43	5:51	6:02	6:03	—	—
—	—	5:43	5:52	—	—	—	—	6:01	6:09	6:18	—	—	—
—	—	5:55	6:04	—	—	—	—	6:13	6:21	6:32	6:33	—	—
—	—	6:13	6:22	—	—	—	—	6:31	6:39	6:48	—	—	—
—	—	6:25	6:34	—	—	—	—	6:43	6:51	7:02	—	—	—
—	—	6:43	6:52	—	—	—	—	7:01	7:09	7:18	—	—	—
—	—	6:56	7:05	—	7:11	—	7:19	7:23	7:29	7:39	—	—	—
—	11:06	7:19	7:28	—	7:34	—	7:42	7:46	7:52	8:01	—	—	—
—	—	7:49	7:58	—	8:03	—	8:11	8:15	8:21	8:30	—	—	—
—	—	8:19	8:28	—	8:33	—	8:41	8:45	8:51	9:00	—	—	—
—	—	8:49	8:58	—	9:03	—	9:11	9:15	9:21	9:30	—	—	—
—	—	9:19	9:28	—	9:34	—	9:42	9:46	9:52	10:01	—	—	—
—	—	10:16	10:25	—	10:30	—	10:38	10:42	10:48	10:57	—	—	—
—	—	11:10	11:19	—	11:24	—	11:32	11:36	11:42	11:51	—	—	—

ROUTE
107

Richmond Highway Line

Fort Belvoir to the Huntington Metro Station;
also serving Mount Vernon Hospital
& Old Town Alexandria

Fairfax Connector

339-7200

TTY (703) 339-1608

www.fairfaxconnector.com

Fairfax Connector

Effective September 29, 2002

ROUTE 107 — WEEKDAY NORTHBOUND

DLA Building Fort Belvoir	Richmond Hwy & Mt. Vernon Memorial Hwy IMP Bldg	Sacramento Dr & Richmond Hwy	Sacramento Dr & Pole Rd	Lawrence St & Russell Rd	Richmond Hwy & Ladson Ln	Tiswell Dr & Mt. Vernon Nursing Home	Mt. Vernon Hospital	Mt. Vernon Square Apts.	Lockheed Blvd. & Fairchild Dr.	Richmond Hwy & Beacon Hill Rd	Huntington Metro Station (North)	N. Washington St. & King St.	Fairfax St. & Pendleton St.
AM SERVICE													
5:00	5:10	—	—	—	5:18	—	—	—	5:25	5:31	5:40	—	—
5:26	5:36	—	—	—	5:46	—	—	—	5:53	5:59	6:08	—	—
5:54	6:04	—	—	—	6:15	—	—	—	6:22	6:28	6:38	6:51	6:56
6:25	6:35	—	—	—	6:46	—	—	—	6:53	6:59	7:09	7:22	7:27
6:55	7:05	—	—	—	7:16	—	—	—	7:23	7:29	7:39	7:52	7:57
7:25	7:35	—	—	—	7:46	—	—	—	7:53	7:59	8:09	—	—
7:56	8:06	8:11	—	—	8:17	—	—	—	8:24	8:30	8:39	—	—
8:25	8:35	8:39	—	—	8:46	—	—	—	8:53	8:59	9:08	—	—
PM SERVICE													
3:47	3:57	—	—	—	4:08	—	—	—	4:16	4:21	4:31	4:42	4:47
4:18	4:28	—	—	—	4:39	—	—	—	4:47	4:52	5:02	5:13	5:18
4:47	4:57	—	—	—	5:08	—	—	—	5:16	5:21	5:31	5:42	5:47
5:18	5:28	—	—	—	5:39	—	—	—	5:47	5:52	6:02	—	—
5:47	5:57	—	—	—	6:08	—	—	—	6:16	6:21	6:31	—	—
6:18	6:28	—	—	—	6:39	—	—	—	6:47	6:52	7:02	—	—

ROUTE 107 — WEEKDAY SOUTHBOUND

Fairfax St. & Pendleton St.	N. Washington St. & King St.	Huntington Metro Station (North)	Richmond Hwy & Beacon Hill Rd	Lockheed Blvd. & Fairchild Dr.	Mt. Vernon Square Apts.	Tiswell Dr & Mt. Vernon Nursing Home	Mt. Vernon Hospital	Richmond Hwy & Ladson Ln	Lawrence St & Russell Rd	Sacramento Dr & Richmond Hwy	Sacramento Dr & Pole Rd	Richmond Hwy & Mt. Vernon Memorial Hwy IMP Bldg	DLA Building Fort Belvoir
AM SERVICE													
—	—	5:52	6:00	6:04	—	—	—	6:10	—	—	—	6:20	6:30
—	—	6:22	6:30	6:34	—	—	—	6:40	—	—	—	6:50	7:00
7:06	7:11	7:22	7:30	7:34	—	—	—	7:40	—	—	—	7:50	8:00
7:36	7:41	7:52	8:00	8:04	—	—	—	8:10	—	—	—	8:20	8:30
8:06	8:11	8:22	8:30	8:34	—	—	—	8:40	—	—	—	8:50	9:00
—	—	8:52	9:00	9:04	—	—	—	9:10	—	—	—	9:20	9:30
PM SERVICE													
—	—	4:17	4:26	4:32	—	—	—	4:40	—	—	—	4:51	5:02
—	—	4:47	4:56	5:02	—	—	—	5:10	—	—	—	5:21	5:32
4:56	5:01	5:17	5:26	5:32	—	—	—	5:40	—	—	—	5:51	6:02
5:26	5:31	5:47	5:56	6:02	—	—	—	6:10	—	—	—	6:21	6:32
5:56	5:56	6:01	6:17	6:32	—	—	—	6:40	—	—	—	6:51	7:02
—	10:02	6:47	6:56	7:02	—	—	—	7:10	—	—	—	7:21	7:32

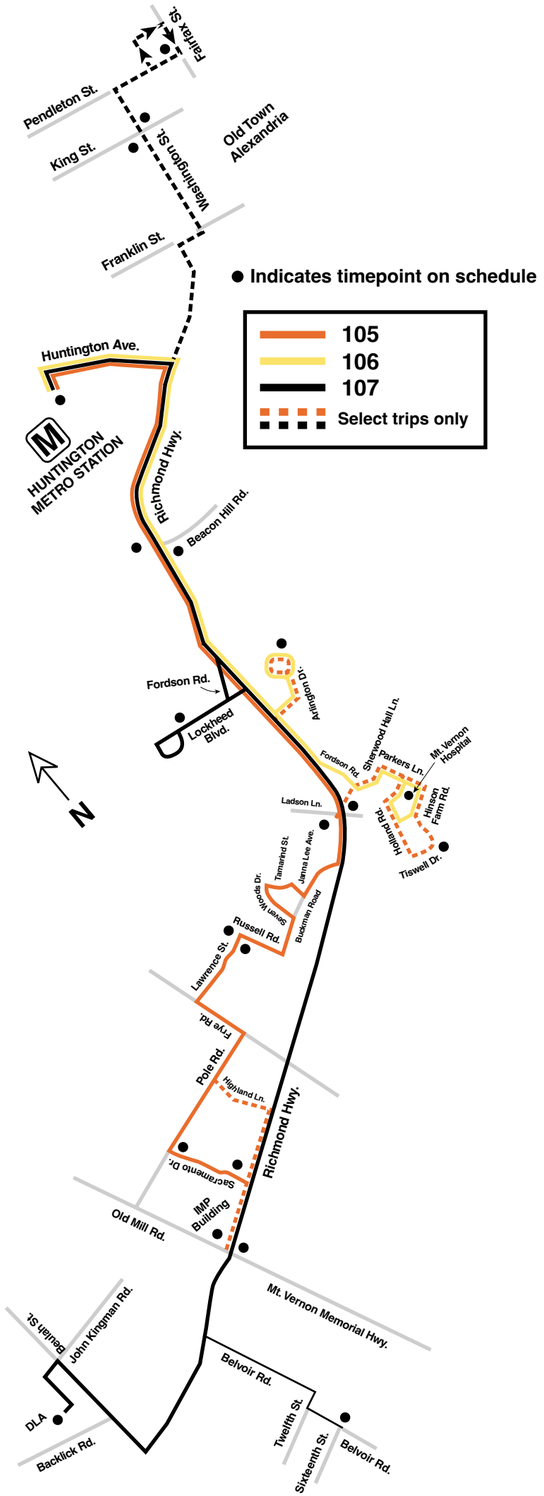

Effective
7/19/98

Route 108

Telegraph Road Line

Between Hayfield, Ft. Belvior and Telegraph Road

Weekday, Northbound

Kingman Bldg	Telegraph Rd & Broadmoor St	Helmsdale Ln & Duddington Dr	S. Kings Hwy & Lantern Pl	Vantage Dr & Vantage Ct	Telegraph Rd & Wilton Rd	Huntington Metro Station (North)
Depart						Arrive
AM SERVICE						
5:44	5:45	5:51	6:00	6:03	6:08	6:15
6:12	6:13	6:19	6:29	6:32	6:37	6:45
6:42	6:43	6:49	6:59	7:02	7:07	7:15
7:12	7:13	7:19	7:29	7:32	7:37	7:45
7:42	7:43	7:49	7:59	8:02	8:07	8:15
8:11	8:12	8:18	8:27	8:30	8:35	8:40
8:41	8:42	8:47	8:55	8:58	9:03	9:08
PM SERVICE						
3:22	3:23	--	3:26	--	3:31	3:36
3:54	3:55	--	3:58	--	4:03	4:08
4:20	4:21	--	4:24	--	4:29	4:34
4:50	4:51	--	4:54	--	4:59	5:04
5:19	5:20	--	5:23	--	5:28	5:33
5:48	5:49	--	5:52	--	5:57	6:02
6:19	6:20	--	6:23	--	6:28	6:33
7:00	7:01	--	7:04	--	7:09	7:14

Effective
7/19/98

Route 108

Telegraph Road Line Mt. South

Between Hayfield, Ft. Belvior and Telegraph Road

Weekday, Southbound

Huntington Metro Station (North)	Telegraph Rd & Wilton Rd	Vantage Dr & Vantage Ct	S. Kings Hwy & Lantern Pl	Helmsdale Ln & Duddington Dr	Helmsdale Ln & Telegraph Rd	Kingman Bldg
Depart						Arrive
AM SERVICE						
6:20	6:25	--	6:30	--	6:36	6:38
6:50	6:55	--	7:00	--	7:06	7:08
7:20	7:25	--	7:30	--	7:36	7:38
7:50	7:55	--	8:00	--	8:06	8:08
8:20	8:25	--	8:30	--	8:36	8:38
8:45	8:50	--	8:55	--	9:00	9:02
9:15	9:20	--	9:25	--	9:30	9:32
PM SERVICE						
3:42	3:48	3:57	4:00	4:06	4:14	4:16
4:14	4:20	4:29	4:32	4:38	4:46	4:48
4:41	4:47	4:56	4:59	5:05	5:13	5:15
5:11	5:17	5:26	5:29	5:35	5:43	5:45
5:41	5:47	5:56	5:59	6:05	6:13	6:15
6:11	6:17	6:26	6:29	6:35	6:43	6:45
6:50	6:55	7:03	7:06	7:11	7:18	--
7:20	7:25	7:33	7:36	7:41	7:47	--

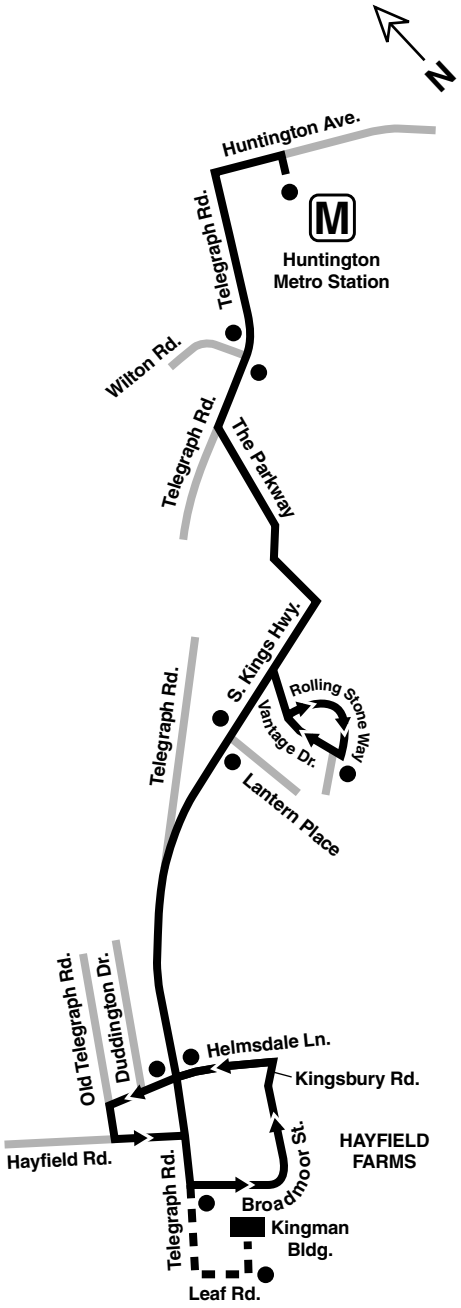

● Indicates timepoint on schedule

108

Select trips only

ROUTE
202

Beulah Street Line

Island Creek to Van Dorn Street Metro Station
via Beulah Street and the
Franconia-Springfield Metro Station

FairFax Connector

(703) 339-7200
TTY (703) 339-1608
www.fairfaxconnector.com

Effective September 29, 2002

Route 202 — Weekday, Northbound

View Ln & MorningView Ln	Crestleigh Way & Birchleigh Way	Hillary St & Silver Ridge Cir	Franconia Springfield Metro Station (M)	Beulah St & Charles Arrington Dr	Flat Rock Rd & Fleet Dr	Beulah St & Kathmoor Dr	Van Dorn St Metro Station (M)
AM SERVICE							
5:15	5:21	5:27	5:34	5:39	5:41	5:44	5:52
5:45	5:51	5:57	6:05	6:10	6:12	6:15	6:24
6:20	6:26	6:32	6:41	6:46	6:48	6:51	7:02
6:51	6:57	7:03	7:12	7:17	7:19	7:22	7:33
7:11	7:17	7:23	7:32	7:37	7:39	7:42	7:53
7:41	7:47	7:53	8:07	8:07	8:09	8:12	8:23
8:16	8:22	8:28	8:37	8:42	8:44	8:47	8:58
8:51	8:57	9:03	9:12	9:17	9:19	9:22	9:32
9:16	9:22	9:28	9:36	--	--	--	--
PM SERVICE							
3:21	--	--	3:32	3:38	3:40	3:42	3:50
3:51	--	--	4:02	4:08	4:10	4:12	4:21
4:19	--	--	4:30	4:36	4:38	4:40	4:50
4:51	--	--	5:02	5:08	5:10	5:12	5:22
5:21	--	--	5:32	5:38	5:40	5:42	5:52
5:51	--	--	6:02	6:08	6:10	6:12	6:22
6:21	--	--	6:32	6:38	6:40	6:42	6:52
6:46	--	--	6:57	7:03	7:05	7:07	7:17
7:16	--	--	7:27	7:33	7:35	7:37	7:47
7:51	--	--	8:02	8:08	8:10	8:12	8:22
8:36	--	--	8:47	8:53	8:55	8:57	9:07
9:21	--	--	9:32	--	--	--	--

Route 202 — Weekday, Southbound

Van Dorn St Metro Station (M)	Beulah St & Kathmoor Dr	Flat Rock Rd & Fleet Dr	Beulah St & Charles Arrington Dr	Franconia Springfield Metro Station (M)	Hillary St & Silver Ridge Circle	Crestleigh Way & Birchleigh Way	View Ln & Morning View Ln
AM SERVICE							
6:00	6:08	6:11	6:13	6:18	--	--	6:27
6:30	6:38	6:41	6:43	6:49	--	--	6:58
7:10	7:18	7:21	7:23	7:29	--	--	7:38
7:40	7:48	7:51	7:53	7:59	--	--	8:08
8:10	8:18	8:21	8:23	8:29	--	--	8:38
8:48	8:56	8:59	9:01	9:07	--	--	9:16
9:10	9:18	9:21	9:23	9:28	--	--	--
PM SERVICE							
3:25	3:33	3:36	3:38	3:43	3:51	3:56	4:04
4:00	4:08	4:11	4:13	4:19	4:27	4:32	4:40
4:30	4:38	4:41	4:43	4:49	4:57	5:02	5:10
5:05	5:13	5:16	5:18	5:24	5:32	5:37	5:45
5:30	5:38	5:41	5:43	5:49	5:57	6:02	6:10
6:00	6:08	6:11	6:13	6:19	6:27	6:32	6:40
6:30	6:38	6:41	6:43	6:49	6:57	7:02	7:10
7:00	7:08	7:11	7:13	7:19	7:27	7:32	7:40
7:30	7:38	7:41	7:43	7:49	7:57	8:02	8:10
8:00	8:08	8:11	8:13	8:18	8:26	8:31	8:39
9:00	9:08	9:11	9:13	9:18	9:26	9:31	9:38

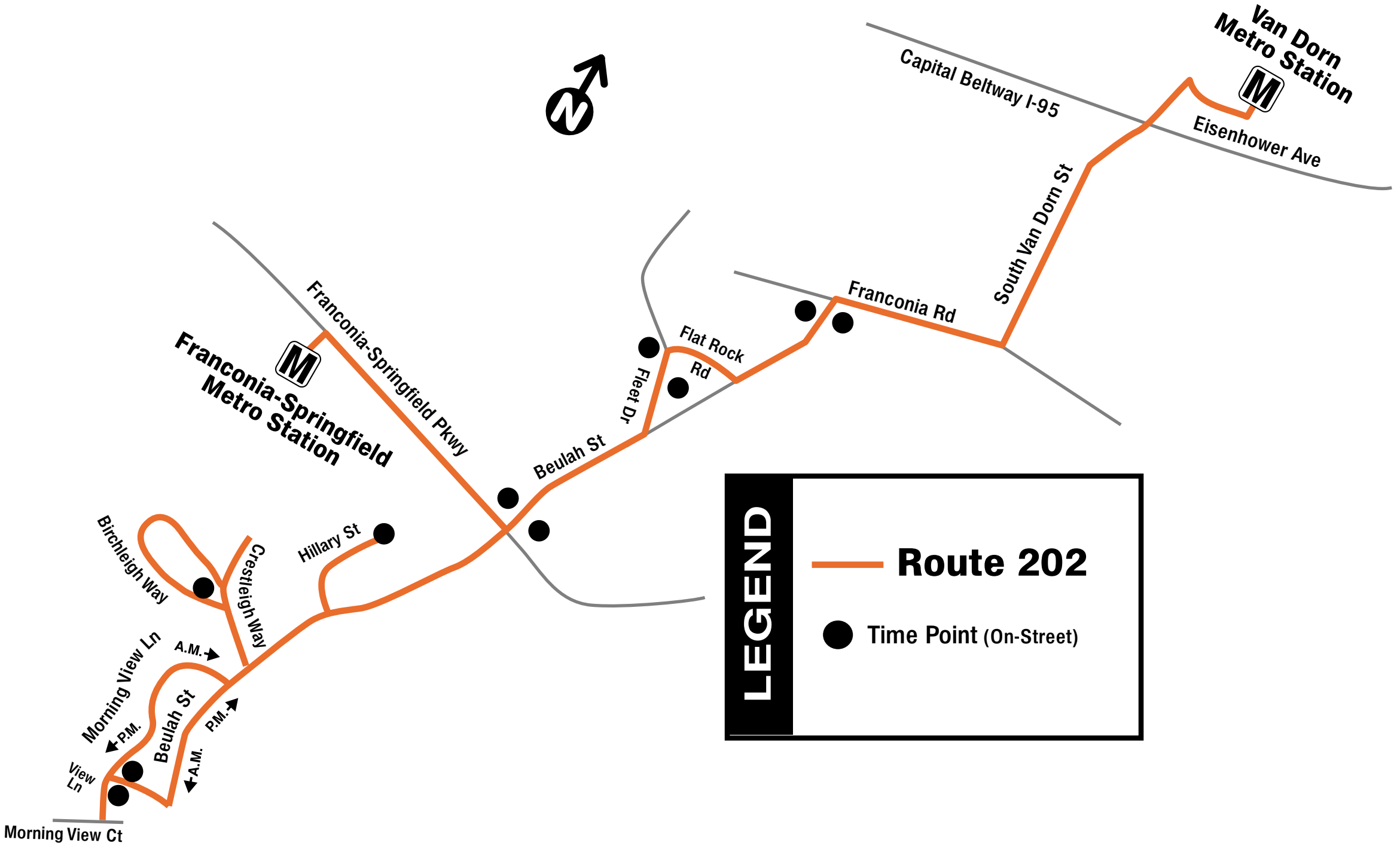

Effective
7/19/98

Route 203

Kingstowne Village Line

Mount Air and Van Dorn Metro via Kingstowne

Weekday, Northbound

Telegraph Rd & Mount Air Dr	Morning View Ln & Morning View Ct	Kingstowne Village Pkwy & Hatfield Rd	Summer Ridge Rd & Worsley Way	Kingstown Blvd & Kingstowne Village Pkwy	South Van Dorn St & Woodfield Estates Dr	Van Dorn St Metro Station
Depart						Arrive
AM Service						
5:32	5:38	5:44	5:46	5:49	5:54	5:58
6:00	6:06	6:12	6:14	6:17	6:22	6:26
6:30	6:36	6:42	6:44	6:47	6:52	6:56
7:00	7:07	7:14	7:16	7:19	7:27	7:34
7:35	7:42	7:49	7:51	7:54	8:02	8:08
8:07	8:14	8:21	8:23	8:26	8:34	8:40
8:42	8:48	8:52	8:54	8:56	9:01	9:06
9:10	9:16	9:20	9:22	9:24	9:29	9:34
PM Service						
3:57	--	4:04	--	4:08	4:12	4:17
4:25	--	4:32	--	4:36	4:40	4:45
4:55	--	5:02	--	5:06	5:10	5:15
5:25	--	5:32	--	5:36	5:41	5:46
5:55	--	6:02	--	6:06	6:11	6:16
6:25	--	6:32	--	6:36	6:41	6:46
6:55	--	7:02	--	7:06	7:11	7:16
7:55	--	8:01	--	8:05	8:09	8:13
8:51	--	8:57	--	9:01	9:05	9:09

Effective
7/19/98

Route 203

Kingstowne Village Line

Mount Air and Van Dorn Metro via Kingstowne

Weekday, Southbound

Van Dorn St Metro Station	South Van Dorn St & Crown Royal Dr	Kingstown Blvd & Kingstowne Village Pkwy	Summer Ridge Rd & Worsley Way	Kingstowne Village Pkwy & Hatfield Rd	Morning View Ln & Morning View Ct	Telegraph Rd & Mount Air Dr
Depart						Arrive
AM Service						
6:05	6:09	6:13	--	6:17	--	6:24
6:35	6:39	6:43	--	6:47	--	6:54
7:05	7:09	7:13	--	7:17	--	7:24
7:40	7:44	7:51	--	7:55	--	8:02
8:15	8:19	8:27	--	8:31	--	8:38
8:45	8:50	8:55	--	8:59	--	9:06
9:10	9:15	9:20	--	9:24	--	9:31
PM Service						
3:25	3:29	3:34	3:37	3:39	3:44	3:53
3:52	3:56	4:01	4:04	4:06	4:11	4:20
4:22	4:27	4:32	4:35	4:37	4:42	4:51
4:52	4:57	5:02	5:05	5:07	5:12	5:21
5:22	5:27	5:32	5:35	5:37	5:42	5:51
5:52	5:57	6:02	6:05	6:07	6:12	6:21
6:22	6:27	6:32	6:35	6:37	6:42	6:48
6:52	6:57	7:02	7:05	7:07	7:12	7:18
7:22	7:27	7:32	7:35	7:37	7:42	7:48
8:22	8:27	8:32	8:35	8:37	8:41	8:47
9:20	9:25	9:30	9:33	9:35	9:39	9:45

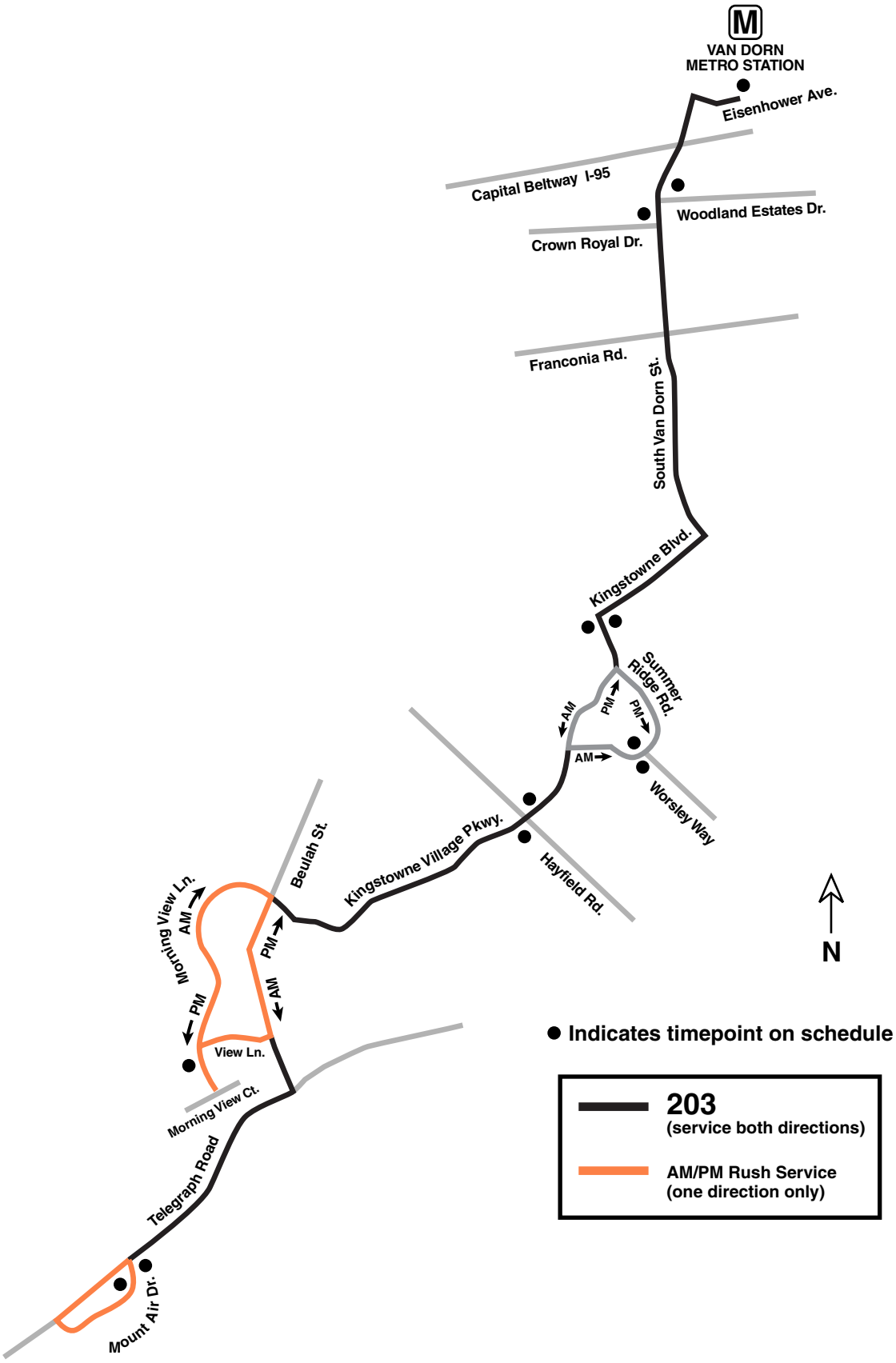
M
VAN DORN
METRO STATION
Eisenhower Ave.
Capital Beltway I-95
Woodland Estates Dr.
Crown Royal Dr.
Franconia Rd.
South Van Dorn St.
Kingstowne Blvd.
Summer Ridge Rd.
AM
PM
PM
AM
Worsley Way
Hayfield Rd.
Kingstowne Village Pkwy.
Beulah St.
Morning View Ln.
AM
PM
PM
AM
View Ln.
Morning View Ct.
Telegraph Road
Mount Air Dr.
N
Indicates timepoint on schedule
203
(service both directions)
AM/PM Rush Service
(one direction only)

Fares and Transfers

Effective May 14, 2000, zone charges were eliminated. A $2.00 express fare is charged on Routes 383, 384, 385 and a $2.50 express fare is charged on Route 989. Bus-to-bus transfers are valid for 2 hours, there are no restrictions regarding direction of travel.

Transfers are accepted from all other service providers in the Washington metropolitan region. The value of the transfer depends on the base fare of the issuing route. Metrorail-to-bus transfers are good for up to an 85-cent discount, provided that the resultant bus fare is not less that 25 cents. Metrorail-to-bus transfers are free for eligible senior and disabled passengers. A Metrorail-to-bus transfer cannot be combined with a bus-to-bus transfer or a bus pass for an additional discount. The **Fairfax Connector** accepts all Metrobus and Metrobus/rail passes, DASH passes and Metrobus tokens. The Metrobus one-day, weekly, and 28-day passes and the DASH pass and Metrobus tokens are valued at $1.10 toward the base fare of a participating route. The Metrobus/rail weekly passes and the Metrobus 28-day express, senior, and disabled passes will be valued at $2.00. Drivers will not issue transfers to pass holders, and a bus-to-bus transfers to pass holders, and a bus-to-bus transfer cannot be combined with a bus or a bus/rail pass for an additional discount.

Fairfax Connector drivers will sell the regional one-day pass costing $2.50.

Up to two **children**, ages four years or younger, ride free with each paying passenger.

Elderly/Disabled fares are valid at all times for riders in possession of an Official WMATA ID or a Medicare Card. Senior citizens can obtain an ID Card at all Fairfax County library branches. Riders with disabilities can arrange to obtain an ID Card at WMATA headquarters, 600 Fifth Street NW, Washington, D.C., by calling in advance (202) 962-1245, TTY (202) 628-8973.

Fairfax Connector Base Fares

Route	CASH Fare	w/Rail Transfer	Senior/Disabled CASH Fare	Senior/Disabled w/Rail Transfer
101-110	$0.50	$0.25	$0.50	$0.00
202, 203, 204	$0.50	$0.25	$0.50	$0.00
301-305, 311	$0.50	$0.25	$0.50	$0.00
306, 404	$1.00	$0.25	$0.50	$0.00
383,384,385	$2.00	$1.15	$1.00	$0.00
401-403	$0.50	$0.25	$0.50	$0.00
425, 427, 551-565	$0.50	$0.25	$0.50	$0.00
605-623, 901-964	$0.50	$0.25	$0.50	$0.00
989	$2.50	$1.65	$1.00	$0.00
RIBS 1,2,3,4	$0.50	N/A	$0.50	$0.00

For More Information, Call or Visit:

The **Fairfax Connector** Information Center
(703) 339-7200
TTY (703) 339-1608
www.fairfaxconnector.com

Monday-Friday 5:00 AM-10:00 PM
Saturday 7:00 AM-10:00 PM
Sunday 10:00 AM-8:00 PM

Visit the Connector Store at:

Tysons-West* Park Transit Station
Monday-Friday 6:00 AM-8:00 PM
Saturday-Sunday 10:00 AM-6:00 PM

Springfield Mall Connector Store
Monday-Saturday 11:00 AM-8:45 PM

Reston East at Wiehle Avenue Park & Ride
Monday-Friday 6:30 AM-10:30 AM
3:00 PM-7:30 PM

Herndon-Monroe Park & Ride
Monday-Friday 6:30 AM-10:30 AM
3:00 PM-7:30 PM

Timetables, maps, bus and rail passes and tickets and other commuting information are available at the **Connector Stores.**

Please have exact fare ready when boarding the bus, as drivers cannot provide change.

Wheelchair Service

Fairfax Connector buses in the Reston and Herndon area are all wheelchair lift-equipped. To travel on a **Fairfax Connector** bus in other areas of Fairfax County, please call 24 hours in advance.

Fairfax Connector
(703) 339-7200, TTY (703) 339-1608
Monday-Friday 8:00 AM-5:00 PM

Metrobus (202) 962-1825
Monday-Friday 7:30 AM-5:30 PM

Holiday Service

Martin Luther King, Jr. Day President's Day Columbus Day Veterans' Day	**Weekday Service** All **Fairfax Connector** Routes
Independence Day	**Saturday Service** on Routes: 101, 103, 105, 109, 110, 204, 401, 425, 505, 574, 605, 950, and RIBS 1, 2, 3, 4
New Year's Day Easter Memorial Day Labor Day Thanksgiving Day Christmas Day	**Sunday Service** on Routes: 101, 105, 110, 401, 425, 505, 574, 605, 950, and RIBS 1, 2, 3, 4

Guaranteed Ride Home

For a Guaranteed Ride Home in case of emergencies when bus, Metrorail or VRE is not available, please call:
1-800-745-RIDE
(1-800-745-7433)

Restrictions

Smoking, eating, drinking, and playing radios without earphones are strictly prohibited on Fairfax Connector buses. In addition strollers must be folded on the bus.

Fairfax Connector bus service is funded by Fairfax County.

FREE FARES FOR A LIMITED TIME

ROUTE
204

Springfield - Van Dorn Line

Franconia-Springfield Metro Station
to Van Dorn Street Metro Station
via Backlick Road and Edsall Road

Fairfax Connector

703-339-7200

TTY (703) 339-1608

www.fairfaxconnector.com

Effective November 11, 2001

204 Saturday Northbound

Franconia-Springfield Metro Station (M)	Backlick Rd & Spring Garden Dr	Hanover Ave & Old Keene Mill Rd	Highland St & Brunswick St	Backlick Rd & Edsall Rd	Edsall Rd & Cherokee Dr	Sheldon Dr & Bren Mar Dr	Edsall Rd & Indian Run Pkwy	Van Dorn St Metro Station (M)
AM Service								
7:05	7:10	7:16	7:21	7:26	7:29	7:34	7:39	7:48
8:05	8:10	8:16	8:21	8:26	8:29	8:34	8:39	8:49
9:05	9:10	9:16	9:21	9:26	9:29	9:34	9:39	9:49
10:05	10:10	10:16	10:21	10:26	10:29	10:34	10:39	10:49
11:05	11:10	11:16	11:21	11:26	11:29	11:34	11:39	11:49
PM Service								
12:05	12:10	12:16	12:21	12:26	12:29	12:34	12:39	12:49
1:05	1:10	1:16	1:21	1:26	1:29	1:34	1:39	1:49
2:05	2:10	2:16	2:21	2:26	2:29	2:34	2:39	2:49
3:05	3:10	3:16	3:21	3:26	3:29	3:34	3:39	3:49
4:05	4:10	4:16	4:21	4:26	4:29	4:34	4:39	4:49
5:05	5:10	5:16	5:21	5:26	5:29	5:34	5:39	5:48
6:05	6:10	6:15	6:20	6:25	6:28	6:33	6:38	6:46
7:05	7:10	7:15	7:20	7:25	7:28	7:33	7:38	7:46
8:05	8:10	8:15	8:20	8:25	8:28	8:33	8:38	8:46

204 Saturday Southbound

Van Dorn St Metro Station (M)	Edsall Rd & Indian Run Pkwy	Sheldon Dr & Bren Mar Dr	Edsall Rd & Cherokee Dr	Backlick Rd & Edsall Rd	Highland St & Brunswick St	Hanover Ave & Old Keene Mill Rd	Backlick Rd & Spring Garden Dr	Franconia-Springfield Metro Station (M)
AM Service								
7:05	7:12	7:17	7:22	7:26	7:30	7:35	7:40	7:47
8:05	8:13	8:18	8:23	8:27	8:31	8:36	8:41	8:49
9:05	9:13	9:18	9:23	9:27	9:31	9:36	9:41	9:49
10:05	10:13	10:18	10:23	10:27	10:31	10:36	10:41	10:49
11:05	11:13	11:18	11:23	11:27	11:31	11:36	11:41	11:49
PM Service								
12:05	12:13	12:18	12:23	12:27	12:31	12:36	12:41	12:49
1:05	1:13	1:18	1:23	1:27	1:31	1:36	1:41	1:49
2:05	2:13	2:18	2:23	2:27	2:31	2:36	2:41	2:49
3:05	3:13	3:18	3:23	3:27	3:31	3:36	3:41	3:49
4:05	4:13	4:18	4:23	4:27	4:31	4:36	4:41	4:49
5:05	5:13	5:18	5:23	5:27	5:31	5:36	5:41	5:49
6:05	6:12	6:17	6:22	6:26	6:30	6:35	6:40	6:47
7:05	7:12	7:17	7:22	7:26	7:30	7:35	7:40	7:47
8:05	8:12	8:17	8:22	8:26	8:30	8:35	8:40	8:47

204 Weekday Northbound

Franconia-Springfield Metro Station	Backlick Rd & Spring Garden Dr	Hanover Ave & Old Keene Mill Rd	Highland St & Brunswick St	Industrial Rd & Commercial Dr	Backlick Rd & Edsall Rd	Edsall Rd & Cherokee Dr	Sheldon Dr & Bren Mar Dr	Edsall Rd & Indian Run Pkwy	Van Dorn St Metro Station
AM Service									
—	—	—	—	—	—	—	5:30	5:34	5:44
—	—	—	—	—	—	—	6:00	6:04	6:14
6:00	6:06	6:11	6:16	—	6:21	6:25	6:29	6:33	6:44
6:40	6:46	6:51	6:56	—	7:01	7:05	7:09	7:13	7:24
7:15	7:21	7:26	7:31	—	7:36	7:40	7:44	7:48	7:59
8:00	8:06	8:11	8:16	—	8:21	8:25	8:29	8:33	8:44
8:40	8:46	8:51	8:56	—	9:01	9:05	9:09	9:13	9:23
9:20	9:26	9:31	9:36	—	9:41	9:45	9:49	9:53	10:03
10:00	10:06	10:11	10:16	—	10:21	10:25	10:29	10:33	10:43
10:40	10:46	10:51	10:56	—	11:01	11:05	11:09	11:13	11:23
11:20	11:26	11:31	11:36	—	11:41	11:45	11:49	11:53	12:03
PM Service									
12:20	12:26	12:31	12:36	—	12:41	12:45	12:49	12:53	1:03
1:20	1:26	1:31	1:36	—	1:41	1:45	1:49	1:53	2:03
2:10	2:16	2:21	2:26	—	2:31	2:35	2:39	2:43	2:53
3:00	3:07	3:12	3:18	3:22	3:27	3:32	3:36	3:40	3:50
3:40	3:47	3:52	3:58	4:02	4:07	4:12	4:16	4:20	4:30
4:20	4:27	4:32	4:38	4:42	4:47	4:52	4:56	5:00	5:10
5:00	5:07	5:12	5:18	5:22	5:27	5:32	5:36	5:40	5:50
5:40	5:47	5:52	5:58	6:02	6:07	6:12	6:16	6:20	6:30
6:20	6:27	6:32	6:38	6:42	6:47	6:52	6:56	7:00	7:10
7:00	7:07	7:12	7:18	7:22	7:27	7:32	7:36	7:40	7:50
7:50	7:56	8:01	8:06	—	8:10	8:14	8:18	8:22	8:31
8:45	8:51	8:56	9:01	—	9:05	9:09	9:13	9:17	9:26

204 Weekday Southbound

Van Dorn St Metro Station	Edsall Rd & Indian Run Pkwy	Sheldon Dr & Bren Mar Dr	Edsall Rd & Cherokee Dr	Backlick Rd & Edsall Rd	Industrial Rd & Commercial Dr	Highland St & Brunswick St	Hanover Ave & Old Keene Mill Rd	Backlick Rd & Spring Garden Dr	Franconia-Springfield Metro Station
AM Service									
5:10	5:17	—	5:20	5:24	5:29	5:34	5:39	5:44	5:51
5:50	5:57	—	6:00	6:04	6:10	6:15	6:20	6:25	6:33
6:20	6:28	—	6:31	6:35	6:41	6:46	6:51	6:56	7:04
7:03	7:11	—	7:14	7:18	7:24	7:29	7:34	7:39	7:47
7:43	7:51	—	7:54	7:58	8:04	8:09	8:14	8:19	8:27
8:20	8:28	—	8:31	8:35	8:41	8:46	8:51	8:56	9:04
9:00	9:08	—	9:11	9:15	9:21	9:26	9:31	9:36	9:44
9:40	9:48	9:51	9:55	9:59	—	10:04	10:09	10:14	10:22
10:30	10:37	10:40	10:44	10:48	—	10:52	10:57	11:02	11:09
11:30	11:37	11:40	11:44	11:48	—	11:52	11:57	12:02	12:09
PM Service									
12:20	12:27	12:30	12:34	12:38	—	12:42	12:47	12:52	12:59
1:20	1:27	1:30	1:34	1:38	—	1:42	1:47	1:52	1:59
2:15	2:23	2:26	2:30	2:34	—	2:38	2:43	2:48	2:55
3:10	3:18	3:21	3:25	3:29	—	3:34	3:39	3:44	3:52
4:00	4:08	4:11	4:15	4:19	—	4:24	4:29	4:34	4:42
4:40	4:48	4:51	4:55	4:59	—	5:04	5:09	5:14	5:22
5:20	5:29	5:32	5:36	5:40	—	5:45	5:50	5:55	6:03
6:00	6:09	6:12	6:16	6:20	—	6:24	6:29	6:34	6:42
6:40	6:49	6:52	6:55	6:59	—	7:03	7:08	7:13	7:21
7:20	7:29	7:32	7:35	7:39	—	7:43	7:48	7:53	8:00
8:00	8:08	8:11	8:14	8:18	—	8:22	8:27	8:32	8:39
8:40	8:47	8:50	8:53	8:57	—	9:01	9:06	9:11	9:17

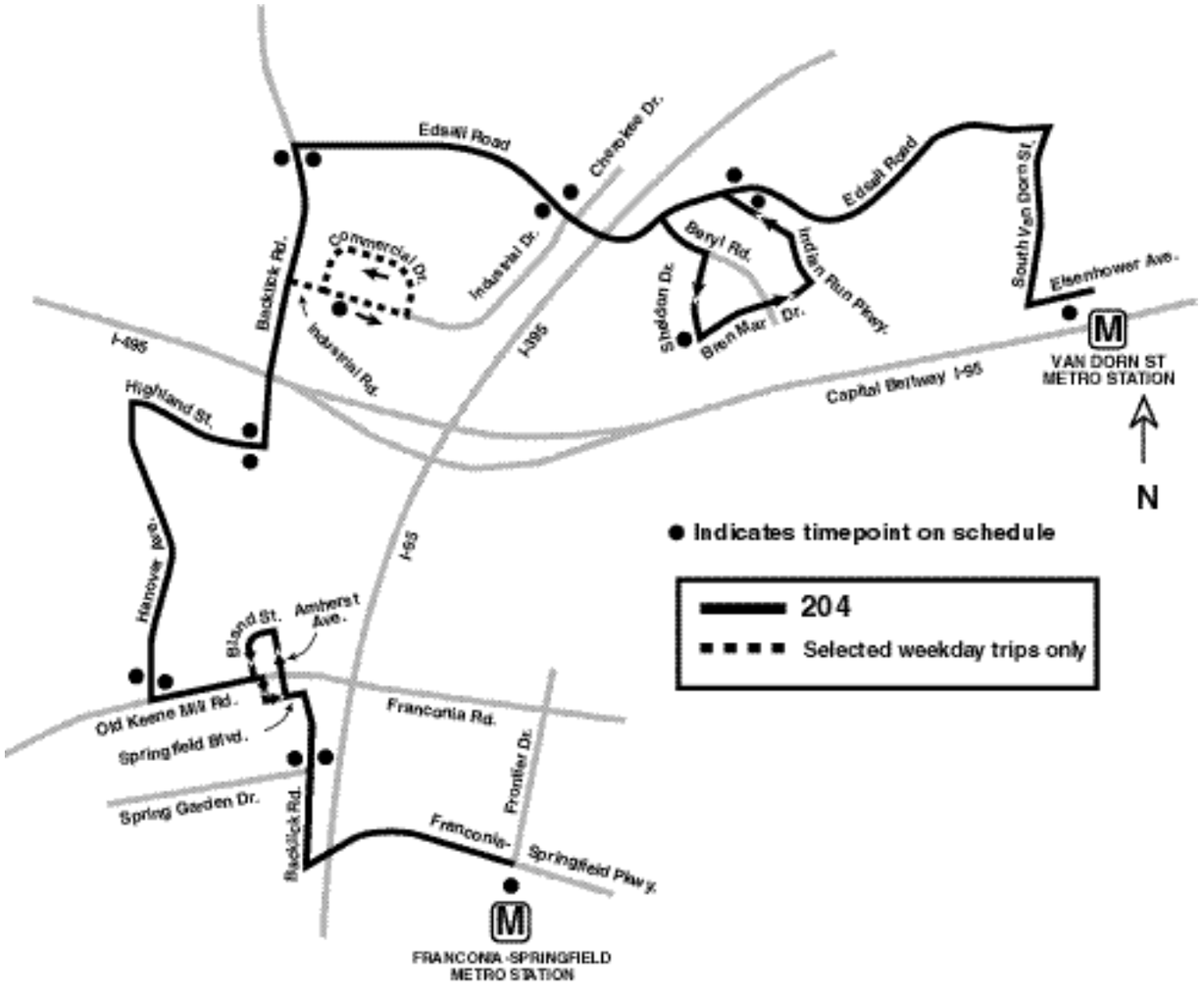

Fairfax Connector Routes

	Dunn Loring Metro	Franconia-Springfield Metro	Fairfax City Govt Center	Herndon-Monroe P&R	Huntington Metro	King Street Metro	Pentagon Metro	Reston East P&R	Reston South P&R	Reston Town Center	Rolling Valley P&R	Rosslyn Metro	Tysons Corner Center	Tysons-Westpark	Van Dorn St Metro	Vienna/Fairfax-GMU Metro	West Falls Church Metro
101-108				◆													
109		◆		◆											◆		
110		◆		◆	◆					◆							
202, 204		◆													◆		
203															◆		
301-311		◆															
306, 383-385						◆											
401	◆	◆										◆	◆				
402, 403	◆														◆		
404											◆	◆					
425, 427													◆				◆
505							◆		◆								◆
551			◆				◆										◆
552, 554							◆										◆
553, 585								◆									◆
556									◆								
557							◆	◆									◆
574									◆			◆	◆				
605		◆						◆	◆								
621, 623		◆													◆		
622															◆		
922-929			◆														
950			◆						◆								◆
951, 952, 980			◆														◆
984			◆			◆							◆				
989					◆	◆											
RIBS 1, 3						◆		◆									
RIBS 2			◆			◆		◆									
RIBS 4								◆									
Metrobus	◆	◆		◆	◆	◆			◆	◆	◆	◆	◆	◆	◆		
Smart Mover													◆				

Free Fares on Route 303 for a limited time

ROUTES
303, 383

Fairfax Connector Routes

	Dunn Loring Metro	Franconia-Springfield Metro	Fairfax Cnty Gvnt Center	Herndon-Monroe P&R	Huntington Metro	King Street Metro	Pentagon Metro	Reston East P&R	Reston South P&R	Reston Town Center	Rolling Valley P&R	Rosslyn Metro	Tysons Corner Center	Tysons-West*Park	Van Dorn St Metro	Vienna/Fairfax-GMU Metro	West Falls Church Metro
101-108				◆													
109		◆		◆										◆			
110		◆		◆	◆				◆								
202, 204		◆												◆			
203														◆			
301-311		◆															
306, 383-385							◆										
401	◆	◆										◆	◆				
402, 403	◆														◆		
404											◆	◆					
425, 427													◆				◆
505							◆		◆								◆
551				◆			◆										◆
552, 554							◆										◆
553, 585								◆									◆
556									◆								
557							◆	◆									◆
574									◆			◆	◆				
605			◆					◆	◆								
621, 623			◆												◆		
622															◆		
922-929				◆													
950				◆					◆								◆
951, 952, 980				◆													◆
984				◆			◆						◆				
989						◆	◆										
RIBS 1, 3							◆		◆								
RIBS 2				◆			◆		◆								
RIBS 4									◆								
Metrobus	◆	◆		◆	◆	◆				◆	◆	◆	◆	◆	◆	◆	◆
Smart Mover													◆				

Lorton Line

Lorton to Franconia-Springfield Metro Station or Pentagon Metro Station

Fairfax Connector

703-339-7200

TTY (703) 339-1608

www.fairfaxconnector.com

Effective June 25, 2000

Fares and Transfers

Effective May 14, 2000, zone charges were eliminated. A $2.00 express fare is charged on Routes 383, 384, 385 and a $2.50 express fare is charged on Route 989. Bus-to-bus transfers are valid for 2 hours, there are no restrictions regarding direction of travel.

Transfers are accepted from all other service providers in the Washington metropolitan region. The value of the transfer depends on the base fare of the issuing route. Metrorail-to-bus transfers are good for up to an 85-cent discount, provided that the resultant bus fare is not less that 25 cents. Metrorail-to-bus transfers are free for eligible senior and disabled passengers. A Metrorail-to-bus transfer cannot be combined with a bus-to-bus transfer or a bus pass for an additional discount, The **Fairfax Connector** accepts all Metrobus and Metrobus/rail passes, DASH passes and Metrobus tokens. The Metrobus one-day, weekly, and 28-day passes and the DASH pass and Metrobus tokens are valued at $1.10 toward the base fare of a participating route. The Metrobus/rail weekly passes and the Metrobus 28-day express, senior, and disabled passes will be valued at $2.00. Drivers will not issue transfers to pass holders, and a bus-to-bus transfers to pass holders, and a bus-to-bus transfer cannot be combined with a bus or a bus/rail pass for an additional discount.

Fairfax Connector drivers will sell the regional oneday pass costing $2.50.

Up to two **children**, ages four years or younger, ride free with each paying passenger.

Elderly/disabled fares are valid at all times for riders in possession of an Official WMATA ID or a Medicare Card. Senior citizens can obtain an ID Card at all Fairfax County library branches. Riders with disabilities can arrange to obtain an ID Card at WMATA headquarters, 600 Fifth Street NW, Washington, C.C., by calling in advance (202) 962-1245, TTY (202) 628-8973.

Fairfax Connector Base Fares

Route	CASH Fare	w/Rail Transfer	Senior/Disabled CASH Fare	Senior/Disabled w/Rail Transfer
101-110	$0.50	$0.25	$0.50	$0.00
202, 203, 204	$0.50	$0.25	$0.50	$0.00
301-305, 311	$0.50	$0.25	$0.50	$0.00
306, 404	$1.00	$0.25	$0.50	$0.00
383,384,385	$2.00	$1.15	$1.00	$0.00
401-403	$0.50	$0.25	$0.50	$0.00
425, 427, 551-585	$0.50	$0.25	$0.50	$0.00
605-623, 901-984	$0.50	$0.25	$0.50	$0.00
989	$2.50	$1.65	$1.00	$0.00
RIBS 1,2,3,4	$0.50	N/A	$0.50	$0.00

For More Information, Call or Visit:

The **Fairfax Connector** Information Center
(703) 339-7200
TTY (703) 339-1608
www.fairfaxconnector.com

Monday-Friday	5:00 AM-10:00 PM
Saturday	7:00 AM-10:00 PM
Sunday	10:00 AM-8:00 PM

Visit the Connector Store at:

Tysons-West*Park Transit Station
Monday-Friday 6:00 AM-8:00 PM
Saturday-Sunday 10:00 AM-6:00 PM

Springfield Mall Connector Store
Monday-Saturday 11:00 AM-8:45 PM

Reston East at Wiehle Avenue Park & Ride
Monday-Friday 6:30 AM-10:30 AM
3:00 PM-7:30 PM

Herndon-Monroe Park & Ride
Monday-Friday 6:30 AM-10:30 AM
3:00 PM-7:30 PM

Timetables, maps, bus and rail passes and tickets and other commuting information are available at the **Connector Stores.**

Please have exact fare ready when boarding the bus, as drivers cannot provide change.

Wheelchair Service

Fairfax Connector buses in the Reston and Herndon area are all wheelchair lift-equipped. To travel on a **Fairfax Connector** bus in other areas of Fairfax County, please call 24 hours in advance.

Fairfax Connector
(703) 339-7200, TTY (703) 339-1608
Monday-Friday 8:00 AM-5:00 PM

Metrobus (202) 962-1825
Monday-Friday 7:30 AM-5:30 PM

Holiday Service

Martin Luther King, Jr. Day President's Day Columbus Day Veterans' Day	**Weekday Service** All **Fairfax Connector** Routes
Independence Day	**Saturday Service** on Routes: 101, 103, 105, 109, 110, 204, 401, 425, 505, 574, 605, 950, and RIBS 1, 2, 3, 4
New Year's Day Easter Memorial Day Labor Day Thanksgiving Day Christmas Day	**Sunday Service** on Routes: 101, 105, 110, 401, 425, 505, 574, 605, 950, and RIBS 1, 2, 3, 4

Guaranteed Ride Home

For a Guaranteed Ride Home in case of emergencies when bus, Metrorail or VRE is not available, please call:
1-800-745-RIDE
(1-800-745-7433)

Restrictions

Smoking, eating, drinking, and playing radios without earphones are strictly prohibited on Fairfax Connector buses. In addition strollers must be folded on the bus.

Fairfax Connector bus service is funded by Fairfax County.

LORTON LINE — ROUTES 303 WEEKDAY NORTHBOUND

Route Number	End of Plaskett Lane	Richmond Hwy. & Armistead Rd.	Cranford Rd. & Eaton Woods Pl.	Pohick Rd. & Lone Star Pl.	Fairfax Co. Pkwy. & Newington Rd.	Franconia-Springfield Metro
AM Service						
303	5:35	5:42	5:45	5:58	6:08	6:20
303	6:05	6:13	6:16	6:29	6:40	6:53
303	6:35	6:43	6:46	6:59	7:10	7:23
303	7:05	7:13	7:16	7:29	7:40	7:53
303	7:35	7:43	7:46	7:59	8:10	8:23
303	8:15	8:23	8:26	8:39	8:49	9:01
PM Service						
303	3:45	—	—	—	4:01	4:11
303	4:15	—	—	—	4:31	4:42
303	4:50	—	—	—	5:07	5:18
303	5:25	—	—	—	5:43	5:54
303	6:00	—	—	—	6:17	6:28
303	6:35	—	—	—	6:51	7:01
303	7:05	—	—	—	7:20	7:30

LORTON LINE — ROUTES 303 WEEKDAY SOUTHBOUND

Route Number	Franconia-Springfield Metro	Fairfax Co. Pkwy. & Newington Rd.	Pohick Rd. & Lone Star Pl.	Cranford Rd. & Eaton Woods Pl.	End of Plaskett Lane
AM Service					
303	6:32	6:43	—	—	6:58
303	7:00	7:11	—	—	7:26
303	7:30	7:41	—	—	7:57
303	8:00	8:11	—	—	8:27
PM Service					
303	2:45	2:59	3:13	3:23	3:34
303	3:45	4:00	4:14	4:24	4:35
303	4:20	4:35	4:51	5:01	5:12
303	4:55	5:10	5:26	5:36	5:47
303	5:30	5:45	6:01	6:11	6:22
303	6:00	6:15	6:29	6:39	6:50
303	6:35	6:49	7:03	7:13	7:24
303	7:05	7:18	7:31	7:41	7:51
303	7:46	7:58	8:10	8:20	8:30

LORTON LINE — ROUTES 383 WEEKDAY NORTHBOUND

Route Number	Richmond Hwy. & Armistead Rd.	Cranford Rd. & Eaton Woods Pl.	Pohick Rd. & Lone Star Pl.	Lorton VRE Station	Lorton Rd. & Timarand Dr.	Pentegon Metro Station
AM Service						
383	5:35	5:38	5:51	5:58	6:03	6:34
383	6:20	6:23	6:36	6:43	6:48	7:19
383	7:10	7:13	7:26	7:33	7:38	8:09

LORTON LINE — ROUTES 383 WEEKDAY SOUTHBOUND

Route Number	Pentegon Metro Station	Lorton Rd. & Timarand Dr.	Lorton VRE Station	Richmond Hwy. & Armistead Rd.	Cranford St. & Eaton Woods Pl.	Pohick Rd. & Lone Star Rd.
PM Service						
383	4:10	4:35	4:40	4:45	4:48	5:02
383	5:00	5:26	5:31	5:36	5:39	5:53
383	5:45	6:11	6:16	6:21	6:24	6:38
383	6:30	6:56	7:01	7:06	7:09	7:23
383	7:10	7:35	7:40	7:45	7:48	8:02

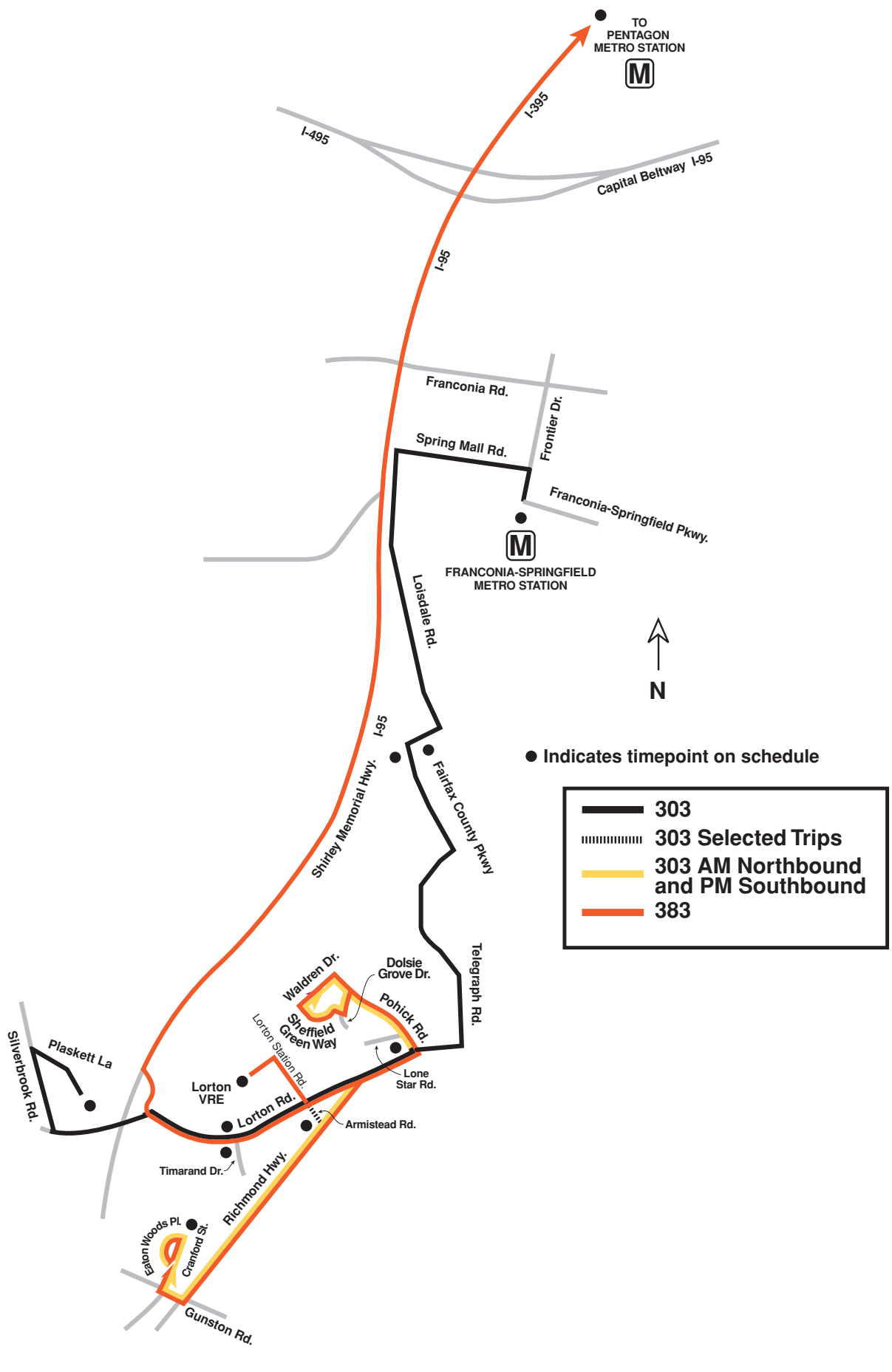

Effective
1/10/98

Route 384

Saratoga Line

Weekday, Northbound

Northumberland Rd & Rolling Rd	Chancellor Way & Orange Plank Rd	Rolling Rd & Northumberland Rd	Alban Rd & Boudinot Dr	Gateway 95	Boston Blvd & Corporate Ct	Pentagon Metro Station
Depart						Arrive
AM Service						
6:05	6:12	6:16	6:22	--	--	6:47
6:50	6:57	7:01	7:07	--	--	7:37
7:35	7:42	7:48	7:54	--	--	8:19
PM Service						
--	--	--	--	4:25	4:30	5:00
--	--	4:48	4:53	--	4:58	5:28
--	--	5:18	5:23	--	5:28	5:58
--	--	6:02	6:07	--	6:12	6:42

Effective
1/10/98

Route 384

Saratoga Line

Weekday, Southbound

Pentagon Metro Station	Boston Blvd & Corporate Ct	Gateway 95	Alban Rd & Boudinot Dr	Northumberland Rd & Rolling Rd	Chancellor Way & Orange Plank Rd	Rolling Rd & Northumberland Rd
Depart						Arrive
AM Service						
6:55	7:18	--	7:23	7:28	--	--
7:50	8:13	8:18	--	--	--	--
8:23	8:46	--	--	--	--	--
PM Service						
4:00	--	--	4:24	4:30	4:38	4:43
4:30	--	--	4:54	5:00	5:08	5:13
5:05	--	--	5:29	5:35	5:43	5:48
5:40	--	--	6:04	6:10	6:18	6:23
6:15	--	--	6:39	6:45	6:53	6:58
7:00	--	--	7:23	7:30	7:38	7:42

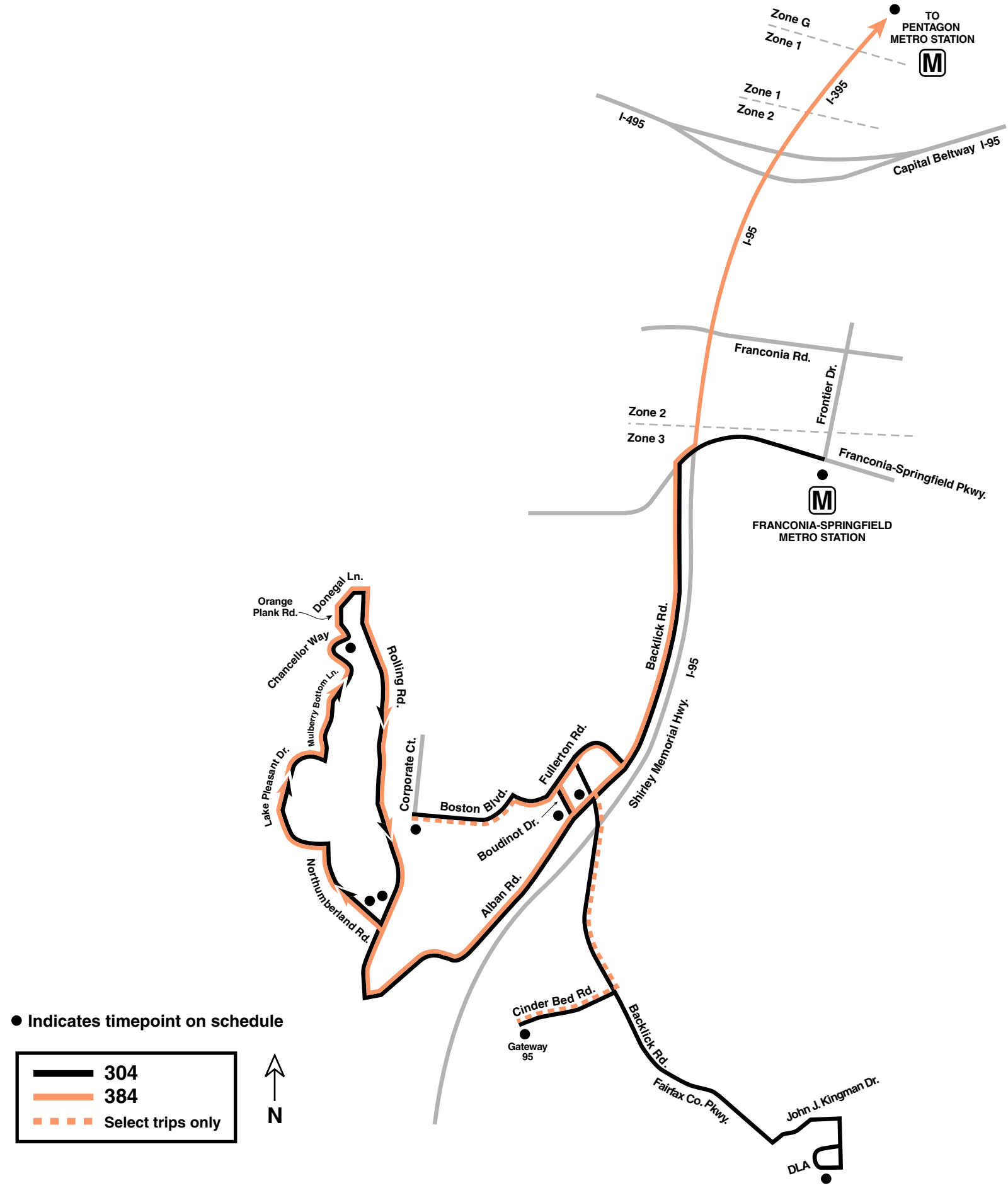
Zone G
Zone 1
TO
PENTAGON
METRO STATION
M
Zone 1
Zone 2
I-395
I-495
Capital Beltway I-95
I-95
Franconia Rd.
Frontier Dr.
Zone 2
Zone 3
Franconia-Springfield Pkwy.
M
FRANCONIA-SPRINGFIELD
METRO STATION
Donegal Ln.
Orange
Plank Rd.
Chancellor Way
Rolling Rd.
Mulberry Bottom Ln.
Lake Pleasant Dr.
Corporate Ct.
Boston Blvd.
Fullerton Rd.
Boudinot Dr.
Backlick Rd.
I-95
Shirley Memorial Hwy.
Northumberland Rd.
Alban Rd.
Cinder Bed Rd.
Gateway
95
Backlick Rd.
Fairfax Co. Pkwy.
John J. Kingman Dr.
DLA
● Indicates timepoint on schedule
304
384
Select trips only
N

Route 404 — Weekday, Eastbound

University Dr & Pohick Ln George Mason University	Chain Bridge Rd & Lee Hwy	Chain Bridge Rd & Hunter Mill Rd	Maple Ave & Center St	Chain Bridge Rd & Old Courthouse Rd	Tysons Corner Center	Dolly Madison Blvd & Colshire Dr	The Lewinsville Retirement Residence	Chain Bridge Rd & Old Dominion Dr	Dolly Madison Blvd & Kirby Rd	Ⓜ Rosslyn Metro Station
AM Service										
9:10	9:18	9:24	9:30	9:37	9:42	9:46	9:49	9:54	9:59	10:10
10:27	10:34	10:40	10:47	10:53	10:57	11:01	11:05	11:10	11:16	11:25
11:42	11:49	11:55	12:02	12:08	12:12	12:16	12:20	12:25	12:31	12:40
PM Service										
12:53	1:01	1:05	1:13	1:18	1:24	1:30	1:33	1:38	1:44	1:54
2:08	2:16	2:20	2:28	2:33	2:39	2:45	2:48	2:53	2:59	3:09

Route 404 — Weekday, Westbound

Ⓜ Rosslyn Metro Station	Dolly Madison Blvd & Kirby Rd	Chain Bridge Rd & Old Dominion Dr	The Lewinsville Retirement Residence	Dolly Madison Blvd & Colshire Dr	Tysons Corner Center	Chain Bridge Rd & Old Courthouse Rd	Maple Ave & Center St	Chain Bridge Rd & Hunter Mill Rd	Chain Bridge Rd & Lee Hwy	University Dr & Pohick Ln George Mason University
AM Service										
10:28	10:37	10:44	10:49	10:54	10:59	11:07	11:13	11:20	11:25	11:32
11:38	11:47	11:54	11:59	12:04	12:09	12:17	12:23	12:30	12:35	12:42
PM Service										
12:53	1:02	1:09	1:14	1:19	1:24	1:32	1:38	1:45	1:50	1:57
2:03	2:12	2:19	2:24	2:29	2:34	2:42	2:48	2:55	3:00	3:07

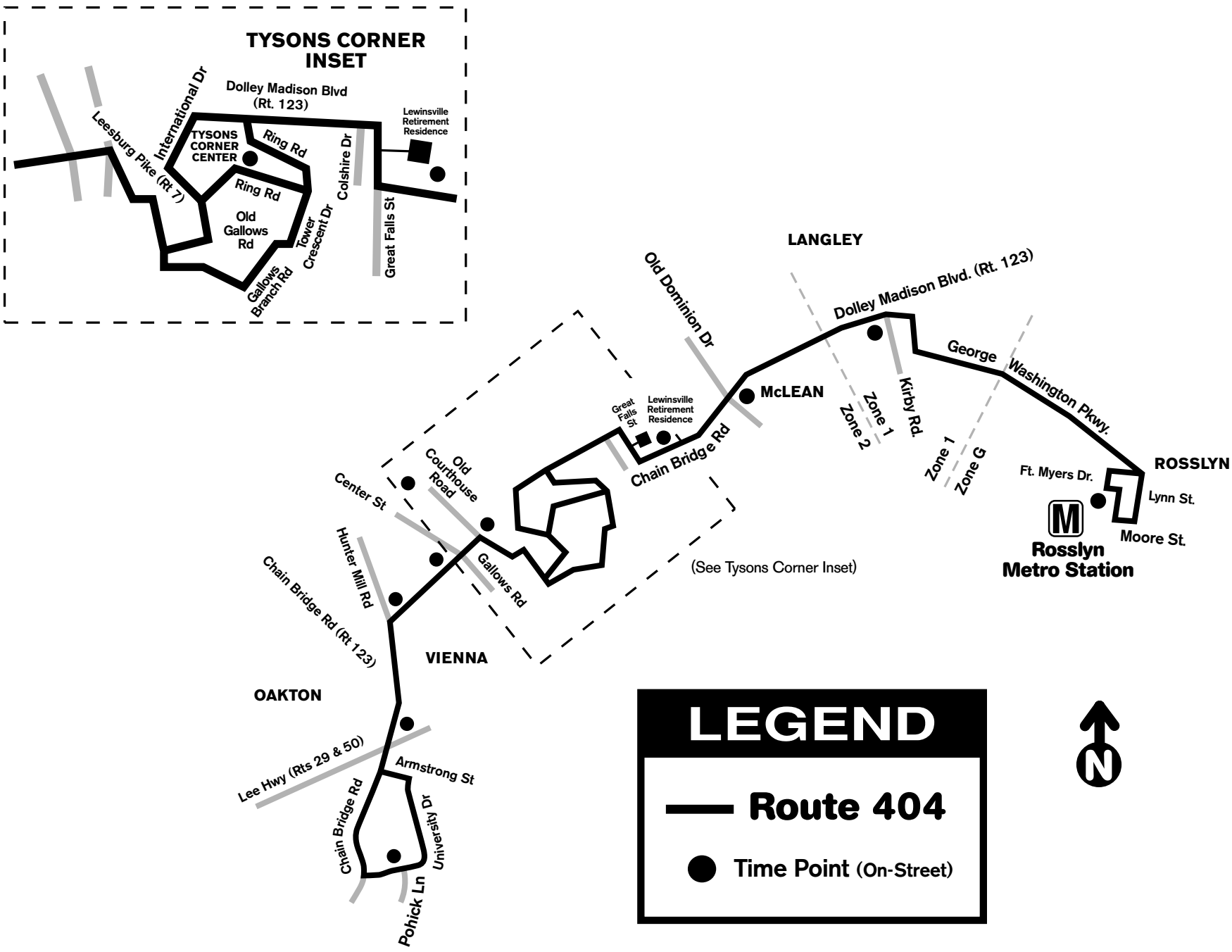

ROUTES

101, 102

Fort Hunt Road Line

Mount Vernon to Huntington
Metro Station via Sherwood Hall Lane
and Fort Hunt Road

Fairfax Connector

(703) 339-7200

TTY (703) 339-1608

www.fairfaxconnector.com

Effective February 16, 2004

Routes 101 & 102 — Weekday, Southbound

Route Number	Huntington Metro Station (North)	Wakefield Dr & Potomac Ave	Ft. Hunt Rd & Belle View Blvd	Quander Rd & Belle View Blvd	Ft. Hunt Rd & Mason Hill Dr	Richmond Hwy & Ladson Lane	Vernon View Dr & G. Washington Pkwy	Mt. Vernon Hwy & Cunningham Dr	Richmond Hwy & Mt. Vernon Memorial Hwy
AM Service									
101	6:35	—	6:41	—	6:44	—	6:49	6:55	—
101	7:09	—	7:15	—	7:18	—	7:23	7:29	—
101	8:11	—	8:19	—	8:22	—	8:28	8:33	—
101	9:11	9:19	9:22	—	9:25	—	9:30	9:36	—
101	10:19	10:26	10:27	—	10:30	—	10:35	10:41	—
101	11:19	11:26	11:27	—	11:30	—	11:35	11:41	—
PM Service									
101	12:19	12:26	12:27	—	12:30	—	12:35	12:41	—
101	1:19	1:26	1:27	—	1:30	—	1:35	1:41	—
101	2:19	2:26	2:27	—	2:30	—	2:35	2:41	—
101	3:19	3:26	3:27	—	3:30	—	3:35	3:41	—
101	3:44	—	3:51	—	3:56	—	4:02	4:09	—
101	4:14	—	4:22	—	4:27	—	4:33	4:41	—
102	4:22	4:33	4:37	4:39	4:42	4:50	—	4:57	5:07
101	4:46	—	4:54	—	4:59	—	5:05	5:12	—
102	4:52	5:03	5:07	5:09	5:12	5:20	—	5:27	5:37
101	5:10	—	5:18	—	5:23	—	5:29	5:36	—
101	5:34	—	5:42	—	5:47	—	5:53	6:00	—
102	5:38	5:49	5:53	5:55	5:58	6:06	—	6:13	6:23
101	5:58	—	6:06	—	6:11	—	6:17	6:24	—
102	6:04	6:15	6:19	6:21	6:24	6:32	—	6:39	6:49
101	6:22	—	6:30	—	6:35	—	6:41	6:48	—
101	6:49	—	6:57	—	7:02	—	7:08	7:15	—
102	6:53	7:04	7:08	7:10	7:13	7:21	—	7:28	7:38
101	7:20	7:28	7:30	—	7:34	—	7:40	7:47	—
102	7:30	7:38	7:40	7:42	7:45	7:53	—	8:01	8:10
101	8:20	8:28	8:31	—	8:34	—	8:40	8:45	—
101	9:20	9:28	9:30	—	9:34	—	9:40	9:45	9:51

Routes 101 & 102 — Weekday, Northbound

Route Number	Richmond Hwy & Mt. Vernon Memorial Hwy	Mt. Vernon Hwy & Cunningham Dr	Vernon View Dr & Bushrod Rd	Richmond Hwy & Ladson Ln	Ft. Hunt Rd & Sherwood Hall Lane	Quander Rd & Belle View Blvd	Wakefield Dr & Potomac Ave	Ft. Hunt Rd & Belle View Blvd	Huntington Metro Station (North)
AM Service									
101	—	5:17	5:23	—	5:30	—	—	5:35	5:47
102	5:35	5:43	—	5:47	5:53	5:58	6:01	6:04	6:14
101	—	6:09	6:15	—	6:21	—	—	6:26	6:34
102	6:10	6:18	—	6:22	6:28	6:33	6:36	6:39	6:49
101	—	6:36	6:42	—	6:49	—	—	6:54	7:04
102	6:43	6:51	—	6:55	7:01	7:06	7:09	7:12	7:22
101	—	7:05	7:11	—	7:19	—	—	7:24	7:34
102	7:18	7:26	—	7:30	7:36	7:41	7:44	7:47	7:57
101	—	7:35	7:41	—	7:49	—	—	7:54	8:04
101	—	7:55	8:03	—	8:11	—	—	8:15	8:24
102	7:55	8:03	—	8:07	8:13	8:18	8:21	8:24	8:33
102	8:27	8:35	—	8:39	8:45	8:50	8:53	8:56	9:05
101	—	8:40	8:44	—	8:50	—	8:56	8:58	9:07
101	—	9:45	9:49	—	9:55	—	10:01	10:02	10:07
101	—	10:45	10:49	—	10:55	—	11:01	11:02	11:07
101	—	11:45	11:49	—	11:55	—	12:01PM	12:02PM	12:07PM
PM Service									
101	—	12:45	12:49	—	12:55	—	1:01	1:02	1:07
101	—	1:45	1:49	—	1:55	—	2:01	2:02	2:07
101	—	2:45	2:49	—	2:55	—	3:01	3:02	3:07
101	—	3:45	3:49	—	3:55	—	4:01	4:02	4:07
101	—	4:45	4:52	—	4:58	—	—	5:02	5:09
101	—	5:45	5:52	—	5:58	—	—	6:02	6:09
101	—	6:52	6:58	—	7:04	—	—	7:07	7:14
101	—	7:50	7:56	—	8:02	—	8:06	8:08	8:15
101	—	8:50	8:56	—	9:02	—	9:06	9:08	9:15

Route 101 — Sunday, Northbound

Mt. Vernon Hwy & Cunningham Dr	Vernon View Dr & Bushrod Rd	Ft. Hunt Rd & Sherwood Hall Lane	Wakefield Dr & Potomac Ave	Ft. Hunt Rd & Belle View Blvd	Huntington Metro Station (North)
AM Service					
8:57	9:01	9:07	9:13	9:15	9:20
9:57	10:01	10:07	10:13	10:15	10:20
10:57	11:01	11:07	11:13	11:15	11:20
11:57	12:01PM	12:07PM	12:13PM	12:15PM	12:20PM
PM Service					
12:57	1:01	1:07	1:13	1:15	1:20
1:57	2:01	2:07	2:13	2:15	2:20
2:57	3:01	3:07	3:13	3:15	3:20
3:57	4:01	4:07	4:13	4:15	4:20
4:57	5:01	5:07	5:13	5:15	5:20
5:57	6:01	6:07	6:13	6:15	6:20

Route 101 — Sunday, Southbound

Huntington Metro Station (North)	Wakefield Dr & Potomac Ave	Ft. Hunt Rd & Belle View Blvd	Ft. Hunt Rd & Mason Hill Dr	Vernon View Dr & G. Washington Pkwy	Mt. Vernon Hwy & Cunningham Dr
AM Service					
9:25	9:34	9:36	9:41	9:46	9:51
10:25	10:34	10:36	10:41	10:46	10:51
11:25	11:34	11:36	11:41	11:46	11:51
PM Service					
12:25	12:34	12:36	12:41	12:46	12:51
1:25	1:34	1:36	1:41	1:46	1:51
2:25	2:34	2:36	2:41	2:46	2:51
3:25	3:34	3:36	3:41	3:46	3:51
4:25	4:34	4:36	4:41	4:46	4:51
5:25	5:34	5:36	5:41	5:46	5:51
6:25	6:34	6:36	6:41	6:46	6:51

Route 101 — Saturday, Southbound

Huntington Metro Station (North)	Wakefield Dr & Potomac Ave	Ft. Hunt Rd & Belle View Blvd	Ft. Hunt Rd & Mason Hill Dr	Vernon View Dr & G. Washington Pkwy	Mt.Vernon Hwy & Cunningham Dr
AM Service					
7:30	7:38	7:40	7:45	7:50	7:55
8:35	8:43	8:45	8:50	8:55	9:00
9:30	9:38	9:40	9:45	9:50	9:55
10:30	10:38	10:40	10:45	10:50	10:55
11:30	11:38	11:40	11:45	11:50	11:55
PM Service					
12:30	12:38	12:40	12:45	12:50	12:55
1:30	1:38	1:40	1:45	1:50	1:55
2:30	2:38	2:40	2:45	2:50	2:55
3:30	3:38	3:40	3:45	3:50	3:55
4:30	4:38	4:40	4:45	4:50	4:55
5:30	5:38	5:40	5:45	5:50	5:55
6:30	6:38	6:40	6:45	6:50	6:55
7:40	7:48	7:50	7:55	8:00	8:05

Route 101 — Saturday, Northbound

Mt.Vernon Hwy & Cunningham Dr	Vernon View Dr & Bushrod Rd	Ft. Hunt Rd & Sherwood Hall Lane	Wakefield Dr & Potomac Ave	Ft.Hunt Rd & Belle View Blvd	Huntington Metro Station (North)
AM Service					
7:02	7:06	7:12	7:18	7:20	7:25
7:57	8:01	8:07	8:13	8:15	8:20
9:02	9:06	9:12	9:18	9:20	9:25
9:57	10:01	10:07	10:13	10:15	10:20
10:57	11:01	11:07	11:13	11:15	11:20
11:57	12:01PM	12:07PM	12:13PM	12:15PM	12:20PM
PM Service					
12:57	1:01	1:07	1:13	1:15	1:20
1:57	2:01	2:07	2:13	2:15	2:20
2:57	3:01	3:07	3:13	3:15	3:20
3:57	4:01	4:07	4:13	4:15	4:20
4:57	5:01	5:07	5:13	5:15	5:20
5:57	6:01	6:07	6:13	6:15	6:20
6:57	7:01	7:07	7:13	7:15	7:20

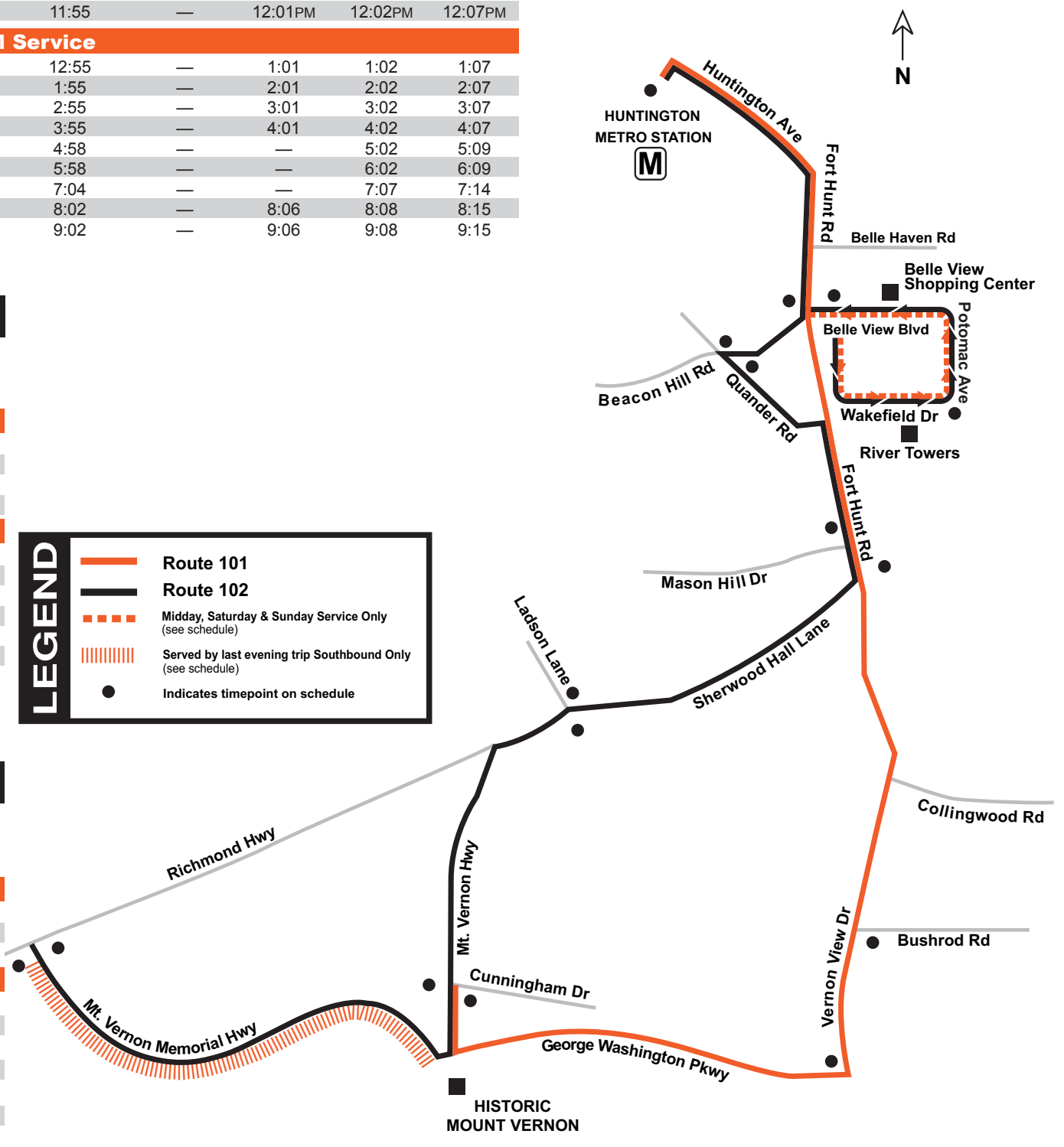

S80, S81

Springfield Circulator

Between
Franconia - Springfield station
Springfield Mall
Springfield Hilton
Springfield Plaza Shopping Center
Brookfield Plaza Shopping Center
Backlick Center

Effective as of
October 06, 1999

Washington Metropolitan Area Transit Authority

A District of Columbia, Maryland and Virginia Transit Partnership

Weekday Clockwise

Route Number	Franconia-Springfield	Backlick Rd. opposite Spring Garden Dr. (Backlick Center)	Bland St. & Amherst Ave. (Springfield Plaza Park & Ride Lot)	Commerce St. & Amherst Ave.	Loisdale Ct. at Springfield Hilton	Springfield Mall Parking Deck "A"	Franconia-Springfield
AM Service							
♿ S80	6:16	6:22	6:26	6:30	6:34	6:39	6:43
♿ S80	6:43	6:49	6:53	6:57	7:01	7:06	7:10
♿ S80	7:07	7:13	7:17	7:21	7:25	7:30	7:34
♿ S80	7:27	7:33	7:37	7:41	7:45	7:50	7:54
♿ S80	7:51	7:57	8:01	8:05	8:09	8:14	8:18
♿ S80	8:15	8:21	8:25	8:29	8:33	8:38	8:42
♿ S80	8:39	8:45	8:49	8:54	8:58	9:03	9:07
♿ S80	9:03	9:09	9:13	9:18	9:22	9:27	9:31
♿ S80	9:30	9:36	9:40	9:45	9:49	9:54	9:58
♿ S80	10:00	10:06	10:10	10:15	10:19	10:24	10:28
♿ S80	10:30	10:36	10:40	10:45	10:49	10:54	10:58
♿ S80	11:00	11:06	11:10	11:15	11:19	11:24	11:28
♿ S80	11:30	11:36	11:40	11:45	11:49	11:54	11:58
PM Service							
♿ S80	12:00	12:06	12:10	12:15	12:19	12:24	12:28
♿ S80	12:30	12:36	12:40	12:45	12:49	12:54	12:58
♿ S80	1:00	1:06	1:10	1:15	1:19	1:24	1:28
♿ S80	1:30	1:36	1:40	1:45	1:49	1:54	1:58
♿ S80	2:00	2:06	2:10	2:15	2:19	2:24	2:28
♿ S80	2:30	2:36	2:40	2:45	2:49	2:54	2:58
♿ S80	3:00	3:05	3:08	3:12	3:16	3:21	3:26
♿ S80	3:24	3:29	3:32	3:36	3:40	3:45	3:50
♿ S80	3:48	3:53	3:56	4:00	4:04	4:09	4:14
♿ S80	4:12	4:17	4:20	4:24	4:28	4:33	4:38
♿ S80	4:36	4:41	4:44	4:48	4:52	4:57	5:02
♿ S80	5:00	5:05	5:08	5:12	5:16	5:21	5:26
♿ S80	5:24	5:30	5:34	5:39	5:43	5:48	5:53
♿ S80	5:48	5:54	5:58	6:03	6:07	6:12	6:17
♿ S80	6:12	6:18	6:22	6:27	6:31	6:36	6:41
♿ S80	6:36	6:42	6:46	6:51	6:55	7:00	7:05
♿ S80	7:00	7:06	7:10	7:15	7:19	7:24	7:29

♿ — Trip operates with wheelchair-accessible or lift-equipped bus.

Using this timetable

- Use the map to find the stops closest to where you will get on and off the bus.
- Select the schedule (weekday, Saturday, Sunday) for when you will travel. Along the top of the schedule, find the stop at or nearest the point where you will get on the bus. Follow that column down to the time you want to leave.
- Use the same method to find the times the bus is scheduled to arrive at the stop where you will get off the bus.
- If the bus stop is not listed, use the time shown for the bus stop before it as the time to wait at the stop.
- The end-of-the-line or last stop is listed in ALL CAPS on the schedule.

S80, S81

Springfield Circulator

Between
Franconia - Springfield station
Springfield Mall
Springfield Hilton
Springfield Plaza Shopping Center
Brookfield Plaza Shopping Center
Backlick Center

Effective as of
October 06, 1999

Washington Metropolitan Area Transit Authority

A District of Columbia, Maryland and Virginia Transit Partnership

Weekday Counterclockwise

Route Number	Franconia-Springfield	Springfield Mall Parking Deck "A"	Loisdale Ct. at Springfield Hilton	Commerce & Dinwiddie Sts. (Springfield Plaza)	Old Keene Mill & Spring Rds.	Backlick Rd. & Spring Garden Dr. (Brookfield Plaza)	Franconia-Springfield
AM Service							
♿ S81	6:03	6:08	6:12	6:17	6:19	6:21	6:24
♿ S81	6:30	6:35	6:39	6:44	6:46	6:48	6:51
♿ S81	6:55	7:00	7:04	7:09	7:11	7:13	7:16
♿ S81	7:21	7:26	7:30	7:35	7:37	7:39	7:42
♿ S81	7:39	7:44	7:47	7:52	7:54	7:56	8:00
♿ S81	8:03	8:08	8:11	8:16	8:18	8:20	8:24
♿ S81	8:27	8:32	8:35	8:40	8:42	8:44	8:48
♿ S81	8:51	8:56	8:59	9:04	9:06	9:08	9:12
♿ S81	9:15	9:20	9:23	9:28	9:30	9:32	9:36
♿ S81	9:45	9:50	9:53	9:58	10:00	10:02	10:06
♿ S81	10:15	10:20	10:23	10:28	10:30	10:32	10:36
♿ S81	10:45	10:50	10:53	10:58	11:00	11:02	11:06
♿ S81	11:15	11:20	11:23	11:28	11:30	11:32	11:36
♿ S81	11:45	11:50	11:53	11:58	12:00	12:02	12:06
PM Service							
♿ S81	12:15	12:20	12:23	12:28	12:30	12:32	12:36
♿ S81	12:45	12:50	12:53	12:58	1:00	1:02	1:06
♿ S81	1:15	1:20	1:23	1:28	1:30	1:32	1:36
♿ S81	1:45	1:50	1:53	1:58	2:00	2:02	2:06
♿ S81	2:15	2:20	2:23	2:28	2:30	2:32	2:36
♿ S81	2:45	2:50	2:53	2:58	3:00	3:02	3:06
♿ S81	3:12	3:18	3:22	3:27	3:29	3:31	3:35
♿ S81	3:36	3:42	3:46	3:51	3:53	3:55	3:59
♿ S81	4:00	4:06	4:10	4:15	4:17	4:19	4:23
♿ S81	4:24	4:30	4:34	4:39	4:41	4:43	4:47
♿ S81	4:48	4:54	4:58	5:03	5:05	5:07	5:11
♿ S81	5:12	5:18	5:22	5:27	5:29	5:31	5:35
♿ S81	5:36	5:44	5:49	5:55	5:58	6:00	6:04
♿ S81	6:00	6:08	6:13	6:19	6:22	6:24	6:28
♿ S81	6:24	6:32	6:37	6:43	6:46	6:48	6:52
♿ S81	6:48	6:56	7:01	7:07	7:10	7:12	7:16

♿ — Trip operates with wheelchair-accessible or lift-equipped bus.

Using this timetable

- Use the map to find the stops closest to where you will get on and off the bus.
- Select the schedule (weekday, Saturday, Sunday) for when you will travel. Along the top of the schedule, find the stop at or nearest the point where you will get on the bus. Follow that column down to the time you want to leave.
- Use the same method to find the times the bus is scheduled to arrive at the stop where you will get off the bus.
- If the bus stop is not listed, use the time shown for the bus stop before it as the time to wait at the stop.
- The end-of-the-line or last stop is listed in ALL CAPS on the schedule.

Springfield Circulator
Routes S80,81

DURING SNOWSTORMS
CALL 202/637-7000
FOR METROBUS ROUTE INFORMATION

S80, S81

Springfield Circulator

Between
Franconia - Springfield
station
Springfield Mall
Springfield Hilton
Springfield Plaza
Shopping Center
Brookfield Plaza
Shopping Center
Backlick Center

Effective as of
October 06, 1999

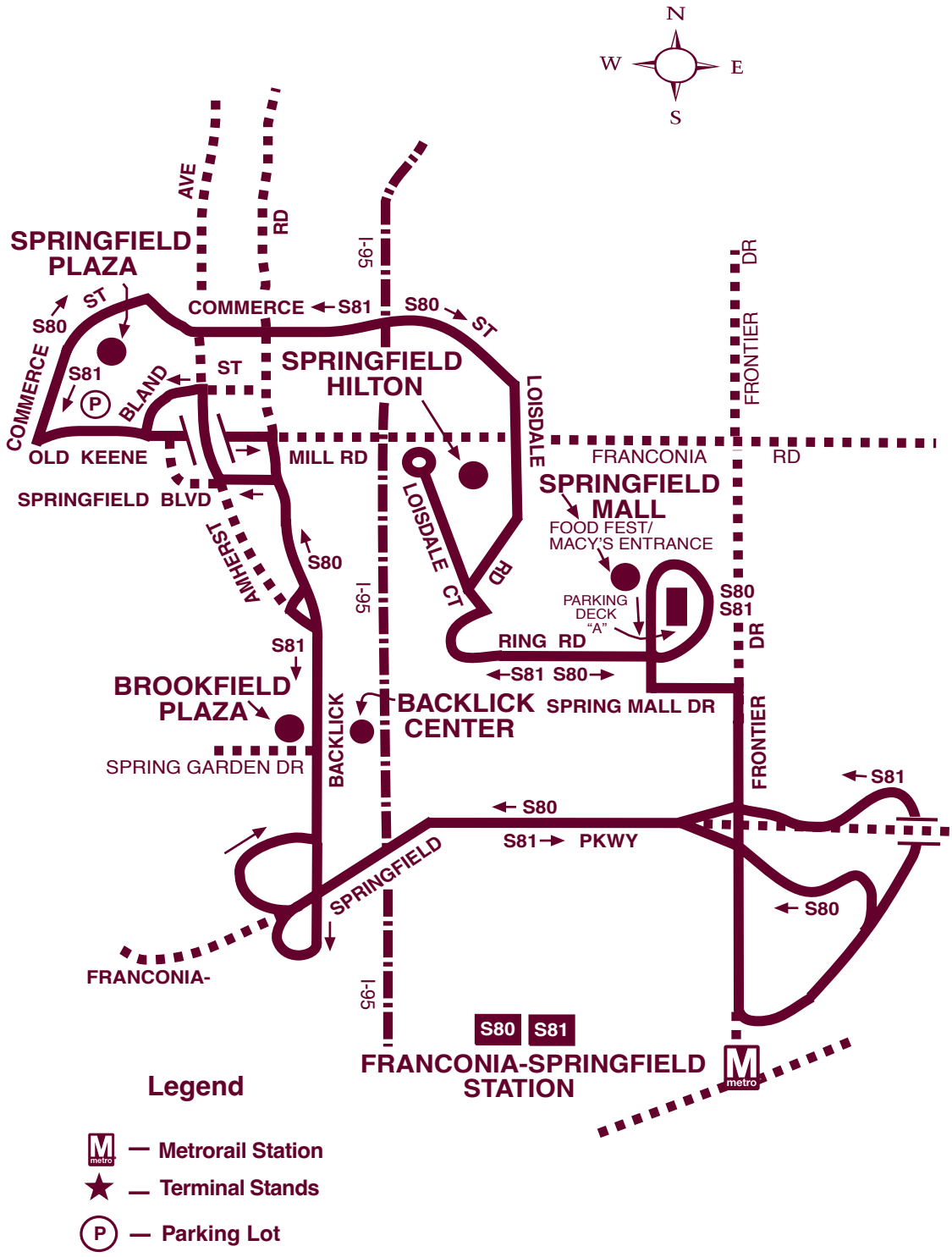

Washington Metropolitan Area Transit Authority

A District of Columbia, Maryland and Virginia Transit Partnership

The Wayback Machine - https://web.archive.org/web/19991002055530/http://www.wmata.com:80/USIN...

rideguide_header2.gif (15629 bytes)

Home Page
Using Metro
Farecards/Passes
- Farecard Vending Machines
- Sales Offices
- SmartLink: Buy Passes On-Line
- Metrochek Program
- PassSaver

Fares/Hours
Metrobus
- SmartMover

Metrorail
- System Map
- Stations
- Parking/Parking Permits
- Bike-On-Rail/Bike Lockers
- Guaranteed Ride Home

Safety Features
Senior Citizens and Persons with Disabilities
- IDs
- Elevator Locations
- MetroAccess
- Wheelchair Lift-equipped Buses

Children and Students
- College Directory

Tourists
- Points of Interest
- Driving Directions
- Nature Walks Around Metro Stations
- Take Metro to the Airport

Silver Spring station

Station Name:	**Silver Spring**
Location:	North and South side Colesville Rd. betw. East-West Hwy. & Second Ave.
Early Station/Entrance Closings:	(North) Weekday - 10:00 p.m., Saturday & Sunday - all day
Last Train Departs:	Shady Grove - 11:46 p.m. Glenmont - 12:24 a.m.
Fares & Travel Times Between Stations	
Elevator Locations:	
Parking:	None
Metrobus Routes Serving this Station:	70, 71 C7 F4 J1, J2, J3 Q2 S2, S3, S4, S5, (S3, S5 terminate only) Y8 Z1, Z4 Z2 Z3, Z5 Z7, Z9, Z17, Z19 Z8 Z11 Z29

BUS/RAIL Schedules

POINTS OF INTEREST	METRORAIL	METROBUS
SHOPPING CENTERS AND MALLS City Place	Red Line	F4, Q2, Y8, Z2, Z8

Paint the Town with Metro
Metro Facts
Business Opportunities
Metro Market
News

HOTELS

NAME	LOCATION	DISTANCE FROM STATION	SHUTTLE
Courtyard by Marriott - Silver Spring	12521 Prosperity Drive Silver Spring MD 20904	(7 miles)	no
Days Inn Silver Spring	8404 13th Street Silver Spring MD 20910	(5 blocks)	yes
Econo Lodge Dumfries	17005 Dumfries Road Dumfries, VA	(15 min)	yes
Econo Lodge Silver Spring	7990 Georgia Avenue Silver Spring MD 20910	(4 blocks)	no
Holiday Inn Silver Spring	8777 Georgia Avenue Silver Spring MD 20910	(2 1/2 blocks)	yes
Quality Hotel Dumfries	17133 Dumfries Road Dumfries, VA	(17 miles)	no
Quality Hotel Silver Spring	8727 Colesville Road Silver Spring MD 20850	(1/2 mile)	no

The Wayback Machine - https://web.archive.org/web/19981206193930/http://www.wmata.com:80/1_MET…

Station Name:	Silver Spring
Location:	North side Colesville Rd. betw. East-West Hwy. & Second Ave. South Side Colesville Rd. betw. East-West Hwy. & Second Ave.
Hours of Operation:	
Early Station/Entrance Closings:	(North) Weekday - 10:00 p.m., Saturday & Sunday - all day
Last Train Departs:	Shady Grove - 11:46 p.m. Wheaton - 12:24 a.m.
Fares & Travel Times Between Stations	
Elevator Locations:	
Parking:	None
Metrobus Routes Serving this Station:	70, 71 C7 F4 J1, J2, J3 Q2 S2, S3, S4, S5, (S3, S5 terminate only) Y6, Y8 Z1, Z3, Z5, Z13 Z2 Z4 Z7, Z9, Z17, Z19 Z8 Z11 Z29
BUS/RAIL Schedules	

POINTS OF INTEREST	METRORAIL	METROBUS
SHOPPING CENTERS AND MALLS City Place	Red Line	F4, Q2, Y8, Z2, Z8

The Wayback Machine - https://web.archive.org/web/19990921040229/http://www.wmata.com:80/using...

Home Page

Using Metro

Farecards/Passes
- Farecard Vending Machines
- Sales Offices
- SmartLink: Buy Passes On-Line
- Metrochek Program
- PassSaver

Fares/Hours

Metrobus
- SmartMover

Metrorail
- System Map
- Stations
- Parking/Parking Permits
- Bike-On-Rail/Bike Lockers
- Guaranteed Ride Home

Safety Features

Senior Citizens and Persons with Disabilities
- IDs
- Elevator Locations
- MetroAccess
- Wheelchair Lift-equipped Buses

Children and Students
- College Directory

Tourists
- Points of Interest
- Driving Directions
- Nature Walks Around Metro Stations
- Take Metro to the Airport

Takoma station

Station Name:	**Takoma**
Location:	Cedar St. at Carroll Ave., NW
Early Station/Entrance Closings:	N/A
Last Train Departs:	Shady Grove - 11:49 p.m. Glenmont - 12:21 a.m.

Fares & Travel Times Between Stations

Elevator Locations:

Parking:	None
Metrobus Routes Serving this Station:	52, 54 62 67 F1, F2 K2 Z19

BUS/RAIL Schedules

POINTS OF INTEREST	METRORAIL	METROBUS
GALLERIES AND MUSEUMS National Museum of Health and Medicine**	Red Line	52, 54, 70, S2, 24

HOTELS

NAME	LOCATION	DISTANCE FROM STATION	SHUTTLE
Motel 6	6711 Georgia Avenue, NW Washington DC	(2 miles)	no

Paint the Town with Metro
Metro Facts
Business Opportunities
Metro Market
News

Walter Reed Guest House	17 Main Street, on Post Washington DC	(1 1/2 miles)	no
Walter Reed Master Hosts Inn	6711 Georgia Avenue, NW Washington DC 20037	(6 blocks)	no

How to use this timetable

- Use the map to find the stops closest to where you will get on and off the bus.
- Select the schedule (Weekday, Saturday, Sunday) for when you will travel. Along the top of the schedule, find the stop at or nearest the point where you will get on the bus. Follow that column down to the time you want to leave.
- Use the same method to find the times the bus is scheduled to arrive at the stop where you will get off the bus.
- If the bus stop is not listed, use the time shown for the bus stop before it as the time to wait at the stop.
- The end-of-the-line or last stop is listed in ALL CAPS on the schedule.

Cómo Usar este Horario

- Use este mapa para localizar las paradas más cercanas a donde se subirá y bajará del autobús.
- Seleccione el horario (Entre semana, sábado, domingo) de cuando viajará. A lo largo de la parte superior del horario, localice la parada o el punto más cercano a la parada en la que se subirá al autobús. Siga esa columna hacia abajo hasta la hora en la que desee salir.
- Utilice el mismo método para localizar las horas en que el autobús está programado para llegar a la parada en donde desea bajarse del autobús.
- Si la parada del autobús no está listada use la hora que se muestra en la parada anterior como la hora de espera en la parada.
- El final de la ruta o la última parada del autobús aparece en letras MAYÚSCULAS en el horario.

English-Español Effective 12-18-16

V1

Benning Heights-M Street Line

metrobus

Serves these locations-
Brinda servicio a estas ubicaciones

- Benning Heights
- Greenway
- Minnesota Ave. S.E.
- Randle Circle
- Potomac Ave station
- Navy Yard-Ballpark station
- Waterfront station
- L' Enfant Plaza station
- Department of Agriculture
- Bureau of Engraving

www.wmata.com
Information Anytime 202-637-7000 TTY 202-962-2033

Washington Metropolitan Area Transit Authority

A District of Columbia, Maryland and Virginia Transit Partnership

V1
Benning Heights-M Street Line

For route and schedule information
Call 202-637-7000
www.wmata.com

Guaranteed Ride Home
When you take Metrobus or Metrorail to work, you are eligible to participate in the free Commuter Connection Guaranteed Ride Home Program.

The program will get you home in the event of a personal emergency or unscheduled overtime.

To register and to receive program details, call Commuter Connection at 1-800-745-RIDE.

(2/97)

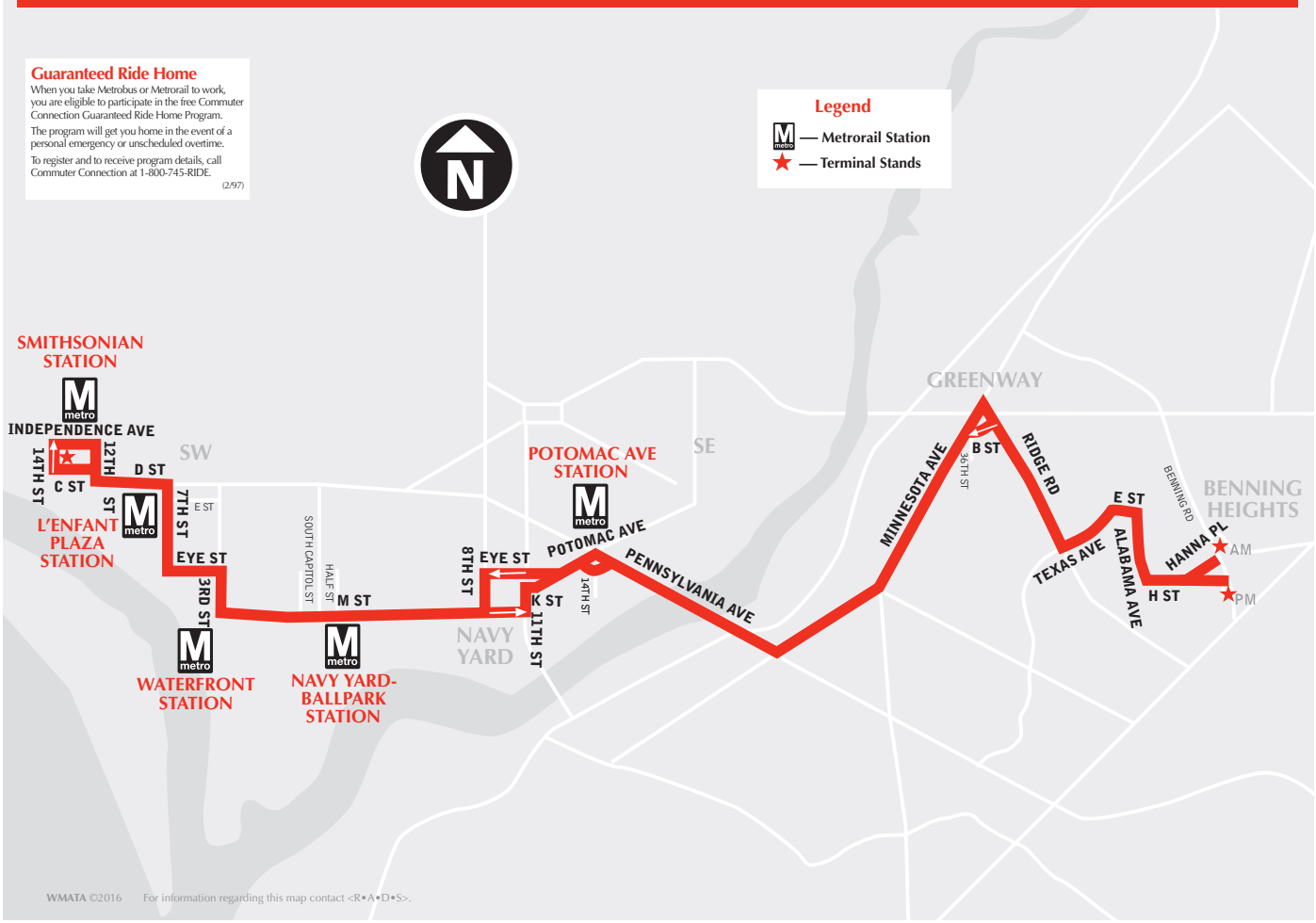

WMATA ©2016 For information regarding this map contact <R•A•D•S>.

V1

Benning Heights-M Street Line

Westbound to Bureau of Engraving

Monday thru Friday — Lunes a viernes

Route Number	Hanna Pl. & Benning Rd. SE (Benning Heights)	Minnesota Ave. & B St. SE	Pennsylvania & Potomac Aves. SE (Potomac Ave)	M & South Capitol Sts. SE (Navy Yard Ballpark)	7th & E Sts. SW (L'Enfant Plaza)	C & 14th Sts. SW (BUREAU OF ENGRAVING)
AM Service — Servicio matutino						
V1	5:04	5:14	5:24	5:33	5:39	5:42
V1	5:30	5:40	5:50	5:59	6:05	6:08
V1	5:59	6:09	6:19	6:28	6:34	6:37
V1	6:20	6:31	6:42	6:53	7:00	7:04
V1	6:40	6:51	7:02	7:13	7:20	7:24
V1	7:00	7:13	7:30	7:42	7:50	7:55
V1	7:16	7:29	7:46	7:58	8:06	8:11
V1	7:40	7:53	8:10	8:22	8:30	8:35
V1	8:00	8:13	8:30	8:42	8:50	8:55
V1	8:25	8:38	8:55	9:07	9:15	9:20
V1	8:50	9:00	9:13	9:23	9:30	9:33

Eastbound to Benning Heights

Monday thru Friday — Lunes a viernes

Route Number	C & 14th Sts. SW (Bureau of Engraving)	7th & E Sts. SW (L'Enfant Plaza)	M & Half Sts. SE (Navy Yard Ballpark)	Potomac Ave. & 14th St. SE (Potomac Ave)	Minnesota Ave. & 36th St. SE	H St. & Benning Rd. SE (BENNING HEIGHTS)
AM Service — Servicio matutino						
V1	2:55	3:03	3:11	3:25	3:37	3:47
V1	3:17	3:25	3:33	3:47	3:59	4:09
V1	3:39	3:47	3:55	4:09	4:21	4:31
V1	4:01	4:10	4:19	4:33	4:47	4:57
V1	4:23	4:32	4:41	4:55	5:09	5:19
V1	4:45	4:54	5:03	5:17	5:31	5:41
V1	5:07	5:16	5:25	5:39	5:53	6:03
V1	5:29	5:36	5:44	5:55	6:06	6:16
V1	5:51	5:58	6:06	6:17	6:28	6:38
V1	6:13	6:20	6:28	6:39	6:50	7:00
V1	6:35	6:42	6:50	7:01	7:12	7:22
V1	6:57	7:04	7:12	7:23	7:34	7:44

Metro System Route Map – Virginia

Pentagon
7A 7B 7C 7D 7E 7F 7H 7P
7W 7X 8S 8W 8X 8Z 9A 9E
10A 10E 13A 13B 13F 13G 16A 16B
16D 16E 16F 16J 16K 16L 17A 17B
17F 17G 17H 17K 17L 17M 18E 18F
18G 18H 18J 18P 21A 21B 21C 21D
21F 22A 22B 24P 25A 25F 25G 25J
25P 25R 28F 28G 29C 29E 29G 29H
29X AT3 AT4 FC306 FC383 FC384 FC385
LCT PRTC
STERLING
HERNDON
CHANTILLY HIGHLANDS
CHANTILLY
CENTREVILLE
RESTON
GREAT FALLS
OAKTON
FAIRFAX
WARREN WOODS
VIENNA
PIMMIT HILLS
FALLS CHURCH
WEST FALLS CHURCH
ANNANDALE
POTOMAC HILLS
McLEAN
ARLINGTON
FORT MYER
CRYSTAL CITY
PENTAGON CITY
ALEXANDRIA
OLD TOWN ALEXANDRIA
KINGS PARK
BURKE
SPRINGFIELD
ROSE HILL
VIRGINIA HILLS
FORT BELVOIR PROVING GROUND
FORT BELVOIR
HAYFIELD FARMS
FRANCONIA SPRINGFIELD
BUCKNELL MANOR
FORT HUNT
MANASSAS
Vienna/Fairfax-GMU
Dunn Loring-Merrifield
West Falls Church
East Falls Church
Ballston-MU
Virginia Sq.
Court House
Clarendon
Rosslyn
Arlington Cemetery
Pentagon
Crystal City
Pentagon City
National Airport
Braddock Rd.
King St.
Eisenhower Av.
Van Dorn St.
Huntington
Franconia Springfield
Dulles Access Rd.
Dulles Access and Toll Rd.
Dulles Greenway
Sterling Rd.
Sully Rd.
Cascades Pkwy.
Potomac View Rd.
Leesburg Pike
Holly Knoll Dr.
Seneca Rd.
Springvale Rd.
Walker Rd.
Beach Mill Rd.
Weant Dr.
River Bend Dr.
Old Dominion Dr.
Georgetown Pike
Moran Rd.
Sterling Blvd.
W. Church Rd.
Farnwell Rd.
Waxpool Rd.
Dranesville Rd.
Herndon Pkwy.
Fairfax County Pkwy.
Lake Newport Rd.
Center Harbor Rd.
Baron Cameron Av.
Reston Pkwy.
Hunter Mill Rd.
Elden St.
Spring St.
Florida Center
Fairfax Dr.
Park Av.
Monroe
Glade Dr.
Sunset Hills Rd.
Sunrise Valley Dr.
Frying Pan Rd.
Centreville Rd.
Technology Dr.
Worldgate Dr.
Parcher
Springe Ct.
Sunrise Valley Dr.
New Dominion
Bluemont
Wiehle Av.
North Shore Dr.
Town Center Pkwy.
Lawyers Rd.
Fox Mill Rd.
Pinecrest
Fairfax County Pkwy.
Viking Dr.
Reston Pkwy.
South Lakes Dr.
Twin Branches Rd.
Hunter Station Rd.
Colts Neck Rd.
Park Ctr. Dr.
Townview
Mclearen Rd.
EDS Dr.
Sully Rd.
Kinross Circle
Franklin Farm Rd.
Folkstone Dr.
W. Ox Rd.
Rugby Rd.
Ox Trail
Lee Jackson Hwy
Gallows Rd.
Chain Bridge Rd.
Nutley St.
Vale Rd.
Malcolm Rd.
Manle Av.
Locust St.
Moore Swearingen
Park St.
Cedar Ln.
Cottage St.
Bowling Green Ct.
Shreve Rd.
Electric Rd.
Follin Ln.
Idylwood Rd.
Haycock Rd.
Williamsburg Blvd.
Little Falls Rd.
Harison St.
Yorktown Blvd.
Lorcom Ln.
Nelle Custis Dr.
Sycamore St.
George Mason
Quincy
Lee Hwy.
21st St.
16th St.
Washington Blvd.
Fairfax Dr.
Glebe Rd.
Pershing Dr.
Arlington Blvd.
2nd St.
Courthouse Rd.
Walter Reed
Barton
Quinn
15th
Columbia Pike
Wilson Blvd.
Clarendon Blvd.
Ammendale Rd.
Annandale Rd.
Sleepy Hollow Rd.
Glen Carlyn Rd.
Leesburg Pike
Seven Corners
Arlington Mill
Buchanan
Taney Rd.
Kenmore
Shirley Hwy.
Seminary Rd.
Quaker Ln.
Janneys Ln.
Duke St.
Edsall Rd.
Eisenhower Av.
Elmwood Dr.
Norton Rd.
Franconia Rd.
Telegraph Rd.
Beulah St.
Richmond Hwy.
Old Mt Vernon Rd.
Mount Vernon Hwy.
Old Mill Rd.
Mt. Vernon Memorial Hwy.
George Washington Memorial Pkwy.
Fort Hunt Rd.
Collingwood Rd.
Waynewood Blvd.
Sherwood Hall Ln.
Parkers Ln.
Lockheed Blvd.
Arlington Dr.
Belle View Blvd.
Beacon Hill
Quander
Mary Baldwin
Southgate
Tower
Memorial
Kings Hwy.
Richmond Hwy.
Fort Hunt Rd.
Van Dorn St.
Kingstowne Blvd.
Kingstowne Village
Manchester Blvd.
Hayfield Rd.
Telegraph Rd.
Helmsdale
Kingsbury
Broadmoor
Leaf Rd.
Lois Dr.
Hillary
Crestleigh
Morning View Ln
Loisdale Rd.
Franconia Springfield Pkwy.
Commerce
Frontier Dr.
Deepford St.
Thomas Dr.
Commercial
Industrial
Sheaff Ln.
Bren Mar Dr.
Leesville Blvd.
Edsall Rd.
Henry Shirley Memorial Hwy
Pickett St.
Janneys Ln.
Wingate Rd.
Beauregard St.
Reading St.
Lincolnia Rd.
Heritage Dr.
Ravenwerth Rd.
Jaynawk
Backlick Rd.
John Marr
Hummer Rd.
Capital Beltway
Columbia Pike
Old Columbia Pike
Lincolnia Rd.
Pamela Dr.
Ammendale Rd.
Duncan Dr.
Little River Tpk.
Olley Ln.
Guinea Rd.
Braeburn Dr.
Wakefield Chapel Rd.
Braddock Rd.
Commonwealth Blvd.
Twinbrook
Gainsborough
Pommeroy Rd.
Zion Dr.
Guinea Rd.
Lake Braddock Dr.
Parliament Dr.
Bake Lake Rd.
Clydesdale Rd.
Danbury Forest Dr.
Queensbury
Hemming
Highland St.
Hathorne St.
Amherst Ave
Forester Blvd.
Rolling Rd.
Greeley Blvd.
Old Keene Mill Rd.
Hillside Rd.
Burke Rd.
Burke Lake Rd.
Shiplett Blvd.
Cabella
Fieldmaster
Wilmington Dr.
Roberts Pkwy.
Burke Centre Pkwy.
Coffer Woods Rd.
Oakland Park Dr.
Ox Rd.
Sideburn Rd.
Commerce
Old Courthouse Rd.
Gosnell Rd.
Union Mill Rd.
Jones Branch Dr.
Tyco Rd.
Westpark Dr.
Dolley Madison Blvd.
Magarity Rd.
Griffith Rd.
Lisle Av.
Leesburg Pike
Pimmit Dr.
Great Falls St.
Westmoreland St.
Old Dominion Dr.
Beverly
Kirby Rd.
Chesterbrook Rd.
N. Glebe Rd.
Old Glebe Rd.
Military Rd
Nelle Custis Dr.
Lorcom Ln.
Chain Bridge Rd.
Lewinsville Rd
Spring Hill Rd.
Balls Hill Rd.
Capital Beltway
Old Dominion Dr.
Georgetown Pike
George Washington Memorial Pkwy.
Trap Rd.
Towlston Rd.
Leesburg Pike
Beulah Rd.
Hunter Mill Rd.
Springvale Rd.
Walker Rd.
Old Dominion Dr.
Georgetown Pike
Rivers Bend Dr.
Weant Dr.
Beach Mill Rd.
Dulles Access Rd.
Sunrise Valley Dr.
Frying Pan Rd.
Centreville Rd.
Technology Dr.
Worldgate Dr.
Parcher
Springe Ct.
Sunrise Valley Dr.
Sully Rd.
Park Ctr. Dr.
Townview
Mclearen Rd.
EDS Dr.
Fairfax County Pkwy.
Pinecrest
Fox Mill Rd.
Viking Dr.
Reston Pkwy.
South Lakes Dr.
Twin Branches Rd.
Hunter Station Rd.
Colts Neck Rd.
Glade Dr.
Monroe
Sunset Hills Rd.
Sunrise Valley Dr.
Dulles Access and Toll Rd.
Hunter Mill Rd.
Beulah Rd.
Trap Rd.
Towlston Rd.
Leesburg Pike
Spring Hill Rd.
Lewinsville Rd
Balls Hill Rd.
Capital Beltway
Old Dominion Dr.
Georgetown Pike
George Washington Memorial Pkwy.
Dolley Madison Blvd.
Chain Bridge Rd.
Beverly
Old Dominion Dr.
Kirby Rd.
Chesterbrook Rd.
N. Glebe Rd.
Old Glebe Rd.
Military Rd
Nelle Custis Dr.
Lorcom Ln.
Chain Bridge Rd.
Jones Branch Dr.
Tyco Rd.
Westpark Dr.
Dolley Madison Blvd.
Union Mill Rd.
Old Courthouse Rd.
Gosnell Rd.
Magarity Rd.
Griffith Rd.
Lisle Av.
Leesburg Pike
Pimmit Dr.
Great Falls St.
Westmoreland St.
Old Dominion Dr.
Beverly
Kirby Rd.
Chesterbrook Rd.
N. Glebe Rd.
Old Glebe Rd.
Military Rd
Nelle Custis Dr.
Lorcom Ln.
Chain Bridge Rd.
Lewinsville Rd
Spring Hill Rd.

Loudoun County Transit offers commuter service from Leesburg, Ashburn and other points in Loudoun County

HERNDON
RESTON
VIENNA
FALLS CHURCH
MCLEAN
LANGLEY
GEORGETOWN
WASHINGTON
ARLINGTON
CHANTILLY
CENTREVILLE
OAKTON
FAIRFAX
KINGS PARK
BURKE
ORANGE HUNT
SPRINGFIELD
LORTON
PIMMIT HILLS
CULMORE
ANNANDALE
SEVEN CORNERS
ARLANDRIA
PARK FAIRFAX
DEL RAY
OLD TOWN
ALEXANDRIA
CARLYLE
HYBLA VALLEY
FORT HUNT
MOUNT VERNON

Tysons-Westpark Transit Station
Tysons Corner Transit Center
West Falls Church M
East Falls Church M
Dunn Loring M
Vienna M
Seven Corners Transit Center
Shirlington Transit Center
Ballston-MU M
Virginia Square-GMU M
Clarendon M
Court House M
Rosslyn M
Foggy Bottom-GWU M
Arlington Cemetery M
Pentagon M
Pentagon City M
Crystal City M
Ronald Reagan Washington National Airport M
Braddock Road M
King St-Old Town M
Eisenhower Ave M
Van Dorn Street M
Huntington M
Franconia-Springfield M
Dulles Airport
Dulles Corner Park
Herndon-Monroe Park & Ride
Reston Hospital
Reston Town Center
Reston North Park & Ride P
Reston South Park & Ride P
Lake Anne Village Center
Tall Oaks Village Center
Sunset Hills Park & Ride P
BLUEMONT WAY Park & Ride P
NEW DOMINION PKWY
DULLES TOLL ROAD
DULLES TOLL ROAD
SUNRISE VALLEY DR
USGS
Hunters Woods Village Center
South Lakes Village Center
Wolf Trap Park
Lake Fairfax Park
Tysons Galleria
Tysons Towers
Navy Federal Credit Union
Farm Credit Admin
Marriott Fairview Park
Inova Fairfax Hospital
Judicial Center
Fair Oaks Mall
Fair Oaks Hospital
Fairfax County Government Center
George Mason University
WVCC
Gambrill Rd Park & Ride
Rolling Valley Park & Ride P
Stringfellow Rd Park & Ride P
St Paul Chung Park & Ride P
Sully Station Dr Park & Ride P
Centreville-Stone Rd Park & Ride P
Burke Centre Park & Ride P
Burke Centre Station
Rolling Rd Station
Old Centreville Rd
Centreville United Methodist Church Park & Ride P
Lake Accotink
Sydenstricker Park & Ride P
Hooes Rd P
Newington Forest Ave
Newington Commons
Lorton Station
Fort Belvoir
Gateway 95 Business Park
DLA
Mt Vernon Hospital
Mt Vernon House
Mt Vernon Estate
Fort Belvoir Community Hospital
Mt Vernon Memorial Hwy
Southern Towers
Mark Center
Landmark Center
Landmark Plaza
Landmark Mews
Inova Alexandria Hospital
Virginia Theological Seminary
Alexandria Commons
Foxchase Shopping Center
Cameron Station
Seminary Plaza
Bradlee Shopping Center
Fairlington Shopping Center
Potomac Yard Shopping Center
Arlington Hall
Arlington Urgent Care Center
Army-Navy Country Club
Navy Annex
Skyline City
Springfield Mall
Franconia-Springfield Station
Virginia Medical Center
Avalon Bay
Hunting Point
Ronald Reagan Washington National Airport
The Eclipse
Crystal City Station
Woodrow Wilson Bridge
Potomac River
Chain Bridge Rd
Old Dominion Dr
Lee Hwy
Arlington Blvd
Wilson Blvd
Washington Blvd
Leesburg Pike
Dolley Madison Blvd
Chain Bridge Rd
Columbia Pike
Glebe Rd
George Washington Pkwy
Fairfax County Pkwy
Dulles Toll Road
Dulles Greenway
Sully Rd
Braddock Rd
Little River Turnpike
Shirley Hwy
Richmond Hwy
Telegraph Rd
Franconia Rd
Van Dorn St
Duke St
King St
Eisenhower Ave
Potomac River
Rock Creek Park
Theodore Roosevelt Bridge
Arlington Memorial Bridge
14th St Bridge
Monument Ave
M St NW
Key Bridge
Canal Rd NW
Massachusetts Ave NW
Wisconsin Ave NW
Lee Hwy
Spout Run Pkwy
Lorcom Ln
Glebe Rd
Sycamore St
Kirkwood Rd
Williamsburg Blvd
N Glebe Rd
Military Rd
Old Dominion Dr
Chain Bridge Rd
Dolley Madison Blvd
Beverly Rd
Kirby Rd
Kent St
Lee Hwy
Washington Blvd
Wilson Blvd
Arlington Blvd
Clarendon Blvd
Courthouse Rd
Fairfax Dr
Wilson Blvd
Lee Hwy
Fairfax Blvd
Arlington Blvd
Glebe Rd
Carlin Springs Rd
Columbia Pike
Walter Reed Dr
Fillmore St
Joyce St
Arlington Blvd
Courthouse Rd
Clarendon Blvd
Wilson Blvd
Lee Hwy
Fairfax Dr
Washington Blvd

schematic map
not to scale

FRAMEWORK SERVICE

Transit
System Map

December 2012

This map provides an overview of bus and rail services. For detailed information on specific routes, please refer to individual schedules and Metrobus system maps for each part of the service area.

wmata.com **202.637.7000**

This map shows **MAJOR AND FREQUENT** transit routes serving all corners of Greater Washington.

Core routes operate seven days a week, morning to night, at regular intervals (except the peak-only MetroExtra routes).

Visit wmata.com for more information.

See the Metrobus **Montgomery County** system map for additional detail in this area.

See the Metrobus **Washington, DC** system map for additional detail in this area.

See the Metrobus **Virginia** system map for additional detail in this area.

See the Metrobus **Prince George's County** system map for additional detail in this area.

Metrobus **5A** to Dulles Airport

Fairfax Connector **950** to Reston and Herndon

Metrobus **B30** to BWI Airport

Metrobus **28** to Fair Oaks Mall

Major Regional Bus Routes

- Metrobus Major Route (core route / branch) — Frequent, seven-day service on the core route. On branches, service levels vary.
- MetroExtra Route (all-day / peak hours) — Limited stops for a faster ride. Days, times and service levels vary by route.
- Metrobus Airport Express Route (B30) — 5A service to Dulles International Airport and B30 service to Baltimore Washington International Airport.

Major Municipal Bus Routes

- 950 Fairfax Connector
- 15 Ride On
- DC Circulator
- 41 ART Arlington

FARES

Metrorail Fares

Effective July 1, 2012

Peak Fares	w/ SmarTrip®	w/ paper farecard
Minimum	$2.10	$3.10
Maximum	$5.75	$6.75

In effect weekdays from opening to 9:30 a.m., 3-7 p.m., and weekends midnight to closing.

Off-Peak Fares	w/ SmarTrip®	w/ paper farecard
Minimum	$1.70	$2.70
Maximum	$3.50	$4.50

In effect all other times.

Senior/Disabled
Half of the peak fare at all times when using a Senior/Disabled farecard or a Senior/Disabled SmarTrip® card. These cards are not available in stations.

Metrobus Fares

Effective July 1, 2012

	w/ SmarTrip®	w/ cash
Regular Fare	$1.60	$1.80
Regular Fare Senior/Disabled	80¢	90¢
Express Fare	$3.65	$4.00
Express Fare Senior/Disabled	$1.80	$2.00
Airport Express Buses (5A, B30)	$6.00	$6.00
Express Fare Senior/Disabled	$3.00	$3.00

General fare facts

Senior/Disabled fares are good at all times for people with valid Metro ID and/or Medicare card and a photo ID card.

If you pay in cash, please have exact change. Metrobus operators do not carry cash.

Up to two children, 4 years and younger, ride free with each paying customer.

Fares are subject to change. Visit **wmata.com** or call Customer Information at **202-637-7000** TTY (**202-638-3780**) to verify fares.

TARIFAS

Tarifas del Metrorail

Efectivo a partir de 1 julio, 2012

Tarifas de horario pico	con SmarTrip®	con boleto de papel
Mínima	$2.10	$3.10
Máxima	$5.75	$6.75

En efecto durante días de semana de la apertura hasta las 9:30 a.m., 3-7 p.m., y fines de semana hasta el cierre.

Tarifas reducidas del Metrorail	con SmarTrip®	con boleto de papel
Mínima	$1.70	$2.70
Máxima	$3.50	$4.50

En efecto todo el resto del tiempo.

Persona mayor/discapacitada
La mitad de la tarifa regular en todo momento cuando se usa el boleto de Persona mayor/discapacitada o la tarjeta de SmarTrip®. Estas tarjetas no están disponibles en las estaciones del Metro.

Tarifas del Metrobus

Efectivo a partir de 1 julio, 2012

	con SmarTrip®	con dinero en efectivo
Tarifa regular	$1.60	$1.80
Persona mayor/discapacitada	80¢	90¢
Tarifa express	$3.65	$4.00
Persona mayor/discapacitada	$1.80	$2.00
Autobuses Express para el Aeropuerto (5A, B30)	$6.00	$6.00
Persona mayor/discapacitada	$3.00	$3.00

Datos generales de las tarifas

La tarifa para las Personas mayores/discapacitadas funciona todo el tiempo con una identificación válida de Metro y/o con la tarjeta de Medicare y una tarjeta de identificación con fotografía.

Si paga la tarifa en efectivo, por favor de tener el cambio exacto. Los conductores del Metrobus no tienen dinero en efectivo.

Con cada pasajero que pague pueden viajar gratis hasta un máximo de dos niños de 4 años o menores.

Las tarifas podrían cambiar. Visite la página del Internet de Metro **wmata.com** o llame a información al cliente al **202-637-7000** TTY (**202-638-3780**) para verificar las tarifas.

METROBUS ROUTES

The table shows which routes operate during which service periods. Information is approximate and may vary by route. For complete details, consult the timetable for your route.

● Service available
○ Limited service
- No service
★ Additional late-night trips on Friday and Saturday

Route	Between/and	MON-FRI Peak	MON-FRI Mid	MON-FRI Eve	SAT Day	SAT Eve	SUN/HOL Day	SUN/HOL Eve
WILSON BLVD LINE								
1A	Ballston-MU M/Vienna M	●	●	●	●	●	●	●
1B	Ballston-MU M/Dunn Loring M	●	-	-	-	-	-	-
1E	Ballston-MU M/Seven Corners	●	-	-	-	-	-	-
1F	Ballston-MU M/Seven Corners	-	-	●	-	●	●	●
1Z	Ballston-MU M/Vienna M	●	-	-	-	-	-	-
FAIR OAKS-DUNN LORING LINE								
1C	Dunn Loring M/Fair Oaks Mall	●	●	●	●	●	●	●
WASHINGTON BLVD LINE								
2A	Ballston-MU M/Dunn Loring M	-	○	○	○	○	○	○
2B	Ballston-MU M/Fair Oaks Mall	●	●	●	●	●	-	-
2C	Ballston-MU M/Tysons Corner	●	●	●	●	●	●	-
2G	Ballston-MU M/Fair Oaks Mall	●	-	-	-	-	-	-
TYSONS CORNER-DUNN LORING LINE								
2T	Dunn Loring M/Tysons Corner	●	●	●	●	●	●	-
LEE HWY LINE								
3A	Rosslyn M/Annandale	●	●	●	●	-	●	-
3B	Rosslyn M/West Falls Church M	●	●	-	●	-	-	-
3E	Rosslyn M/East Falls Church M	●	-	●	-	●	-	●
PIMMIT HILLS LINE								
3T	West Falls Church M - Tysons Corner	●	●	●	●	●	-	-
LEE HWY-FARRAGUT SQ LINE								
3Y	McPherson Sq M/Arlington	●	-	-	-	-	-	-
ARLINGTON BLVD LINE								
4A	Rosslyn M/Culmore	●	●	-	-	-	-	-
4B	Rosslyn M/Seven Corners	●	●	●	●	●	●	●
4E	Rosslyn M/Arlington Forest	●	-	-	-	-	-	-
4H	Rosslyn M/Seven Corners	●	-	●	●	-	-	-
DULLES AIRPORT LINE								
5A	L'Enfant Plaza M/Dulles Airport	●	●	●	●	●	●	●
LINCOLNIA LINE								
7A	Pentagon M/Lincolnia	●	●	★	●	★	●	●
7E	Pentagon M/Southern Towers	●	-	-	-	-	-	-
7F	Pentagon M/Lincolnia	●	●	●	●	●	-	-
7Y	Federal Triangle M/Southern Towers	●	-	-	-	-	-	-
LINCOLNIA-PARK CENTER LINE								
7B	Pentagon M/Southern Towers	●	-	-	-	-	-	-
7C	Pentagon M/Park Center	●	-	-	-	-	-	-
7H	Pentagon M/Lincolnia	●	-	-	-	-	-	-
7P	Pentagon M/Park Center	●	-	-	-	-	-	-
7W	Pentagon M/Lincolnia	●	-	-	-	-	-	-
7X	Pentagon M/Orleans Village	●	-	-	-	-	-	-
MARK CENTER LINE								
7M	Pentagon M/Mark Center	●	●	-	-	-	-	-

Route	Between/and	MON-FRI Peak	MON-FRI Mid	MON-FRI Eve	SAT Day	SAT Eve	SUN/HOL Day	SUN/HOL Eve
SEMINARY VALLEY LINE								
8S	Pentagon M/Quaker Ln	●	-	-	-	-	-	-
8W	Pentagon M/Mark Center	●	-	-	-	-	-	-
8X	Pentagon M/Foxchase	●	-	-	-	-	-	-
8Z	Pentagon M/Foxchase	●	-	-	-	-	-	-
JEFF DAVIS HWY LINE								
9A	Pentagon M/Huntington M	●	●	●	●	●	●	●
9E	Rosslyn M/Braddock Rd M	●	-	-	-	-	-	-
CRYSTAL CITY SHUTTLE								
9S	Crystal City M/Potomac Yard	●	●	-	-	-	-	-
MT VERNON AVE LINE								
10A	Pentagon M/Hunting Point	●	●	●	●	●	●	●
10E	Rosslyn M/Braddock Rd M	●	-	-	-	-	-	-
HUNTING POINT-BALLSTON LINE								
10B	Ballston-MU M/Hunting Point	●	●	●	●	●	●	●
MT VERNON EXPRESS LINE								
11Y	Mt Vernon/Potomac Park	●	-	-	-	-	-	-
ARLINGTON-FEDERAL TRIANGLE LOOP LINE								
13F	Federal Triangle M/Reagan National Airport M	-	-	-	○	-	○	-
13G	Reagan National Airport M/Federal Triangle M	-	-	-	○	-	○	-
CHAIN BRIDGE RD LINE								
15K	Rosslyn M/Tysons Corner	●	-	-	-	-	-	-
15L	Rosslyn M/Tysons Corner	●	-	-	-	-	-	-
GEORGE MASON UNIVERSITY LINE								
15M	Tysons Corner/George Mason University	●	-	-	-	-	-	-
COLUMBIA PIKE LINE								
16A	Pentagon M/Annandale	●	●	-	-	-	-	-
16B	Pentagon M/Annandale	○	-	●	●	●	●	●
16D	Pentagon M/Annandale	●	●	-	-	-	-	-
16E	Pentagon M/Annandale	-	-	★	-	★	-	●
16J	Pentagon M/Culmore	●	●	●	●	●	-	-
16P	Pentagon M/Culmore	-	-	-	-	-	●	-
COLUMBIA HEIGHTS WEST LINE								
16G	Pentagon City M/Columbia Heights West	●	●	●	●	●	●	●
16H	Crystal City M/Skyline City	●	-	-	-	-	-	-
16K	Pentagon M/Columbia Heights West	-	-	-	●	-	●	-
COLUMBIA PIKE-ANNANDALE LINE								
16L	Pentagon M/Annandale	●	-	-	-	-	-	-
CULMORE-FEDERAL TRIANGLE METROEXTRA								
16X	Federal Triangle M/Culmore	●	-	-	-	-	-	-
COLUMBIA PIKE-MCPHERSON SQ METROEXTRA								
16Y	McPherson Square M/Barcroft	●	-	-	-	-	-	-

Route	Between/and	MON-FRI Peak	MON-FRI Mid	MON-FRI Eve	SAT Day	SAT Eve	SUN/HOL Day	SUN/HOL Eve
KINGS PARK LINE								
17A	Pentagon M/GMU	●	-	○	-	-	-	-
17B	Pentagon M/Kings Park West	●	-	○	-	-	-	-
17F	Pentagon M/Kings Park West	●	-	-	-	-	-	-
17M	Pentagon M/North Springfield	●	-	-	-	-	-	-
KINGS PARK EXPRESS LINE								
17G	Pentagon M/GMU	●	-	-	-	-	-	-
17H	Pentagon M/Kings Park West	●	-	-	-	-	-	-
17K	Pentagon M/Kings Park West	●	-	-	-	-	-	-
17L	Pentagon M/Burke	●	-	-	-	-	-	-
SPRINGFIELD LINE								
18E	Pentagon M/Springfield	●	-	-	-	-	-	-
18F	Pentagon M/Springfield	●	-	-	-	-	-	-
ORANGE HUNT LINE								
18G	Pentagon M/Rolling Valley P&R	●	-	-	-	-	-	-
18H	Pentagon M/Orange Hunt	●	-	-	-	-	-	-
18J	Pentagon M/Rolling Valley P&R	●	-	-	-	-	-	-
BURKE CENTRE LINE								
18P	Pentagon M/Burke Centre	●	-	-	-	-	-	-
18R	Franconia-Springfield M/Burke Centre	●	-	-	-	-	-	-
18S	Franconia-Springfield M/Burke Centre	●	-	-	-	-	-	-
LANDMARK LINE								
21A	Pentagon M/Landmark	●	-	-	-	-	-	-
21D	Pentagon M/Landmark	●	-	-	-	-	-	-
BARCROFT LINE								
22A	Ballston-MU M/Pentagon M	●	●	●	●	●	-	-
22B	Ballston-MU M/Barcroft	●	-	-	-	-	-	-
MCLEAN-CRYSTAL CITY LINE								
23A	Crystal City M/Tysons Corner	●	●	●	●	●	●	●
23C	Crystal City M/Langley	●	-	-	-	-	-	-
MCLEAN HAMLET LINE								
24T	East Falls Church M/Tysons Corner	●	-	-	-	-	-	-
BALLSTON-BRADLEE-PENTAGON LINE								
25A	Pentagon M/Ballston-MU M	●	-	●	●	●	●	●
25C	Pentagon M/NVCC Alexandria	●	-	-	-	-	-	-
25D	Pentagon M/NVCC Alexandria	●	-	-	-	-	-	-
25E	Pentagon M/Ballston-MU M	-	●	-	-	-	-	-
BALLSTON-LANDMARK LINE								
25B	Ballston-MU M/Van Dorn St M	●	●	●	●	●	-	-
LEESBURG PIKE LINE								
28A	King St-Old Town M/Tysons Corner	●	●	●	●	●	●	●
SKYLINE CITY LINE								
28F	Pentagon M/Skyline City	●	-	-	-	-	-	-
28G	Pentagon M/Skyline City	●	-	-	-	-	-	-
TYSONS CORNER-WEST FALLS CHURCH LINE								
28T	West Falls Church M/Tysons Corner	●	-	-	-	-	-	-

Route	Between/and	MON-FRI Peak	MON-FRI Mid	MON-FRI Eve	SAT Day	SAT Eve	SUN/HOL Day	SUN/HOL Eve
LEESBURG PIKE METROEXTRA								
28X	Mark Center/Tysons Corner	●	-	-	-	-	-	-
ANNANDALE LINE								
29C	Pentagon M/NVCC Annandale	●	-	-	-	-	-	-
29E	Pentagon M/NVCC Annandale	●	-	-	-	-	-	-
29G	Pentagon M/Annandale	●	-	●	-	-	-	-
29H	Pentagon M/Annandale	●	-	-	-	-	-	-
29X	Pentagon M/NVCC Annandale	●	-	-	-	-	-	-
LITTLE RIVER TURNPIKE LINE								
29K	Royal & Pendleton/GMU	●	●	●	-	-	-	-
29N	Royal & Pendleton/Fairfax Circle	●	-	-	●	●	-	-
BALLSTON-FARRAGUT SQUARE LINE								
38B	Ballston-MU M/Farragut West M	●	●	●	●	●	●	●
RICHMOND HWY EXPRESS								
REX	King St-Old Town M/Fort Belvoir	●	●	●	●	●	●	●
TAGS SPRINGFIELD								
S80	Franconia-Springfield M/Metro Park	●	●	-	-	-	-	-
S91	Franconia-Springfield M/Springfield Mall	●	-	-	-	-	-	-

MUNICIPAL ROUTES

Route	Between/and	MON-FRI Peak	MON-FRI Mid	MON-FRI Eve	SAT Day	SAT Eve	SUN/HOL Day	SUN/HOL Eve
DC CIRCULATOR								
C	Rosslyn M/Dupont Circle M	●	●	●	●	●	●	●
ART - ARLINGTON TRANSIT								
41	Court House M/Columbia Heights West	●	●	●	●	●	●	●
42	Ballston-MU M/Pentagon M	●	●	-	●	-	-	-
45	Rosslyn M/Columbia Heights West	●	●	-	-	-	-	-
51	Ballston-MU M/Yorktown	●	●	●	●	●	●	●
52	Ballston-MU M/East Falls Church M	●	●	●	-	-	-	-
53	Ballston-MU M/East Falls Church M	●	●	●	-	-	-	-
61	Court House M/Court House M	●	-	-	-	-	-	-
62	Court House M/Ballston-MU M	●	-	-	-	-	-	-
74	Pentagon City M/Arlington View	●	-	-	-	-	-	-
75	Virginia Square-GMU M/Shirlington	●	●	●	-	-	-	-
77	Court House M/Shirlington	●	●	●	●	●	-	-
84	Pentagon City M/Nauck	●	-	-	-	-	-	-
87	Pentagon M/Shirlington	●	●	●	●	●	-	-
CUE/CITY OF FAIRFAX								
GO	Vienna M/GMU	●	●	●	●	-	●	-
GR	GMU/Vienna M	●	●	●	●	-	●	-
DASH - ALEXANDRIA TRANSIT								
1	Eisenhower Ave M/Seminary Plaza	●	●	●	●	●	●	-
2	Braddock Rd M/Landmark Plaza	●	●	●	●	●	●	-
3	Pentagon M/Hunting Point	●	-	-	-	-	-	-

Route	Between/and	MON-FRI Peak	MON-FRI Mid	MON-FRI Eve	SAT Day	SAT Eve	SUN/HOL Day	SUN/HOL Eve
DASH - ALEXANDRIA TRANSIT								
4	Pentagon M/Old Town	●	-	-	-	-	-	-
3/4	Parkfairfax/Old Town	-	●	●	●	-	●	-
5	Braddock Rd M/Van Dorn St M	●	●	●	●	●	●	-
6	King St-Old Town M/NVCC Alexandria	●	●	●	-	-	-	-
7	Landmark Mall/Lee Center	●	●	●	-	-	-	-
8	Van Dorn St M/Fairfax & Pendleton	●	●	●	●	●	●	●
10	King St-Old Town M/Potomac Yard	●	●	●	●	●	●	-
KST	King St-Old Town M/Waterfront	○	●	○	●	○	●	○
FAIRFAX CONNECTOR								
101	Huntington M/Mt Vernon Estate	●	●	●	●	●	●	●
109	Huntington M/Van Dorn St M	●	●	●	●	●	-	-
151	Huntington M/Mt Vernon Estate	●	●	●	●	●	●	●
152	Huntington M/Mt Vernon Estate	●	●	●	●	●	●	●
159	Huntington M/Hybla Valley	●	-	-	-	-	-	-
161	Huntington M/Mt Vernon House	●	●	●	●	●	●	●
162	Huntington M/Mt Vernon House	●	●	●	●	●	●	●
171	Huntington M/Lorton VRE	●	●	●	●	●	●	●
231	F-Springfield M/Van Dorn St M	●	-	-	-	-	-	-
232	Van Dorn St M/F-Springfield M	●	-	-	-	-	-	-
301	F-Springfield M/Huntington M	●	-	-	-	-	-	-
304	F-Springfield M/Saratoga	●	-	-	-	-	-	-
305	F-Springfield M/Lorton VRE	●	-	-	-	-	-	-
306	Pentagon M/GMU	-	●	-	-	-	-	-
310	Huntington M/Rolling Valley P&R	●	●	●	●	●	●	●
321	F-Springfield M/Van Dorn St M	●	●	●	●	●	●	●
322	Van Dorn St M/F-Springfield M	●	●	●	●	●	●	●
333	F-Springfield M/Patriot Ridge	●	●	●	-	-	-	-
334	F-Springfield M/DLA Fort Belvoir	●	●	●	-	-	-	-
335	F-Springfield M/Fort Belvoir	●	-	-	-	-	-	-
371	F-Springfield M/Lorton	●	●	●	●	●	●	●
395	Pentagon M/Gambrill Rd P&R	●	-	-	-	-	-	-
401	F-Springfield M/Tysons Corner	●	●	●	●	●	●	●
402	Tysons Corner/F-Springfield M	●	●	●	●	●	●	●
425	West Falls Church M/Tysons Corner	●	●	●	-	-	-	-
427	West Falls Church M/Tysons Corner	●	●	●	-	-	-	-
462	Dunn Loring M/Vienna M	●	-	-	-	-	-	-
463	Dunn Loring M/Vienna M	●	-	-	-	-	-	-
466	Vienna M/Chain Bridge Rd	●	-	-	-	-	-	-
480	West Falls Church M/Wolf Trap National Park	*Operates for Special Events at Wolf Trap*						
505	West Falls Church M/Reston Town Center	●	●	●	●	●	●	●
551	West Falls Church M/Herndon-Monroe P&R	●	-	-	-	-	-	-
552	West Falls Church M/N Reston	●	-	-	-	-	-	-
553	West Falls Church M/Reston South P&R	●	-	-	-	-	-	-
554	West Falls Church M/Ctr Harbor	●	-	-	-	-	-	-
555	West Falls Church M/Reston Town Center	●	-	-	-	-	-	-

Route	Between/and	MON-FRI Peak	MON-FRI Mid	MON-FRI Eve	SAT Day	SAT Eve	SUN/HOL Day	SUN/HOL Eve
FAIRFAX CONNECTOR								
557	West Falls Church M/Reston South P&R	●	-	-	-	-	-	-
574	Tysons Corner/Reston Town Center	●	●	●	●	●	●	-
585	West Falls Church M/Reston South P&R	●	-	-	-	-	-	-
595	Pentagon M/Reston North P&R	●	-	-	-	-	-	-
597	Crystal City M/Reston North P&R	●	-	-	-	-	-	-
605	Reston Town Center/Fairfax Government Center	●	●	●	●	-	●	-
621	Vienna M/Fairfax Government Ctr	-	●	-	-	-	-	-
622	Vienna M/Fair Ridge	●	-	-	-	-	-	-
623	Vienna M/Fairfax Government Ctr	●	-	-	-	-	-	-
630	Vienna M/Centreville	-	●	-	-	-	-	-
631	Vienna M/Little Rocky Run	●	-	-	-	-	-	-
632	Vienna M/Stringfellow P&R	●	-	-	-	-	-	-
640	Vienna M/Centreville	-	●	-	-	-	-	-
641	Vienna M/Centreville	●	-	-	-	-	-	-
642	Vienna M/Sully Government Ctr	●	-	-	-	-	-	-
644	Vienna M/Centreville P&R	●	-	-	-	-	-	-
650	Vienna M/Chantilly	-	●	-	-	-	-	-
651	Vienna M/Chantilly	●	-	-	-	-	-	-
652	Vienna M/Franklin Farms	●	-	-	-	-	-	-
924	Herndon-Monroe P&R/Dranesville	●	-	-	-	-	-	-
926	Herndon-Monroe P&R/Dranesville	●	-	-	-	-	-	-
927	Herndon-Monroe P&R/McNair Farms	●	●	-	-	-	-	-
929	Herndon-Monroe P&R/Franklin Farms	●	-	-	-	-	-	-
950	West Falls Church M/Reston Town Center	●	●	●	●	●	●	●
951	West Falls Church M/Herndon-Monroe P&R	●	-	-	-	-	-	-
952	West Falls Church M/Herndon-Monroe P&R	●	-	-	-	-	-	-
980	West Falls Church M/Herndon-Monroe P&R	●	-	-	-	-	-	-
981	Tysons Corner/Dulles Airport	●	●	●	●	●	●	●
RIBS-RESTON INTERNAL BUS SYSTEM								
RB1	Reston Town Center/Hunter Woods	●	●	●	●	●	●	-
RB2	Reston Town Center/S Lakes	●	●	●	●	●	●	-
RB3	Hunter Woods/Reston Town Center	●	●	●	●	●	●	-
RB4	Reston Town Center/Ctr Harbor	●	●	●	●	●	●	-
RB5	Reston Town Center/Herndon	●	●	●	●	●	●	-

KNOW MORE. KNOW FIRST. metroAlerts
Sign up today at wmata.com/MetroAlerts

Metro Station
Bus Connections in
VIRGINIA

Metro Station	Lines	Bus Connections
Arlington Cemetery	Blue, Yellow	**7Y, 13F, 13G**
Ballston-MU	Orange, Silver	**1A, 1B, 1E, 1F, 1Z, 2A, 2B, 2C, 2G, 10B, 22A, 22B, 23A, 23C, 25A, 25B, 25E, 38B** ART: 42, 51, 52, 53, 62, 75
Braddock Road	Blue, Yellow	**9E, 10A, 10B, 10E** DASH: 2, 3, 4, 5
Clarendon	Orange	**38B,** ART: 41, 42, 62, 77
Court House	Orange	**4B, 4E, 38B** ART: 41, 45, 61, 62, 77
Crystal City	Blue, Yellow	**9S, 10E, 16H, 23A, 23C** FC: 597
Dunn Loring	Orange	**1B, 1C, 2A, 2C, 2T** FC: 401, 402, 462, 463
East Falls Church	Orange	**2A, 2B, 2C, 2G, 3A, 3B, 3E, 24T,** ART: 52, 53
Eisenhower Ave	Yellow	**REX,** DASH: 1, 7
Franconia-Springfield	Blue, Yellow - Rush hour service	**18R, 18S, S80, S91** FC: 231, 232, 301, 304, 305, 310, 321, 322, 333, 334, 335, 371, 401, 402
Huntington	Yellow	**9A, REX** FC: 101, 109, 151, 152, 159, 161, 162, 171, 301, 310
King St-Old Town	Blue, Yellow	**28A, 29K, 29N, REX** DASH: 1, 2, 5, 6, 7, 8, 10
Pentagon	Blue, Yellow	**7A, 7B, 7C, 7E, 7F, 7H, 7M, 7P, 7W, 7X, 7Y, 8S, 8W, 8X, 8Z, 9A, 9E, 10A, 10E, 13F, 13G, 16A, 16B, 16D, 16E, 16G, 16H, 16J, 16K, 16L, 16X, 16P, 16X, 17A, 17B, 17F, 17G, 17H, 17K, 17L, 17M, 18E, 18F, 18G, 18H, 18J, 18P, 21A, 21D, 22A, 23A, 23C, 25A, 25C, 25D, 25E, 28F, 28G, 29C, 29E, 29G, 29H, 29X** ART: 42, 87, 87X DASH: 3, 4; FC 306, 395, 595
Pentagon City	Blue, Yellow	**10A, 16E, 16G, 16H, 16P** ART: 74, 84
Ronald Reagan Washington National Airport	Blue, Yellow	**13F, 13G**
Rosslyn	Blue, Orange	**3A, 3B, 3E, 4A, 4B, 4E, 4H, 5A, 9E, 10E, 15K, 15L, 38B** ART: 45, 61; Circ
Van Dorn Street	Blue, Yellow - Rush hour service	**25B,** DASH: 1, 5, 7, 8 FC: 109, 231, 232, 321, 322
Vienna	Orange	**1A, 1Z, 2B, 2G, W99** FC: 462, 463, 466, 621, 622, 623, 630, 631, 632, 640, 641, 642, 644, 650, 651, 652 CUE: Green, Gold
Virginia Square-GMU	Orange	ART: 41, 42, 75
West Falls Church	Orange	**3B, 3T, 28A, 28T, 28X** FC: 425, 427, 480, 505, 551, 552, 553, 554, 555, 557, 585, 950, 951, 952, 980

Blue Line · Orange Line · Yellow Line · Yellow Line - Rush hour service

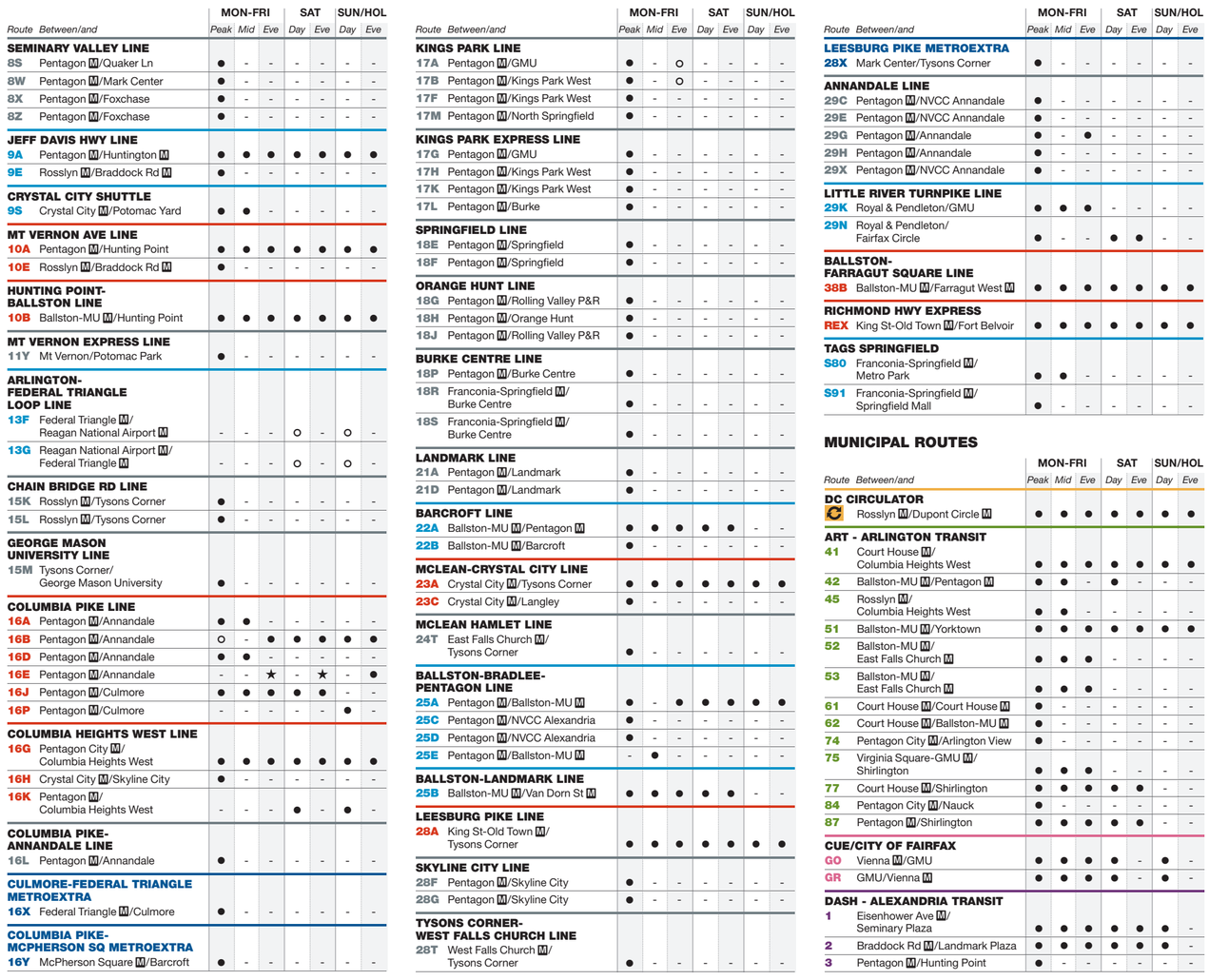

REAL TIME!

Metro offers tools for up-to-the-minute service updates. Visit wmata.com to learn more about Next Bus, MetroAlerts, and other real-time resources.

Next Bus 7 MIN
metroAlerts

Metrobus
System Map

VIRGINIA

INFORMATION

For info on Metro routes, schedules, and fares, visit us online or call:

wmata.com | 202.637.7000
TTY 202.638.3780

LOCAL TRANSIT SYSTEMS

Fairfax Connector
fairfaxconnector.com | 703.339.7200

DASH - Alexandria Transit
dashbus.com | 703.746.3274

ART - Arlington Transit
arlingtontransit.com | 703.228.7433

City of Fairfax CUE Bus
fairfaxva.gov | 703.385.7859

DC Circulator
dccirculator.com | 202.567.3040

Washington Metropolitan Area Transit Authority
600 Fifth St NW
Washington, DC 20001

Includes Bus and Rail service provided by Metro and local transit systems.

EFFECTIVE DECEMBER 2012

Virginia

FAIRFAX CONNECTOR
For Information,
Call: (703) 339–7200
www.fairfaxconnector.com

HERNDON
CHANTILLY
CHANTILLY HIGHLANDS
FOX MILL DISTRICT PARK
RESTON
TYSONS CORNER
LAKE ELSA
VIENNA
OAKTON
FAIRFAX
WARREN WOODS
EAKIN PARK
ANNANDALE
LAKE BARCROFT
McLEAN
PIMMIT HILLS
FALLS CHURCH
ARLINGTON
FORT MYER
ARLINGTON NATIONAL CEMETERY
OLD TOWN ALEXANDRIA
ALEXANDRIA
KINGS PARK
LAKE BRADDOCK
BURKE
LAKE ACCOTINK
SPRINGFIELD
ROSE HILL
VIRGINIA HILLS
HAYFIELD FARMS
HUNTLEY MEADOWS PARK
BUCKNELL MANOR
FORT HUNT
FORT BELVOIR
FORT BELVOIR PROVING GROUND
BURKE LAKE PARK
POTOMAC RIVER
SWAN CREEK
BROAD CREEK
PISCATAWAY CREEK
ACCOTINK BAY
GUNSTON COVE
LITTLE HUNTING CREEK

to Washington Dulles International Airport 5A

Dulles Corner 927

See Fairfax Connector (RIBS) Service Inset

North Reston 555
North Reston 554
North Reston 552
Reston Town Ctr. 505 574 605 950 RIBS
Reston Hospital Center
Reston East 505 551 552 554 557 989 984
Reston East Park & Ride Lot
Reston South 553 557 555
Reston South Park & Ride Lot
Herndon-Monroe 5A 551 922 924 926 927 929 950 951 552 980 984
Dranesville 924 925
Fair Oaks Hospital 1C 1Z
Fair Oaks Mall 2B 2G
Fairfax Circle 1F 29N
Fairfax Hospital
Fairfax County Government Center
Vienna/Fairfax–GMU Station 2W 12C 12D 12E 12F 12L 12M 12R 12S 20F 20W 20X 20Y 402 405 621 622
Vienna/Fairfax–GMU
Dunn Loring–Merrifield 1B 1D 2A 401 402 403
Dunn Loring–Merrifield Sta.
Merrifield Post Office
Pan Am Center
Hilltop Rd 402 403
Chantilly 20W 20X
Franklin Farm 20F
Sullyfield Circle 20Y
Chantilly Plaza
Greenbriar Shopping Center
Lafayette Business Center
Target
Kaiser Permanente
Dogwood Elementary School
Lake Anne School
Lake Anne Center
Lake Anne Village Center
Hunters Wood Village Center
South Lakes High School
Tall Oaks Village Center
Cedar Ridge Apartments
Reston Post Office
Fellowship House
Bowman Towne Dr.
Reston Hospital
Herndon Center
Herndon-Monroe Park & Ride
Reston Town Center
K-Mart
Harbor House
North Point Village Center
Park Av.
Center Harbor Rd
Wiehle Ave.
Sunset Hills Rd.
Sunrise Valley Dr.
Dulles Access & Toll Rd.
Soapstone Dr.
Glade Dr.
Colts Neck Rd.
Fairfax City Pkwy.
Reston Pkwy.
Herndon Pkwy.
Baron Cameron Ave.
Shirley Hwy.
Franconia Springfield Pkwy.
Fairfax County Pkwy.
Burke Lake Rd.
Henderson Rd.
Wolf Run
Shreve Rd.
Lee Chapel Rd.
Ox Rd.
Shirley Hwy.
Hooes Rd.
Newington Forest Ave.
Southrun Rd.
Silverbrook Rd.
Rolling Rd.
Boston Blvd
Royal Robin Lane 385
Lorton 303
Lorton 9A
Pohick Road 385
Pohick Rd.
Route 1
Lorton Rd.
Gunston Rd
Cranford St.
Gunston Rd.
Belvoir Rd.
Fort Belvoir 9A 202
Mt. Vernon 101
Mt. Vernon 102
Mt. Vernon 11Y
Mt. Vernon Memorial Hwy.
George Washington Memorial Pkwy.
Mt. Vernon George Washington's Home
Dewitt Hospital
Northern VA Community Hospital
Northern VA Community College 29C
Braeburn Dr. Annandale 29E 29X
Annandale 29G
Annandale 16L
Annandale 28H
Annandale 3A 16A 16C 16D 16E
Kings Park West 17F 17H
Kings Park West 17B 17K
Burke Centre 18P 18S
Burke Centre 18R
Rolling Valley Mall 18G 18H 18J 18P
Rolling Rd. 112
Springfield 18E 18F
Orange Hunt 18H
Franconia–Springfield 18R 18S 109 110 111 202 204 301 303 304 305 311 401 TAGS
Franconia–Springfield
Hayfield 109 311
Kingman Building 109 307
IMP Building 105
DLA 107 202 304
HQ, DLA/DCAA Complex
HQ, U.S.Army Intelligence & Security Command
Mount Air Dr 203
Boston Blvd 384
Rolling Rd 304 384
Hunting Towers 10A 10B 11P
Huntington Station-North 101 103 105 106 107 110
Huntington Station-South 105
Van Dorn St. Station 25B 105 202 203 204
Van Dorn Street
Eisenhower Ave.
Huntington
Landmark (6295 Edsall Rd) 21F
Landmark Mall 7A 7F 17A 17B 25B 25C 28C 29C (Buses stop here but do not terminate)
Landmark
Culmore 4A 16F 16B 16C 16J 16G
Skyline City 28F 28G
Skyline City 16W
Shirlington 16U 16V 16S
NVCC 28C
Southern Towers 7B 7D 7E
Lincolnia 7A 7F 7H 7W
Lincolnia 7X
Park Center 7C 7D 7Z
Foxchase 8W
Foxchase 8Z
Fort Ward 25Q
Quaker Ln 8X 8S
Bradlee 25S
Braddock Rd. 10C
Del Ray 10E 9E
Royal & Pendleton Sts. Alexandria 28A 28B 29K 29N
Fairfax & Pendleton 10Z
King St 11D 28C N11 N13
King St.
Eisenhower Ave.
Huntington
to Branch Ave N11 N13
to Farragut Square B11
to Medical Center 38B B11
Pentagon 7A 7B 7C 7D 7E 7F 7H 7P 7W 7X 8S 8W 8X 8Z 9A 9E 10A 10E 13A 13B 13F 13G 16A 16B 16C 16D 16E 16F 16G 16J 16L 16S 16U 16V 16W 16X 17A 17B 17F 17G 17H 17K 17L 17M 18E 18F 18G 18H 18J 18P 21B 21C 21D 21F 22A 22B 22C 22E 22F 24M 24P 25A 25B 25D 25J 25P 25R 28F 28G 29C 29E 29K 29N 29R 29S 30C 30S 30T 30W
Crystal City 989 11P 10P 23A 23C A07 B07
Crystal City
National Airport 13F 13G
National Airport
Pentagon City 10A 10B 10P 11P 20
Pentagon
Rosslyn 38B B11
Rosslyn Station B11 3A 3B 3E 3F 4A 4B 4S 4T 15K 15L 15N 40H
Arlington Cemetery
Court House 38B
Virginia Square 24P
Clarendon 38B 4B 4E 4H
Ballston–MU 1B 1C 1D 1E 1F 1Z 2A 2B 2C 2G 10B 22C 22E 22F 24M 25A 25J 25R 38B 51 52
Ballston–MU Station
Lee Hwy 51
Seven Corners 1E 4B 4H 22G 22A
Seven Corners Shopping Center
East Falls Church 3E 24T 52
East Falls Church Station
West Falls Church–VT/UVA 3W 3Z 425 505 551 552 553 554 557 585 905 950 951 952 980
West Falls Church–VT/UVA
Tysons Westpark Transit Station 3W 3Z 5B 14A 14B 14C 14D 14T 14W 23A 24T 425 427 574 984
Tysons Corner Center 2C 3B 3F 5B 28A 28B 401 57A
Tysons Corner Shopping Center
Tysons Corner 2C 3B 3F 5B 28A 28B 401 57A
Tysons Corner
Greensboro Dr.
Galleria at Tysons II
Tysons Towers
Tysons Westpark
Westpark
Westpark Dr.
Tysons Blvd.
Park Run
Jones Branch Dr.
International Dr.
Tysping
Gosnell Rd.
Leesburg Pike
Galleria Dr.
Chain Bridge Rd.
Old Courthouse Rd.
Capital Beltway I-495
Westgate
Westgate Park
Nextel Building
Mitretek Building
Dolley Madison Boulevard
Old Meadow Rd.
Coshire Dr.
Magarity Rd.
Lisle Ave.
Washington Dulles Airport Access Rd.
Springhill Rd.
PRC Corp.
Farm Credit Admin.
Lewinsville Retirement Home
Chain Bridge
Dolley Madison Blvd.
Beverly Rd.
Kirby Rd.
Georgetown Pk.
Langley 22C
Chain Bridge Rd
Chain Bridge
George Washington Memorial Pkwy.
POTOMAC RIVER
Canal Rd.
Old Dominion Dr.
Rt. 120
Marymount University
N. Glebe Rd.
Old Glebe Rd.
Military Rd.
Williamsburg Blvd.
Little Falls Rd.
Yorktown Blvd.
N. George Mason Dr.
Harrison St.
Lee Hwy.
Washington Blvd.
Wilson Blvd.
Fairfax Dr.
Glebe Rd.
I-66
Arlington Blvd.
Clarendon Blvd.
Barton St.
Pershing Dr.
Gorgas Rd.
McNair Rd.
Sheridan Ave.
Carpenter Rd.
Henderson Rd.
Carlin Springs Rd.
Park Dr.
Fairfax Dr.
Wilson Blvd.
N. Glebe Rd.
10 Rd.
McKinley Rd.
Livingston St.
Wilson Dr.
Seven Corners Shopping Center
Patrick Henry Dr.
Leesburg Pk.
Manchester St.
Glen Carlyn Rd.
Carlyn Springs Rd.
Arlington Forest 4E
Northern VA Community Hospital
Wakefield St.
Buchanan St.
Taylor St.
George Mason Dr.
Four Mile Run Dr.
Columbia Pk.
Walter Reed Dr.
Shirlington Rd.
Arlington Ridge Rd.
Army-Navy Country Club
Army Navy Dr.
Memorial Ave.
Eads St.
Clark Pl.
Crystal Dr.
Jefferson Davis Hwy.
Ronald Reagan Washington National Airport
Potomac Yard Shopping Ctr.
Glebe Rd.
Mt. Vernon Ave.
Russell Rd.
Commonwealth Ave.
Cameron Mills Rd.
Quaker Ln.
Seminary Rd.
Fillmore Ave.
Beauregard St.
Hampton Dr.
King St.
Taylor St.
Stafford St.
Utah St.
Wakefield St.
Nottingham Dr.
Van Dorn St.
Kenmore
Alexandria Hospital
Taney Ave.
Holmes Run Pkwy.
Duke St.
Janneys Ln.
Rt. 7
Rt. 236
Beauregard St.
Edsall Rd.
Landmark Mews
Yoakum Pkwy
Whiting St.
Reynolds St.
Pickett St.
Indian Run Pkwy.
Beryl Rd.
Sheldon Dr.
Bren Mar Dr.
Capital Beltway I-95/495
Springfield Industrial Park
Springfield Commercial Dr.
Leesville Blvd.
Loisdale Rd.
Beulah St.
Frontier Dr.
Deepford St.
Thomas Dr.
Springfield Mall
Spring Mall Rd.
Franconia Rd.
Flat Rock Rd.
Peeler Dr.
Kingstowne Blvd.
Telegraph Rd.
Manchester Blvd
Hayfield Rd.
Helmsdale Ln.
Village Pkwy.
Broadmoor St.
Kingstowne Village Pkwy.
Kingstowne Building
Leaf Rd.
Fullerton Rd.
Boulder Rd.
Alban Rd.
Cinder Bed Rd.
Boston Blvd.
Rolling Rd.
Lake Pleasant Dr.
Mulberry Bottom Ln.
Chancellor Wy.
Pohick Rd.
Newington Forest Ave.
Southrun Rd.
Hooes Rd.
Silverbrook Rd.
Fairfax County Pkwy.
Rolling Rd.
Hillary St.
Crestleigh Wy.
Hayfield Rd.
Helmsdale Ln.
Kingstowne Blvd.
Telegraph Rd.
Vantage Dr.
Rolling Stone Wy.
Southern Manor Apts.
Lockheed Blvd.
Mt. Vernon Square Apts.
Richmond Hwy
Beacon Hill
Smithway Dr.
Quander Rd.
Wakefield Dr.
River Towers
Belleview Blvd.
Belle View Shopping Ctr.
Beacon Mall
Memorial St.
Arlington Dr.
Sherwood Hall Ln.
Parkers Ln.
Northern VA Community Hospital
Northern VA Community Hospital 106
Collingwood Rd.
Fort Hunt Rd.
Waynewood Blvd.
Vernon View Dr.
Fort Hunt Rd.
(Mt. Vernon Memorial Hwy.)
George Washington Memorial Pkwy.
Woodlawn Village
Lawrence St.
Frye Rd.
Russell Rd.
Tamarind St.
Jamie Lee Ave.
Buckman
Plantation Dr.
Pole Rd.
Sacramento Dr.
Highland Dr.
Gunston Rd.
Mt. Vernon Hwy.
Richmond Hwy. U.S. 1
Gorgas Rd.
Woodlawn Rd.
Abbot Rd.
Surveyor Rd.
Belvoir Rd.
Farrell Rd.
Mt. Vernon Rd.
12 St.
21 St.
23 St.
Baby Rd
Dewitt Hospital
Mt. Vernon George Washington's Home
Fairfax Co. Pkwy.
Fair Lakes Blvd.
Fair Lakes Pkwy.
Fairfax Co. Pkwy.
Fair Lakes Pkwy.
Fair Ridge Dr.
Monument Dr.
Jermantown Rd.
Post Forest Dr.
Government Center Pkwy.
Lee Jackson Memorial Hwy.
Lee Hwy.
Waples Mill Rd.
Penderbrook Dr.
Pender Brook Ct.
Nutley St.
Rosemont Dr.
Nutley Grange Ct.
Buckingham Dr.
Blake Ln.
Arrow Head Dr.
Beran Dr.
Orchard St.
Warwick Ave.
Old Pickett Rd.
City Property Yard
Fairfax H.S.
Fairfax Hospital
Parkview Park Dr.
Fairview Park Marriott
Old Lee Hwy.
University Dr.
Chain Bridge
U.S. 29
Massey Building
Fairfax City Hall
Access of Fairfax
Armstrong St.
North St.
Main St.
Pickett Rd.
Pickett Shopping Center
Prosperity Ave
Oliver Ln.
Little River Tnpk.
Rt. 236
Braddock Rd.
Roberts Rd.
Burke Station Rd.
Wakefield Chapel Rd.
Northern Virginia Community College
Tol'house Rd.
Capital Beltway
Americana Dr.
Patriot Dr.
Heritage Dr.
Ravensworth Rd.
Jayhawk St.
Beauluck Rd.
Wrigate St.
Orleans Village
Southard Ave.
Chambliss St.
Quentrell Ave.
Lincolnia Rd.
Morgan St.
Beauregard St.
Nottingham Dr.
Van Dorn St.
Kenmore
Alexandria Hospital
Taney Ave.
Holmes Run Pkwy.
Duke St.
Janneys Ln.
Rt. 7
Rt. 236
Beauregard St.
Edsall Rd.
Landmark Mews
Yoakum Pkwy
Whiting St.
Reynolds St.
Pickett St.
Indian Run Pkwy.
Beryl Rd.
Sheldon Dr.
Bren Mar Dr.
Capital Beltway I-95/495
Springfield Industrial Park
Springfield Commercial Dr.
Leesville Blvd.
Loisdale Rd.
Beulah St.
Frontier Dr.
Deepford St.
Thomas Dr.
Springfield Mall
Spring Mall Rd.
Franconia Rd.
Flat Rock Rd.
Peeler Dr.
Kingstowne Blvd.
Telegraph Rd.
Manchester Blvd
Hayfield Rd.
Helmsdale Ln.
Village Pkwy.
Broadmoor St.
Kingstowne Village Pkwy.
Kingman Building
Leaf Rd.
Fullerton Rd.
Boulder Rd.
Alban Rd.
Cinder Bed Rd.
Boston Blvd.
Rolling Rd.
Lake Pleasant Dr.
Mulberry Bottom Ln.
Chancellor Wy.
Pohick Rd.
Newington Forest Ave.
Southrun Rd.
Hooes Rd.
Silverbrook Rd.
Fairfax County Pkwy.
Rolling Rd.
Hillary St.
Crestleigh Wy.
Hayfield Rd.
Helmsdale Ln.
Kingstowne Blvd.
Telegraph Rd.
Vantage Dr.
Rolling Stone Wy.
Southern Manor Apts.
Lockheed Blvd.
Mt. Vernon Square Apts.
Richmond Hwy
Beacon Hill
Smithway Dr.
Quander Rd.
Wakefield Dr.
River Towers
Belleview Blvd.
Belle View Shopping Ctr.
Beacon Mall
Memorial St.
Arlington Dr.
Sherwood Hall Ln.
Parkers Ln.
Northern VA Community Hospital
Northern VA Community Hospital 106
Collingwood Rd.
Fort Hunt Rd.
Waynewood Blvd.
Vernon View Dr.
Fort Hunt Rd.
(Mt. Vernon Memorial Hwy.)
George Washington Memorial Pkwy.
Woodlawn Village
Lawrence St.
Frye Rd.
Russell Rd.
Tamarind St.
Jamie Lee Ave.
Buckman
Plantation Dr.
Pole Rd.
Sacramento Dr.
Highland Dr.
Gunston Rd.
Mt. Vernon Hwy.
Richmond Hwy. U.S. 1
Gorgas Rd.
Woodlawn Rd.
Abbot Rd.
Surveyor Rd.
Belvoir Rd.
Farrell Rd.
Mt. Vernon Rd.
12 St.
21 St.
23 St.
Baby Rd
Dewitt Hospital
Mt. Vernon George Washington's Home
Fairfax Co. Pkwy

W11,12 15,17

Eastover-Indian Head Hwy Line

Between
Camp Springs (W11,12,15)
Padgetts Corner (W11,12,15)
Accokeek (W17)
Piscataway (W17)
Fort Washington Forest (W17)
Wilson Towers
Oxon Hill
Eastover
Federal Center SW station

Effective as of June 25, 2000

Washington Metropolitan Area Transit Authority

A District of Columbia, Maryland and Virginia Transit Partnership

Weekday Northbound

	Route Number	Livingston Rd. & Indian Head Hwy. (Accokeek)	Jackson Dr. & Washington La. (Fort Washington Forest)	Old Fort Rd. & Allentown Rd. (Friendly)	Allentown Way & Old Branch Ave. (Camp Springs)	Allentown Rd. & Temple Hill Rd. (Padgetts Corner)	Tucker Rd & Arundel Dr.	Former ABC Drive-in Park & Ride Lot	Haras Pl. loop	St. Barnabas Rd. & John Hanson La. (Brinkley Rd.)	Leyte Dr. & Lindsay Rd. (Southlawn)	Wilson Towers	Glassmanor Dr. & Kennebec St.	Eastover Park & Ride Lot	Indian Head Hwy. & Southern Ave. (DC Line)	FEDERAL CENTER SW
							AM Service									
	W17	5:32	5:50	5:57	-	-	-	6:05	-	-	-	6:07	-	-	◆6:16	6:33
	W12	-	-	-	5:29	5:34	-	-	5:43	5:50	5:58	6:02	6:13	-	◆6:21	6:38
	W15	-	-	-	5:54	5:59	6:05	6:13	-	-	-	6:15	-	6:23	◆6:25	6:42
	W17	5:53	6:12	6:19	-	-	-	6:28	-	-	-	6:32	-	-	◆6:45	7:04
	W15	-	-	-	6:14	6:20	6:25	6:34	-	-	-	6:38	-	6:48	◆6:50	7:09
	W11	-	-	-	6:13	6:19	-	-	6:29	6:36	6:43	6:51	-	-	◆7:04	7:23
	W15	-	-	-	6:34	6:40	6:45	6:54	-	-	-	6:58	-	7:08	◆7:10	7:29
	W17	6:23	6:42	6:49	-	-	-	6:58	-	-	-	7:02	-	-	◆7:15	7:34
	W11	-	-	-	6:50	6:58	-	-	7:08	7:15	7:22	7:28	-	-	◆7:38	8:00
	W15	-	-	-	7:09	7:15	7:21	7:29	-	-	-	7:33	-	7:41	◆7:43	8:05
	W17	7:11	7:30	7:36	-	-	-	7:44	-	-	-	7:48	-	-	◆7:58	8:20
	W11	-	-	-	7:16	7:24	-	-	7:34	7:41	7:48	7:54	-	-	◆8:04	8:26
	W15	-	-	-	7:40	7:46	7:52	8:00	-	-	-	8:04	-	8:12	◆8:14	8:36
	W12	-	-	-	8:15	8:20	-	-	8:29	8:36	8:41	8:47	8:55	-	◆8:59	9:17
	W12	-	-	-	9:05	9:10	-	-	9:19	9:26	9:31	9:37	9:45	-	9:49	10:07
♿	W12	-	-	-	11:09	11:14	-	-	-	11:23	11:28	11:34	11:42	-	11:46	12:04
							PM Service									
♿	W12	-	-	-	1:20	1:25	-	-	-	1:34	1:39	1:45	1:53	-	1:57	2:15
	W12	-	-	-	3:05	3:10	-	-	-	3:19	3:24	3:30	3:38	-	3:42	4:00
♿	W12	-	-	-	6:11	6:16	-	-	-	6:25	6:30	6:36	6:44	-	6:48	7:06

♿ — Trip operates with wheelchair-accessible or lift-equipped bus. ◆ — Indicates no boarding in DC.

Weekday Southbound

	Route Number	Federal Center SW	Indian Head Hwy. & Southern Ave. (DC Line)	Eastover Park & Ride Lot	Glassmanor Dr. & Kennebec St.	Wilson Towers	Leyte Dr. & Lindsay Rd. (Southlawn)	St. Barnabas Rd. & John Hanson La. (Brinkley Rd.)	Haras Pl. loop	Former ABC Drive-in Park & Ride Lot	Tucker Rd. & Allentown Rd.	Allentown Rd. & Temple Hill Rd. (Padgetts Corner)	Allentown Way & Old Branch Ave. (CAMP SPRINGS)	Old Fort Rd. & Roland La. (Friendly)	Old Fort Rd. & Washington La. (Fort Washington Forest)	Livingston Rd. & Indian Head Hwy. (ACCOKEEK)
								AM Service								
	W12	7:15	7:31	-	7:36	7:45	7:51	7:58	-	-	-	8:04	8:09	-	-	-
	W12	8:05	8:21	-	8:26	8:35	8:41	8:48	-	-	-	8:54	8:59	-	-	-
♿	W12	10:05	10:24	-	10:28	10:37	10:43	10:49	-	-	-	10:59	11:05	-	-	-
								PM Service								
♿	W12	12:15	12:34	-	12:38	12:47	12:53	12:59	-	-	-	1:09	1:15	-	-	-
♿	W12	2:20	2:39	-	2:43	2:52	2:58	3:04	-	-	-	3:14	3:20	-	-	-
●	W12	3:15	3:34	-	3:38	3:47	3:53	3:59	4:05	-	-	4:17	4:23	-	-	-
●	W12	4:15	4:39	-	4:46	4:55	5:01	5:08	5:13	-	-	5:24	5:30	-	-	-
I	W12	4:34	4:58	-	5:05	5:14	5:20	5:27	5:32	-	-	5:43	5:49	-	-	-
●	W15	4:35	4:59	5:01	-	5:09	-	-	-	5:12	5:21	5:25	5:31	-	-	-
●	W17	4:50	5:14	-	-	5:23	-	-	-	5:26	-	-	-	5:36	5:44	6:01
●	W15	4:55	5:19	5:21	-	5:29	-	-	-	5:32	5:41	5:45	5:51	-	-	-
●	W12	4:57	5:21	-	5:28	5:37	5:43	5:50	5:55	-	-	6:06	6:12	-	-	-
I	W15	5:15	5:39	5:41	-	5:49	-	-	-	5:52	6:01	6:05	6:11	-	-	-
●	W17	5:20	5:44	-	-	5:53	-	-	-	5:56	-	-	-	6:06	6:14	6:31
●	W11	5:22	5:46	-	-	5:55	6:01	6:08	6:13	-	-	6:24	6:30	-	-	-
●	W15	5:35	5:59	6:01	-	6:09	-	-	-	6:12	6:21	6:25	6:31	-	-	-
●	W11	5:42	6:06	-	-	6:15	6:21	6:28	6:33	-	-	6:44	6:50	-	-	-
I	W17	5:50	6:14	-	-	6:23	-	-	-	6:26	-	-	-	6:36	6:44	7:01
●n	W15	6:05	6:22	6:24	-	6:32	-	-	-	6:35	6:44	6:48	6:53	-	-	-
●	W12	6:10	6:27	-	6:32	6:41	6:48	6:54	7:00	-	-	7:11	7:16	-	-	-
●	W17	6:20	6:37	-	-	6:44	-	-	-	6:47	-	-	-	6:54	7:01	7:16
●	W12	6:45	7:02	-	7:07	7:16	7:23	7:29	7:35	-	-	7:46	7:51	-	-	-
I	W12	7:45	8:02	-	8:07	8:16	8:23	8:29	-	-	-	8:38	8:43	-	-	-
X	W12	8:45	9:02	-	9:07	9:1	Saturday Northbound			Saturday Southbound		AM Service				
♿	W12	7:50	8:04	8:08	8:17	8:20	8:23	8:29	8:33							
♿	W12	9:50	10:07	10:12	10:21	10:25	10:30	10:37	10:41							
♿	W12	11:50	12:07	12:12	12:21	12:25	12:30	12:37	12:41							

♿ — Trip operates with wheelchair-accessible or lift-equipped bus. ■ — Indicates operation via Oxon Hill Park & Ride lot. ● — Indicates no alighting in DC.

W11,12 15,17

Eastover-Indian Head Hwy Line

Between
Camp Springs (W11,12,15)
Padgetts Corner (W11,12,15)
Accokeek (W17)
Piscataway (W17)
Fort Washington Forest (W17)
Wilson Towers
Oxon Hill
Eastover
Federal Center SW station

Effective as of June 25, 2000

Washington Metropolitan Area Transit Authority

A District of Columbia, Maryland and Virginia Transit Partnership

Saturday Northbound

Route Number		Allentown Way & Old Branch Ave. (Camp Springs)	Allentown Rd. & Temple Hill Rd. (Padgetts Corner)	St. Barnabas Rd. & John Hanson La. (Brinkley Rd.)	Leyte Dr. & Lindsay Rd. (Southlawn)	Wilson Towers	Glassmanor Dr. & Kennebec St.	Indian Head Hwy. & Southern Ave. (DC Line)	FEDERAL CENTER SW
AM Service									
♿	**W12**	6:55	6:58	7:05	7:09	7:13	7:21	7:25	7:43
♿	**W12**	8:55	9:00	9:07	9:11	9:15	9:23	9:27	9:47
♿	**W12**	10:55	11:00	11:07	11:11	11:15	11:23	11:27	11:47
PM Service									
♿	**W12**	12:55	1:00	1:07	1:11	1:15	1:23	1:27	1:47
♿	**W12**	2:55	3:00	3:07	3:11	3:15	3:23	3:27	3:47
♿	**W12**	4:55	5:00	5:07	5:11	5:15	5:23	5:27	5:47

♿ — Trip operates with wheelchair-accessible or lift-equipped bus.

Saturday Southbound

Route Number		Federal Center SW	Indian Head Hwy. & Southern Ave. (DC Line)	Glassmanor Dr. & Kennebec St.	Wilson Towers	Leyte Dr. & Lindsay Rd. (Southlawn)	St. Barnabas Rd. & John Hanson La. (Brinkley Rd.)	Allentown Rd. & Temple Hill Rd. (Padgetts Corner)	Allentown Way & Old Branch Ave. (CAMP SPRINGS)
AM Service									
♿	**W12**	7:50	8:04	8:08	8:17	8:20	8:23	8:29	8:33
♿	**W12**	9:50	10:07	10:12	10:21	10:25	10:30	10:37	10:41
♿	**W12**	11:50	12:07	12:12	12:21	12:25	12:30	12:37	12:41
PM Service									
♿	**W12**	1:50	2:07	2:12	2:21	2:25	2:30	2:37	2:41
♿	**W12**	3:50	4:07	4:12	4:21	4:25	4:30	4:37	4:41
♿	**W12**	5:50	6:07	6:12	6:21	6:25	6:30	6:37	6:41

♿ — Trip operates with wheelchair-accessible or lift-equipped bus.

W11,12 15,17

Eastover-Indian Head Hwy Line

Between
Camp Springs (W11,12,15)
Padgetts Corner (W11,12,15)
Accokeek (W17)
Piscataway (W17)
Fort Washington Forest (W17)
Wilson Towers
Oxon Hill
Eastover
Federal Center SW station

Effective as of
June 25, 2000

Washington Metropolitan Area Transit Authority

A District of Columbia, Maryland and Virginia Transit Partnership

Sunday Northbound

Route Number		Allentown Way & Old Branch Ave. (Camp Springs)	Allentown Rd. & Temple Hill Rd. (Padgetts Corner)	St. Barnabas Rd. & John Hanson La. (Brinkley Rd.)	Leyte Dr. & Lindsay Rd. (Southlawn)	Wilson Towers	Glassmanor Dr. & Kennebec St.	Indian Head Hwy. & Southern Ave. (DC Line)	FEDERAL CENTER SW
AM Service									
♿	**W12**	7:15	7:19	7:26	7:30	7:34	7:42	7:47	8:08
PM Service									
♿	**W12**	11:20	11:24	11:31	11:35	11:39	11:47	11:52	12:13
♿	**W12**	3:20	3:24	3:31	3:35	3:39	3:47	3:52	4:13

♿ — Trip operates with wheelchair-accessible or lift-equipped bus.

Sunday Southbound

Route Number		Federal Center SW	Indian Head Hwy. & Southern Ave. (DC Line)	Glassmanor Dr. & Kennebec St.	Wilson Towers	Leyte Dr. & Lindsay Rd. (Southlawn)	St. Barnabas Rd. & John Hanson La. (Brinkley Rd.)	Allentown Rd. & Temple Hill Rd. (Padgetts Corner)	Allentown Way & Old Branch Ave. (CAMP SPRINGS)
AM Service									
♿	**W12**	10:20	10:37	10:41	10:50	10:55	10:59	11:05	11:10
PM Service									
♿	**W12**	2:20	2:37	2:41	2:50	2:55	2:59	3:05	3:10
♿	**W12**	6:20	6:37	6:41	6:50	6:55	6:59	7:05	7:10

♿ — Trip operates with wheelchair-accessible or lift-equipped bus.

W11,12 15,17

Eastover-Indian Head Hwy Line

Between
Camp Springs (W11,12,15)
Padgetts Corner (W11,12,15)
Accokeek (W17)
Piscataway (W17)
Fort Washington Forest (W17)
Wilson Towers
Oxon Hill
Eastover
Federal Center SW station

Effective as of
June 25, 2000

Washington Metropolitan Area Transit Authority

A District of Columbia, Maryland and Virginia Transit Partnership

Eastover- Indian Head Hwy. Line
Routes W11, 12, 15, 17

DURING SNOWSTORMS
CALL 202/637-7000
FOR METROBUS ROUTE INFORMATION

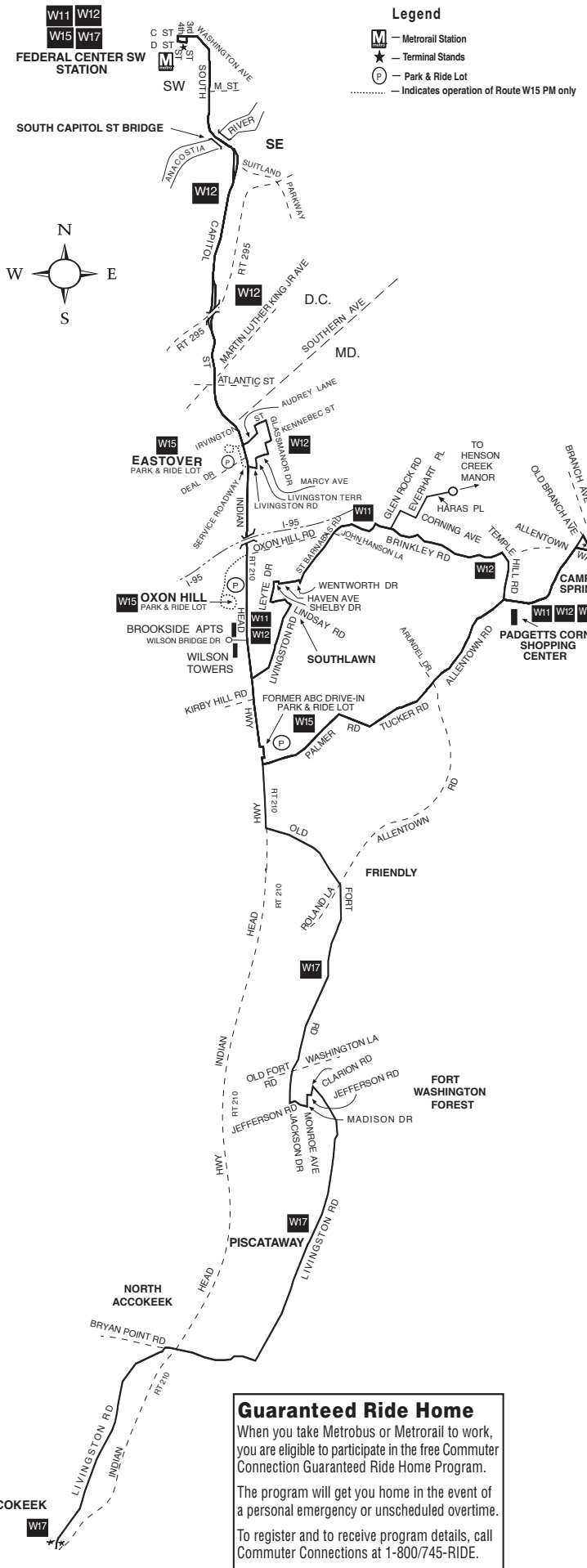

Guaranteed Ride Home

When you take Metrobus or Metrorail to work, you are eligible to participate in the free Commuter Connection Guaranteed Ride Home Program.

The program will get you home in the event of a personal emergency or unscheduled overtime.

To register and to receive program details, call Commuter Connections at 1-800/745-RIDE.

(2/97)

Using this timetable

- ❏ Use the map to find the stops closest to where you will get on and off the bus.
- ❏ Select the schedule (weekday, Saturday, Sunday) for when you will travel. Along the top of the schedule, find the stop at or nearest the point where you will get on the bus. Follow that column down to the time you want to leave.
- ❏ Use the same method to find the times the bus is scheduled to arrive at the stop where you will get off the bus.
- ❏ If the bus stop is not listed, use the time shown for the bus stop before it as the time to wait at the stop.
- ❏ The end-of-the-line or last stop is listed in ALL CAPS on the schedule.

W15,17

Indian Head Hwy. Line

Serves these locations

Camp Springs (W15)
Padgetts Corner (W15)
Accokeek (W17)
Piscataway (W17)
Fort Washington Forest (W17)
Wilson Towers
Oxon Hill
Eastover
Southern Ave station

Effective as of June 30, 2002

Weekday Northbound

	Route Number	Livingston Rd. & Indian Head Hwy. (Accokeek)	Livingston Rd. & Indian Head Hwy. (North Accokeek Park & Ride)	Jackson Dr. & Washington La. (Fort Washington Forest)	Old Fort Rd. & Allentown Rd. (Friendly)	Allentown Way & Old Branch Ave. (Camp Springs)	Allentown Rd. & Temple Hill Rd. (Padgetts Corner)	Tucker Rd & Arundel Dr.	Former ABC Drive-in Park & Ride	Wilson Towers	Eastover Park & Ride	Indian Head Hwy. & Southern Ave. (DC Line)	SOUTHERN AVE Metro
						AM Service							
♿	W15	-	-	-	-	5:31	5:36	5:42	5:50	5:52	5:59	6:01	6:08
♿	W17	5:27	5:34	5:47	5:54	-	-	-	6:00	6:02	-	6:11	6:18
	W15	-	-	-	-	6:01	6:06	6:12	6:20	6:22	6:29	6:31	6:38
♿	W17	5:57	6:04	6:17	6:24	-	-	-	6:30	6:32	-	6:41	6:48
	W15	-	-	-	-	6:21	6:26	6:32	6:40	6:42	6:49	6:51	6:58
	W17	6:17	6:24	6:37	6:44	-	-	-	6:50	6:52	-	7:01	7:08
♿	W15	-	-	-	-	6:41	6:47	6:52	7:00	7:04	7:14	7:16	7:25
	W17	6:36	6:43	6:55	7:02	-	-	-	7:10	7:14	-	7:24	7:33
	W15	-	-	-	-	7:01	7:07	7:12	7:20	7:24	7:34	7:36	7:45
♿	W17	6:56	7:03	7:15	7:22	-	-	-	7:30	7:34	-	7:44	7:53
♿	W15	-	-	-	-	7:21	7:27	7:32	7:40	7:44	7:54	7:56	8:05
	W17	7:18	7:24	7:36	7:42	-	-	-	7:50	7:54	-	8:03	8:10
	W15	-	-	-	-	7:40	7:46	7:52	8:00	8:04	8:13	8:15	8:22
	W17	7:38	7:44	7:56	8:02	-	-	-	8:10	8:14	-	8:23	8:30
♿	W15	-	-	-	-	8:00	8:06	8:12	8:20	8:24	8:33	8:35	8:42

♿ — Trip operates with wheelchair-accessible or lift-equipped bus.

Weekday Southbound

	Route Number	Southern Ave Metro	Indian Head Hwy. & Southern Ave. (DC Line)	Eastover Park & Ride	Wilson Towers	Former ABC Drive-in Park & Ride Lot	Tucker Rd. & Allentown Rd.	Allentown Rd. & Temple Hill Rd. (Padgetts Corner)	Allentown Way & Old Branch Ave. (CAMP SPRINGS)	Old Fort Rd. & Roland La. (Friendly)	Old Fort Rd. & Washington La. (Fort Washington Forest)	Livingston Rd. & Indian Head Hwy. (North Accokeek Park & Ride)	Livingston Rd. & Indian Head Hwy. (ACCOKEEK)
						PM Service							
	W15	4:30	4:40	4:42	4:51	4:54	5:02	5:08	5:13	-	-	-	-
	W17	4:45	4:55	-	5:04	5:07	-	-	-	5:16	5:23	5:33	5:40
	W15	5:00	5:10	5:12	5:21	5:24	5:32	5:38	5:43	-	-	-	-
♿	W17	5:10	5:20	-	5:29	5:32	-	-	-	5:41	5:48	5:58	6:05
♿	W15	5:20	5:30	5:32	5:41	5:44	5:52	5:58	6:03	-	-	-	-
♿	W17	5:30	5:40	-	5:49	5:52	-	-	-	6:01	6:08	6:18	6:25
	W15	5:40	5:50	5:52	6:01	6:04	6:12	6:18	6:23	-	-	-	-
	W17	5:50	6:00	-	6:09	6:12	-	-	-	6:21	6:28	6:38	6:45
	W15	6:00	6:10	6:12	6:21	6:24	6:32	6:38	6:43	-	-	-	-
	W17	6:10	6:19	-	6:28	6:30	-	-	-	6:38	6:44	6:54	6:59
	W15	6:20	6:29	6:31	6:39	6:41	6:49	6:53	6:58	-	-	-	-
♿	W17	6:35	6:44	-	6:53	6:55	-	-	-	7:03	7:09	7:19	7:24

♿ — Trip operates with wheelchair-accessible or lift-equipped bus.

Washington Metropolitan Area Transit Authority

A District of Columbia, Maryland and Virginia Transit Partnership

W15,17

Indian Head Hwy. Line

Serves these locations

Camp Springs (W15)
Padgetts Corner (W15)
Accokeek (W17)
Piscataway (W17)
Fort Washington Forest (W17)
Wilson Towers
Oxon Hill
Eastover
Southern Ave station

Effective as of
June 30, 2002

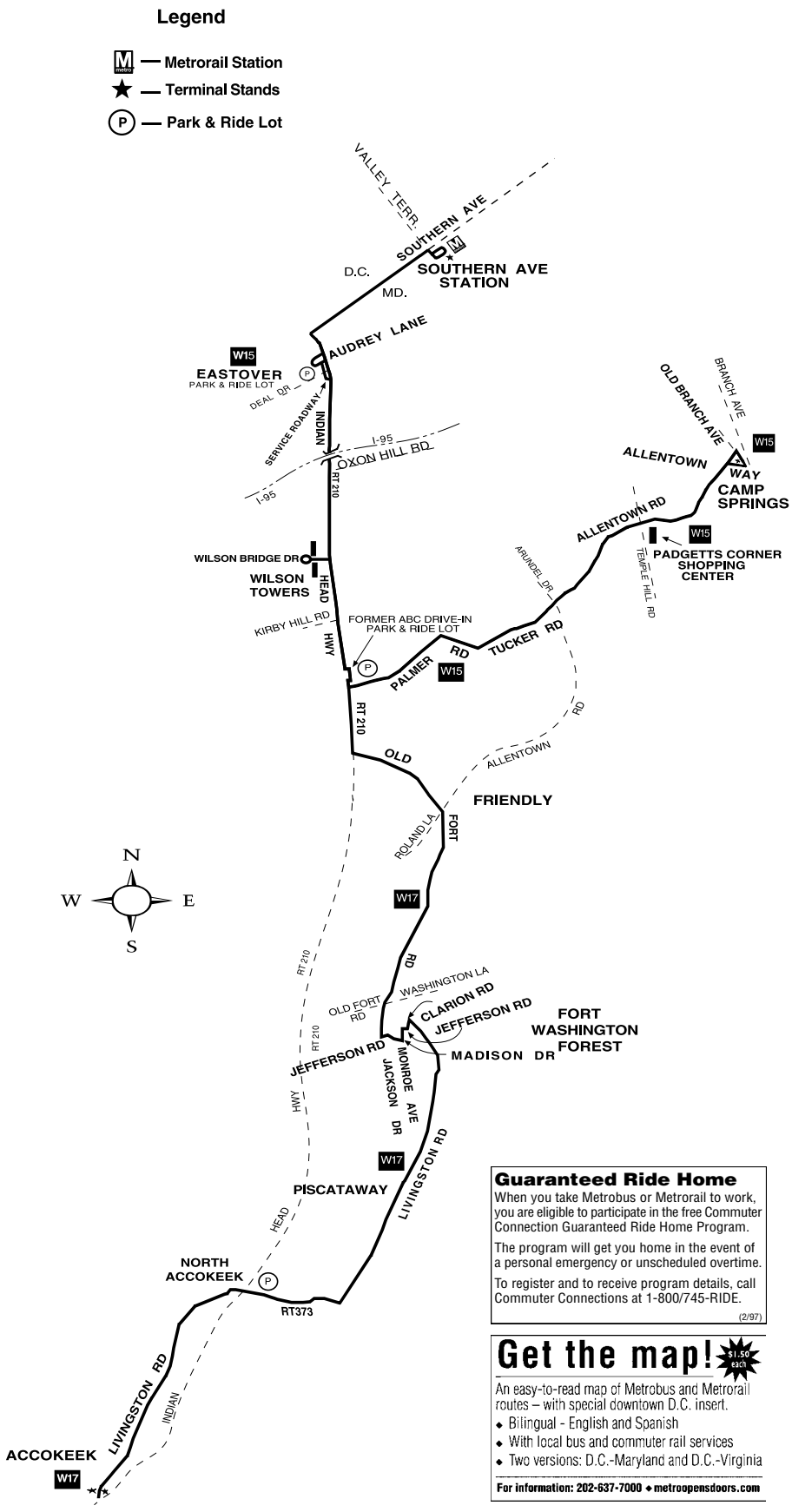

Guaranteed Ride Home

When you take Metrobus or Metrorail to work, you are eligible to participate in the free Commuter Connection Guaranteed Ride Home Program.

The program will get you home in the event of a personal emergency or unscheduled overtime.

To register and to receive program details, call Commuter Connections at 1-800/745-RIDE.

(2/97)

Get the map! $1.50 each

An easy-to-read map of Metrobus and Metrorail routes – with special downtown D.C. insert.

- Bilingual - English and Spanish
- With local bus and commuter rail services
- Two versions: D.C.-Maryland and D.C.-Virginia

For information: 202-637-7000 ◆ metroopensdoors.com

Washington Metropolitan Area Transit Authority

A District of Columbia, Maryland and Virginia Transit Partnership

W19

Indian Head Express Line

Serves these locations
Naval Surface Warfare Center (Charles County)
Town of Indian Head
Bryans Road Park & Ride Lot
North Accokeek Park & Ride lot
Eastover
Southern Ave station

Effective as of 12-29-02

Washington Metropolitan Area Transit Authority

A District of Columbia, Maryland and Virginia Transit Partnership

Using this timetable

- ❏ Use the map to find the stops closest to where you will get on and off the bus.
- ❏ Select the schedule (weekday, Saturday, Sunday) for when you will travel. Along the top of the schedule, find the stop at or nearest the point where you will get on the bus. Follow that column down to the time you want to leave.
- ❏ Use the same method to find the times the bus is scheduled to arrive at the stop where you will get off the bus.
- ❏ If the bus stop is not listed, use the time shown for the bus stop before it as the time to wait at the stop.
- ❏ The end-of-the-line or last stop is listed in ALL CAPS on the schedule.

Weekday Northbound

Route Number	Naval Surface Warfare Center (Main Gate)	Bryans Road (Indian Head Hwy & Rt. 227)	Bryans Road Park & Ride	North Accokeek Park & Ride	North Accokeek (Indian Head Hwy & Rt. 373)	Indian Head Hwy. & Southern Ave. (DC Line)	SOUTHERN AVE Metro
AM Service							
♿ W19	4:44	4:52	4:54	5:06	-	5:24	5:30
♿ W19	5:04	5:12	5:14	5:26	-	5:44	5:50
♿ W19	5:24	5:33	5:35	5:50	-	6:08	6:14
♿ W19	5:44	5:53	5:55	6:10	-	6:28	6:34
W19	6:04	6:13	6:15	6:30	-	6:48	6:54
♿ W19	6:24	6:33	6:35	6:50	-	7:14	7:21
♿ W19	6:44	6:53	6:55	7:10	-	7:34	7:41
♿ W19	7:06	7:15	7:17	7:29	-	7:54	8:01
♿ W19	7:26	7:35	7:37	7:49	-	8:14	8:21
W19	7:46	7:55	7:57	8:09	-	8:34	8:41
PM Service							
W19	4:39	4:51	-	-	4:59	5:22	5:29
W19	4:59	5:11	-	-	5:19	5:42	5:49
♿ W19	5:19	5:31	-	-	5:39	6:02	6:09
♿ W19	5:39	5:47	-	-	5:54	6:13	6:20

♿ — Trip operates with wheelchair-accessible or lift-equipped bus.

Weekday Southbound

Route Number	SOUTHERN AVE Metro	Indian Head Hwy. & Southern Ave. (DC Line)	North Accokeek (Indian Head Hwy & Rt. 373)	North Accokeek Park & Ride	Bryans Road Park & Ride	Bryans Road (Indian Head Hwy & Rt. 227)	Naval Surface Warfare Center (Main Gate)
AM Service							
♿ W19	5:36	5:43	5:59	-	-	6:08	6:18
♿ W19	5:56	6:03	6:19	-	-	6:28	6:38
♿ W19	6:20	6:27	6:43	-	-	6:52	7:02
♿ W19	6:40	6:47	7:03	-	-	7:12	7:22
W19	7:00	7:07	7:23	-	-	7:32	7:42
PM Service							
W19	3:40	3:48	-	4:08	4:21	4:24	4:34
W19	4:00	4:08	-	4:28	4:41	4:44	4:54
♿ W19	4:20	4:28	-	4:48	5:01	5:04	5:14
♿ W19	4:40	4:48	-	5:08	5:21	5:24	5:34
W19	5:00	5:10	-	5:30	5:44	5:47	5:57
W19	5:20	5:30	-	5:50	6:04	6:07	6:17
W19	5:35	5:45	-	6:05	6:19	6:22	6:32
W19	5:55	6:05	-	6:25	6:39	6:42	6:52
♿ W19	6:15	6:22	-	6:40	6:53	6:56	7:06
♿ W19	6:35	6:42	-	7:00	7:13	7:16	7:26

♿ — Trip operates with wheelchair-accessible or lift-equipped bus.

W19

Indian Head Express Line

Serves these locations
Naval Surface Warfare Center
(Charles County)
Town of Indian Head
Bryans Road Park & Ride Lot
North Accokeek Park & Ride lot
Eastover
Southern Ave station

Effective as of
12-29-02

Washington Metropolitan Area Transit Authority

A District of Columbia, Maryland and Virginia Transit Partnership

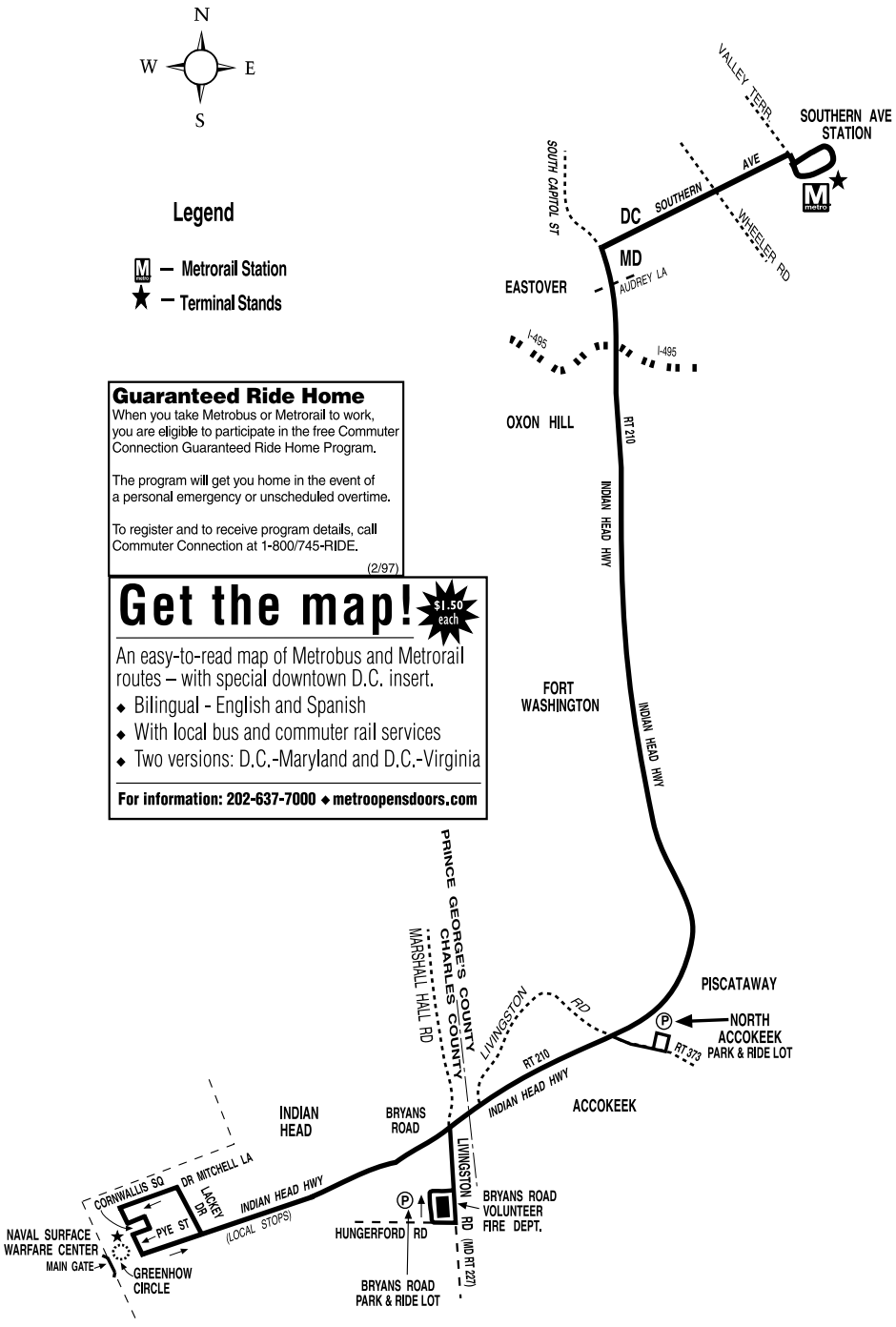

Guaranteed Ride Home
When you take Metrobus or Metrorail to work, you are eligible to participate in the free Commuter Connection Guaranteed Ride Home Program.

The program will get you home in the event of a personal emergency or unscheduled overtime.

To register and to receive program details, call Commuter Connection at 1-800/745-RIDE.

(2/97)

Get the map! $1.50 each

An easy-to-read map of Metrobus and Metrorail routes – with special downtown D.C. insert.
- Bilingual - English and Spanish
- With local bus and commuter rail services
- Two versions: D.C.-Maryland and D.C.-Virginia

For information: 202-637-7000 ◆ metroopensdoors.com

W19 Metrobus timetable

Northbound to Southern Ave station
You may get on and off the bus at stops in the Town of Indian Head, at Bryans Road (Rts. 210 and 227), and at the Bryans Road and North Accokeek Park & Ride lots. You may get off the bus only at stops on Indian Head Highway (not on the service roads) in Prince George's County and at Southern Avenue station.

Southbound to the Town of Indian Head
Get on the bus at Southern Ave station and at stops on Indian Head Highway in Prince George's County (not on the service roads). Please signal the bus driver to stop. You may get on and off the bus at the North Accokeek and Bryans Road Park & Ride lots, at Bryans Road (Rts. 210 and 227), and at all bus stops in the Town of Indian Head.

The Wayback Machine - https://web.archive.org/web/19981206193929/http://www.wmata.com:80/1_metr…

Station Name:	Waterfront-SEU
Location:	M St. at 4th St. S.W.
Hours of Operation:	
Early Station/Entrance Closings:	N/A
Last Train Departs:	Anacostia - 12:15 a.m. U Street-Cardozo - 11:41 p.m.
Fares & Travel Times Between Stations	
Elevator Locations:	
Parking:	None
Metrobus Routes Serving this Station:	70, 71 (northbound buses on 4th St. south of M, southbound buses on M St.) A9 (on M St.) A42, A46, A48 (on M St. -- non-rail only) P1, P2 (on 3rd St. north of M; on M St. east of 3rd) V6, V7, V8, V9 (on 3rd St. north of M; on M St. east of 3rd; also V6, V8 in both directions on 4th St. at M and at eastbound stop on M St. between 4th and 3rd)
BUS/RAIL Schedules	

POINTS OF INTEREST	METRORAIL	METROBUS
SHOPPING CENTERS AND MALLS Waterside Mall	Green Line	70, P2, V6, V8
THEATERS Arena Stage	Green Line	70, P2, V6, V8

The Wayback Machine - https://web.archive.org/web/19990921075735/http://www.wmata.com:80/using...

rideguide_header2.gif (15629 bytes)

Home Page
Using Metro
Farecards/Passes
- Farecard Vending Machines
- Sales Offices
- SmartLink: Buy Passes On-Line
- Metrochek Program
- PassSaver

Fares/Hours
Metrobus
- SmartMover

Metrorail
- System Map
- Stations
- Parking/Parking Permits
- Bike-On-Rail/Bike Lockers
- Guaranteed Ride Home

Safety Features
Senior Citizens and Persons with Disabilities
- IDs
- Elevator Locations
- MetroAccess
- Wheelchair Lift-equipped Buses

Children and Students
- College Directory

Tourists
- Points of Interest
- Driving Directions
- Nature Walks Around Metro Stations
- Take Metro to the Airport

Waterfront-SEU station

Station Name:	**Waterfront-SEU**
Location:	M St. at 4th St., SW
Early Station/Entrance Closings:	N/A
Last Train Departs:	Anacostia - 12:15 a.m. Greenbelt - 11:41 p.m.

Fares & Travel Times Between Stations

Elevator Locations:

Parking:	None
Metrobus Routes Serving this Station:	70, 71 (northbound buses on 4th St. south of M, southbound buses on M St.) A9 (on M St.) A42, A46, A48 (on M St. -- non-rail only) P1, P2 (on 3rd St. north of M; on M St. east of 3rd) V6, V7, V8, V9 (on 3rd St. north of M; on M St. east of 3rd; also V6, V8 in both directions on 4th St. at M and at eastbound stop on M St. between 4th and 3rd)

BUS/RAIL Schedules

*No Red Line Transfer Possible

POINTS OF INTEREST	METRORAIL	METROBUS
SHOPPING CENTERS AND MALLS Waterside Mall	Green Line	70, P2, V6, V8

Paint the Town with Metro
Metro Facts
Business Opportunities
Metro Market
News

THEATERS Arena Stage	Green Line	70, P2, V6, V8
Audubon Naturalist Society nature walks around station.		

HOTELS

NAME	LOCATION	DISTANCE FROM STATION	SHUTTLE
Best Western Tysons Westpart Hotel	8401 Westpark Drive McLean VA 22102	(12 min)	yes
Channel Inn Hotel	650 Water Street, SW McLean VA 22102	(2 blocks)	no
Days Inn Herndon Dulles Airport	2200 Centreville Road Herndon VA 22070	(5 miles)	no
Doubletree Hotel at Tysons Corner	7801 Leesburg Pike Vienna VA	(10 min)	no
Holiday Inn Tysons Corner	1960 Chain Bridge Road Herndon VA	(3 miles)	no
Marriott Suites Dulles Airport	13101 Worldgate Drive Herndon VA 22070	(20 min)	no
Ritz Carlton Tysons Corner	1700 Tysons Blvd.1700 Tysons Blvd. Herndon VA	(3 miles)	no
Stratford Motor Lodge	300 W. Broad Street Falls Church VA	(1 mile)	no
Wellesley Inn	485 Elden Street Herndon VA	(20 min)	no

MONTGOMERY MALL — FEDERAL TRIANGLE EXPRESS LINE

Monday thru Friday

(except Holidays)

Southbound

Route Number	Montgomery Mall Transit Center	Goldsboro Rd. & MacArthur Blvd. (Glen Echo)	West-moreland Circle (D.C. Line)	Ward Circle (American University)	Massachu-setts & Wisconsin Aves. N W	Massachu-setts Ave. & 20th St.N W (Dupont Circle)	K & 17th Sts. N W (Farragut N & W)	12th St. & Constitution Ave. N W (FEDERAL TRIANGLE)
				AM Service				
N7	6:36	6:50	7:02	7:05	7:09	7:14	7:21	7:30
N7	7:06	7:20	7:32	7:35	7:39	7:44	7:51	8:00
N7	7:27	7:43	7:56	8:00	8:05	8:13	8:21	8:31
N7	7:49	8:04	8:14	8:17	8:21	8:30	8:38	8:45
N7	8:19	8:34	8:44	8:47	8:51	9:00	9:08	9:15

Northbound

Route Number	12th St. & Constitution Ave. N W (Federal Triangle)	K St. & Connecticut Ave. N W (Farragut N & W)	Massachu-setts Ave. & 20th St.N W (Dupont Circle)	Massachu-setts & Wisconsin Aves. N W	Ward Circle (American University)	West-moreland Circle (D.C. Line)	Goldsboro Rd. & MacArthur Blvd. (Glen Echo)	MONT-GOMERY MALL Transit Center
				PM Service				
N7	4:31	4:43	4:51	4:58	5:01	5:05	5:14	5:33
N7	5:00	5:12	5:20	5:27	5:30	5:34	5:43	6:02
N7	5:25	5:37	5:45	5:52	5:55	5:59	6:08	6:27
N7	5:50	6:02	6:10	6:19	6:22	6:26	6:36	6:53
N7	6:20	6:32	6:40	6:49	6:52	6:56	7:06	7:23

N7

Montgomery Mall-Federal Triangle Line

between
Montgomery Mall
Glen Echo
Westmoreland Circle
American University
Ward Circle
Dupont Circle
and
12th St. & Constitution Ave.NW
(Federal Triangle station)

Effective as of
September 2, 1997

Washington Metropolitan Area Transit Authority

A District of Columbia, Maryland and Virginia Transit Partnership

N7

Montgomery Mall-Federal Triangle Line

between
Montgomery Mall
Glen Echo
Westmoreland Circle
American University
Ward Circle
Dupont Circle
and
12th St. & Constitution Ave.NW
(Federal Triangle station)

Effective as of
September 2, 1997

Washington Metropolitan Area Transit Authority

A District of Columbia, Maryland and Virginia Transit Partnership

N7 Montgomery Mall-Federal Triangle Express Line

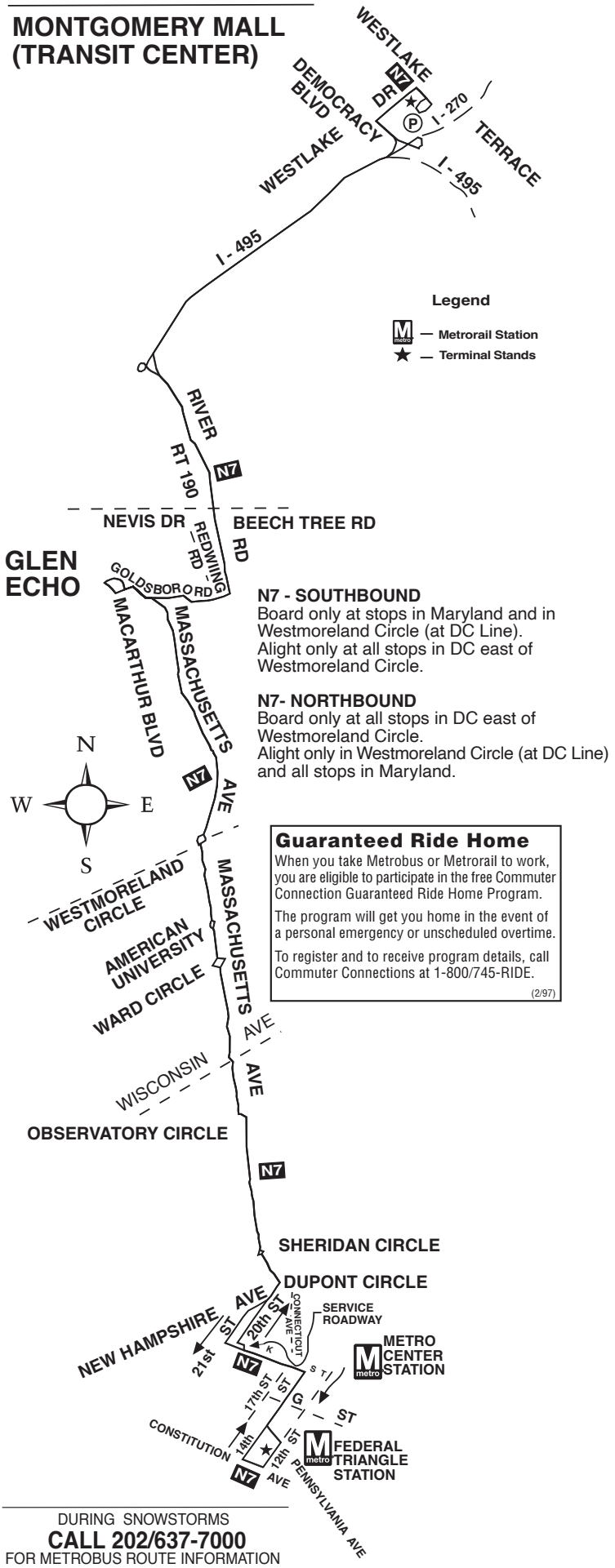

N7 - SOUTHBOUND
Board only at stops in Maryland and in Westmoreland Circle (at DC Line).
Alight only at all stops in DC east of Westmoreland Circle.

N7- NORTHBOUND
Board only at all stops in DC east of Westmoreland Circle.
Alight only in Westmoreland Circle (at DC Line) and all stops in Maryland.

Guaranteed Ride Home

When you take Metrobus or Metrorail to work, you are eligible to participate in the free Commuter Connection Guaranteed Ride Home Program.

The program will get you home in the event of a personal emergency or unscheduled overtime.

To register and to receive program details, call Commuter Connections at 1-800/745-RIDE.

(2/97)

DURING SNOWSTORMS
CALL 202/637-7000
FOR METROBUS ROUTE INFORMATION

P13

Eastover-Pentagon Express Line

between
Eastover
Oxon Hill Park and Ride Lot
Alexandria
Crystal City
and
Pentagon Station

Effective as of
September 6, 1994

Monday thru Friday
(except holidays)
From Eastover

Route Number	Eastover	Oxon Hill Park & Ride Lot	Washington & King Sts. (Alexandria)	Eads St. & 18th St.	Pentagon
			AM Service		
P13	6:20	6:28	6:45	7:01	7:07
P13	7:00	7:08	7:29	7:45	7:51
P13	7:45	7:53	8:13	8:29	8:35

Monday thru Friday
(except holidays)
To Eastover

Route Number	Pentagon	Eads St. & 18th St.	Washington & King Sts. (Alexandria)	Oxon Hill Park & Ride Lot	Eastover
			PM Service		
P13	4:20	4:25	4:38	4:56	5:04
P13	4:57	5:02	5:15	5:33	5:43
P13	5:35	5:40	5:53	6:11	6:19

Washington Metropolitan Area Transit Authority

A District of Columbia, Maryland and Virginia Transit Partnership

P13

Eastover-Pentagon Express Line

between
Eastover
Oxon Hill Park and Ride Lot
Alexandria
Crystal City
and
Pentagon Station

Effective as of
September 6, 1994

Washington Metropolitan Area Transit Authority

A District of Columbia, Maryland and Virginia Transit Partnership

Eastover-Pentagon Express Line
Route P13

DURING SNOWSTORMS
CALL 202/637-7000
FOR METROBUS ROUTE INFORMATION

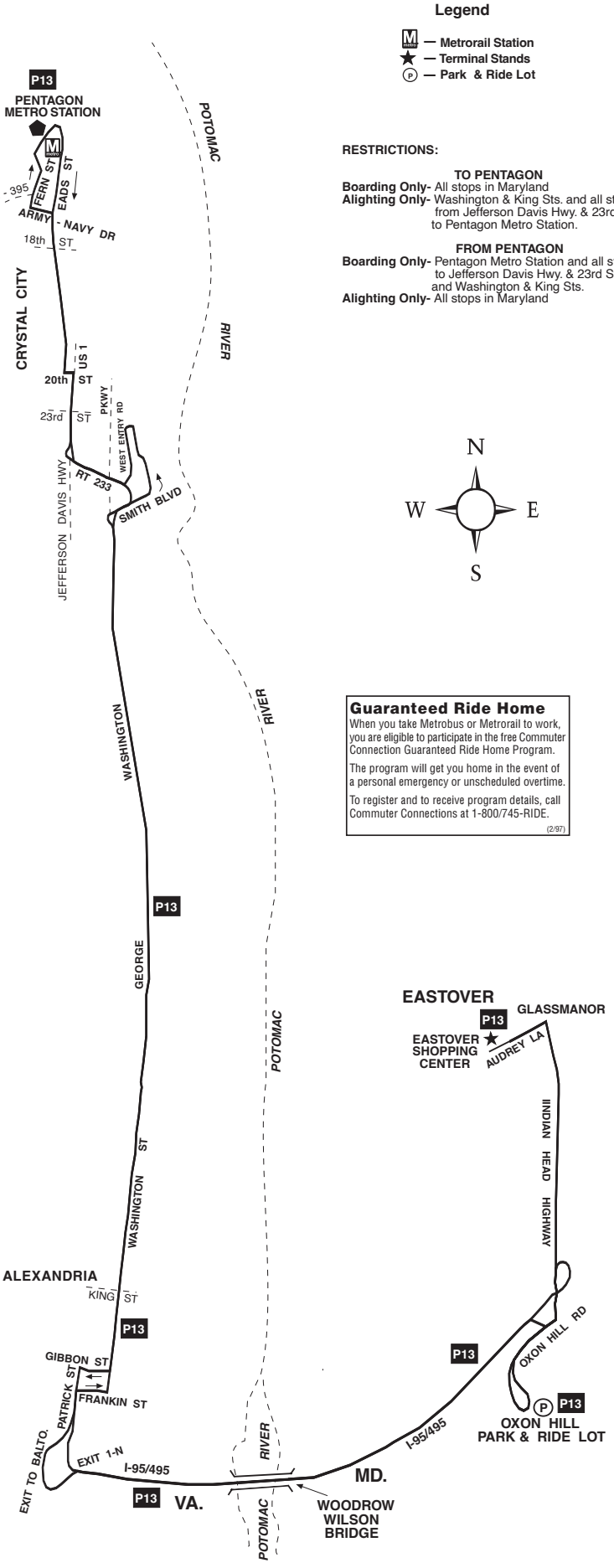

Guaranteed Ride Home

When you take Metrobus or Metrorail to work, you are eligible to participate in the free Commuter Connection Guaranteed Ride Home Program.

The program will get you home in the event of a personal emergency or unscheduled overtime.

To register and to receive program details, call Commuter Connections at 1-800/745-RIDE.

(2/97)

Old Columbia Pike Express Line
Monday thru Friday (except holidays)

Southbound

Route Number	Green-castle Park & Ride Lot	Old Columbia Pike & Avonshire Dr. (Briggs Chaney Rd.)	Old Columbia Pike & Ruxton Rd. (East Randolph Rd.)	Calverton Blvd. & Hunters Gate Ct.	Beltsville Dr. & Beltsville Rd. (Calverton)	Broadbirch Dr. & Plum Orchard Dr.	Seventh-Day Adventist Church Head-quarters	Old Columbia Pike & Tech Rd.	Takoma Academy	Takoma Metro	Colesville Rd. & University Blvd. (Four Corners)	Colesville Rd. & Spring St.	SILVER SPRING Metro
AM Service													
Z9	5:50	5:56	5:59	-	-	-	-	6:01	-	-	6:09	6:13	6:15
Z7	-	-	-	6:09	6:12	-	-	6:21	-	-	6:30	6:35	6:37
Z9	6:24	6:32	6:36	-	-	-	-	6:39	-	-	6:48	6:53	6:55
Z7	-	-	-	6:43	6:46	-	-	6:56	-	-	7:09	7:15	7:18
Z9	6:52	7:00	7:04	-	-	-	-	7:07	-	-	7:20	7:26	7:29
Z9	-	-	7:15	-	-	-	-	7:18	-	-	7:31	7:37	7:40
Z7	-	-	-	-	7:18	-	-	7:28	-	-	7:41	7:47	7:50
Z9	7:23	7:31	7:35	-	-	-	-	7:38	-	-	7:51	7:57	8:00
Z9	7:34	7:42	7:46	-	-	-	-	7:49	-	-	8:02	8:08	8:11
Z7	-	-	-	-	7:53	-	-	8:03	-	-	8:16	8:22	8:25
Z9	8:03	8:10	8:14	-	-	-	-	8:16	-	-	8:29	8:35	8:38
Z7	-	-	-	-	8:25	-	-	8:36	-	-	8:44	8:50	8:53
Z9	8:33	8:40	8:44	-	-	-	-	8:46	-	-	8:54	9:00	9:03
PM Service													
▼ **Z19**	-	-	-	-	-	-	12:10	-	12:26	12:33	-	-	12:42
◆ **Z19**	-	-	-	-	-	-	4:41	-	4:56	5:03	-	-	5:12
Z17	-	-	-	-	5:08	5:12	-	-	-	-	5:21	5:27	5:30
Z17	-	-	-	-	5:38	5:42	-	-	-	-	5:51	5:57	6:00
Z19	-	-	-	-	-	-	5:45	-	6:00	6:07	-	-	6:16

▼— Operates on Friday only. ◆— Operates Monday through Thursday only.

Northbound

Route Number	Silver Spring Metro	Colesville Rd. & Spring St.	Colesville Rd. & University Blvd. (Four Corners)	Takoma Metro	Takoma Academy	Tech Rd. & Columbia Pike	SEVENTH-DAY ADVENTIST CHURCH HEAD-QUARTERS	Broadbirch Dr. & Plum Orchard Dr.	Center Park Office Complex	Beltsville Dr. & Beltsville Rd. (CALVER-TON)	Old Columbia Pike & Avonshire Dr. (Briggs Chaney Rd.)	GREEN-CASTLE PARK & RIDE LOT
AM Service												
Z9	6:18	6:21	6:25	-	-	6:31	-	-	-	-	6:36	6:42
Z17	6:49	6:52	6:57	-	-	-	-	7:05	7:10	7:14	-	-
Z19	-	-	-	6:56	7:03	-	7:24	-	-	-	-	-
Z17	7:22	7:25	7:31	-	-	-	-	7:39	7:45	7:49	-	-
Z17	7:54	7:57	8:03	-	-	-	-	8:11	8:17	8:21	-	-
PM Service												
Z9	4:15	4:19	4:24	-	-	4:31	-	-	-	-	4:36	4:42
Z7	4:30	4:34	4:41	-	-	4:49	-	-	5:00	5:05	-	-
Z9	4:45	4:49	4:56	-	-	5:04	-	-	-	-	5:09	5:16
Z7	5:00	5:04	5:11	-	-	5:19	-	-	5:30	5:35	-	-
Z9	5:15	5:19	5:26	-	-	5:34	-	-	-	-	5:39	5:46
Z7	5:30	5:34	5:41	-	-	5:49	-	-	-	5:59	-	-
Z9	5:45	5:49	5:56	-	-	6:04	-	-	-	-	6:09	6:16
Z7	6:04	6:08	6:13	-	-	6:20	-	-	-	6:30	-	-
Z9	6:17	6:21	6:26	-	-	6:33	-	-	-	-	6:38	6:45
Z7	6:30	6:34	6:39	-	-	6:46	-	-	-	6:56	-	-
Z9	6:45	6:49	6:54	-	-	7:01	-	-	-	-	7:06	7:13
Z9	7:15	7:19	7:24	-	-	7:31	-	-	-	-	7:36	7:43

NOTE: Passengers boarding on Calverton Blvd. east of Beltsville Drive and at Centerpark will be permitted to remain on bus for southbound Route Z7 or Z17 trip to Silver Spring at no additional fare.

Z7,9,17,19,

Old Columbia Pike Express Line

Between Greencastle Park & Ride Lot (Z9)
Fairland (Z9)
Claverton (Z7, Z9, Z17)
Seventh-Day Adventist Church Headquarters (Z19)
Takoma station (Z19)
Silver Spring station

Effective as of June 26, 2000

Washington Metropolitan Area Transit Authority

A District of Columbia, Maryland and Virginia Transit Partnership

Old Columbia Pike Express Line
Routes Z7,9,17,19

DURING SNOWSTORMS
CALL 202/637-7000
FOR METROBUS ROUTE INFORMATION

RESTRICTIONS:

Z7 and Z9 Southbound (AM Peak)

No boarding or alighting between Old Columbia Pike and Industrial Parkway and Colesville Road and Spring Street except at Oak Leaf Drive, Prelude Drive, and University Boulevard.

Z7 and Z9 Northbound (PM Peak)

No boarding or alighting between Colesville Road and Spring Street and Tech Road and Columbia Pike except at University Boulevard, Prelude Drive, and Oak Leaf Drive.

Z17 Northbound (AM Peak)

No boarding or alighting between Colesville Road and Spring Street and Industrial Parkway and Old Columbia Pike (east) except at University Boulevard, Prelude Drive, and Oak Leaf Drive.

Z17 Southbound (PM Peak)

No boarding or alighting between Industrial Parkway and Old Columbia Pike (east) and Colesville Road and Spring Street except at Oak Leaf Drive, Prelude Drive, and University Boulevard.

Z19 Northbound (AM Peak)

Board at Takoma station. Board and alight on Carroll Ave. at Washington Adventist Hospital, on Carroll Ave. at Flower Ave. (Columbia Union College), and at Takoma Academy. Alight at Seventh-Day Aventist World Headquarters.

Z19 Southbound (PM Peak)

Board at Seventh-Day Adventist World Headquarters. Board and alight at Takoma Academy, on Carroll Ave. at Flower Ave. (Columbia Union College), on Carroll Ave. at Washington Adventist Hospital, and at Takoma station. Alight at Silver Spring station.

Legend

- Metrorail Station
- Terminal Stands
- Park & Ride Lot

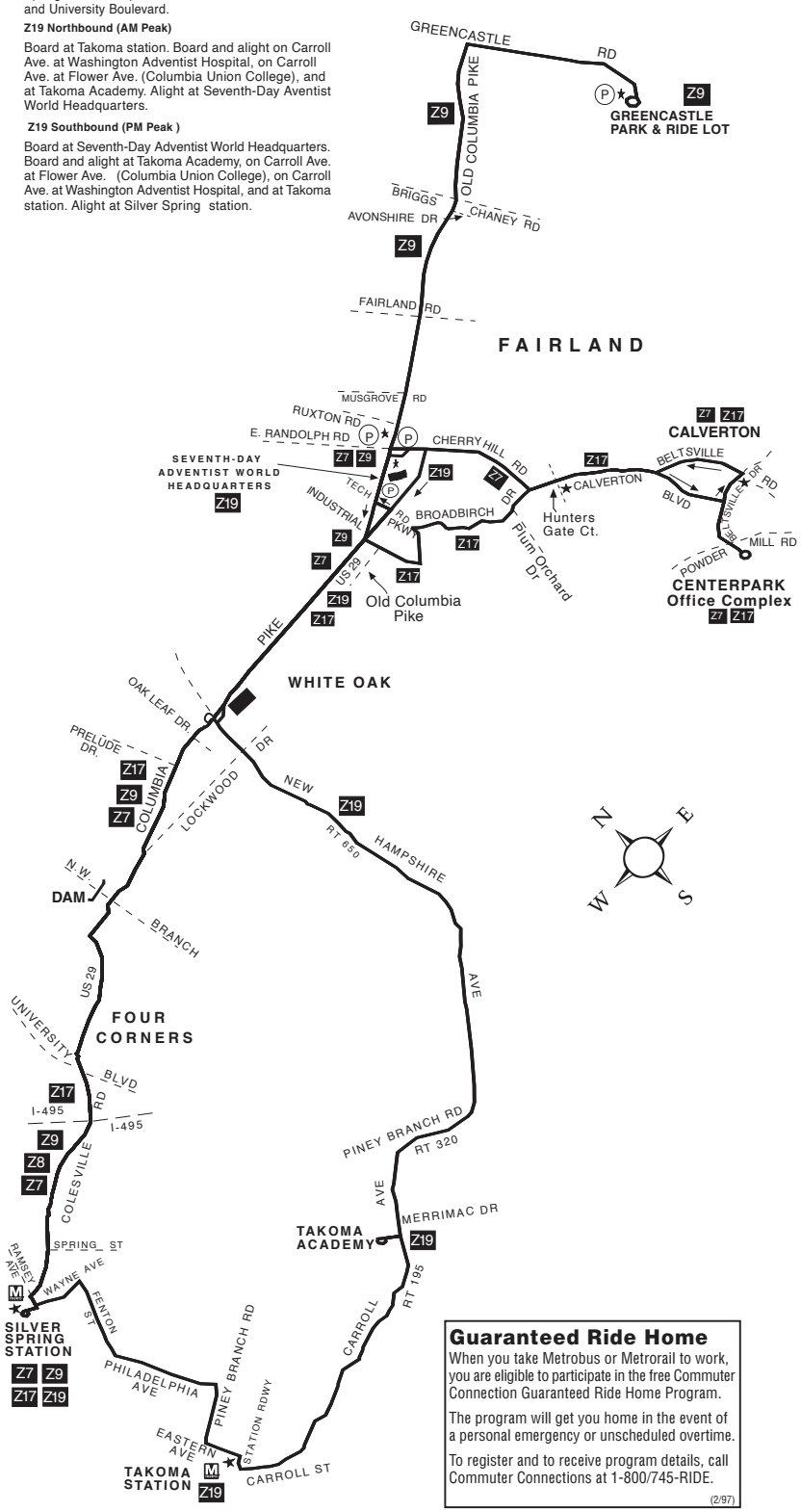

Guaranteed Ride Home

When you take Metrobus or Metrorail to work, you are eligible to participate in the free Commuter Connection Guaranteed Ride Home Program.

The program will get you home in the event of a personal emergency or unscheduled overtime.

To register and to receive program details, call Commuter Connections at 1-800/745-RIDE.

(2/97)

Z7,9,17,19,
Old Columbia Pike Express Line

Between
Greencastle Park & Ride Lot
(Z9)
Fairland
(Z9)
Claverton
(Z7, Z9, Z17)
Seventh-Day Adventist Church Headquarters
(Z19)
Takoma station
(Z19)
Silver Spring station

Effective as of
June 26, 2000

Washington Metropolitan Area Transit Authority

A District of Columbia, Maryland and Virginia Transit Partnership